FILED

MAY 10 1971

LAURENCE P. HENIGAN, Clerk

By BARBARA A. RODGERS Deputy

RESOLUTION NO. 71-59

(Resolution Amending Resolutions Nos. 71-18 and 71-19 re: Assessor's Parcels Nos. 19-542-17 and 27-280-04)

WHEREAS, Lot 16 of the T. F. Langenour Estate Lands and the West 53.95 acres of Lot 14, T. F. Langenour Estate Lands, owned by Eugene T. Langenour, Jr., Irene Langenour, Charles Ross Langenour, and Beverly C. Langenour, was included in Addition to Preserve No. 6; and

WHEREAS, an error was made in the designation of the preserve and it is desired to correct that error;

NOW, THEREFORE, BE IT RESOLVED that said parcel is hereby ordered included in Addition to Preserve No. 5 and Resolutions Numbers 71-18 and 71-19 are hereby so amended and the Clerk is hereby directed so to amend by interlineation the Land Use Contract, Agreement No. 71-250.

PASSED AND ADOPTED by the Board of Supervisors of the County of Yolo, State of California, this 10th day of May, 1971, by the following vote:

AYES: Edmonds, Bell, Duncan, Stephens, Espigares.

NOES: None.

ABSENT: None.

JOSEPH ESPIGARES, JR.

CHAIRMAN OF THE BOARD OF SUPERVISORS COUNTY OF YOLO, STATE OF CALIFORNIA

ATTEST:

LAURENCE P. HENIGAN, CLERK

BY BARBARA A. RODGERS DEPUTY

(SEAL)

FILED
MAY 12 1971
LAURENCE P. HENIGAN, Clerk
By Barbara B. Rodgers Deputy

RESOLUTION NO. 71- 60

(Resolution Opposing SB 333)

WHEREAS, Senator Dills has introduced SB 333 which proposes to establish a separate employee relations act for local police and fire employees separate from the Meyers-Milias-Brown Act which requires compulsory binding arbitration to settle negotiation impasses between police and fire employee organizations and local public agencies; and

WHEREAS, establishment of a separate act for police and fire employees fragments employee relations program and sets the stage for further special acts in the future; and

WHEREAS, a compulsory binding arbitration feature of the Bill would seriously undermine the authority of local governing bodies to establish public policy by permitting significant binding decisions concerning all matters relating to employment conditions and employer-employee relations to be made by an independent arbitrator who has no political responsibility to the electors of this County,

NOW, THEREFORE, BE IT RESOLVED by the Board of Supervisors of the County of Yolo that it opposes the passage of SB 333 and that the Clerk of this Board of Supervisors is requested to furnish copies of this resolution to Senators Marler and Dills, and to Assemblymen Z'Berg and Johnson, and to the County Supervisors Association of California.

PASSED AND ADOPTED by the Board of Supervisors of the County of Yolo, State of California, this 10th day of May, 1971, by the following vote:

AYES: Edmonds, Bell, Duncan, Stephens, Espigares.
NOES: None.
ABSENT: None.

Joseph Espigares Jr.
CHAIRMAN OF THE BOARD OF SUPERVISORS
COUNTY OF YOLO, STATE OF CALIFORNIA
5-12-71

XEROX COPY

ATTEST:

LAURENCE P. HENIGAN, CLERK

BY Pete E. Lucas DEPUTY

(SEAL)

MAY 12 1971

LAURENCE P. HENIGAN, Clerk
By Barbara A. Rodgers
Deputy

RESOLUTION NO. 71-61

(Resolution Withdrawing Opposition to Colusa Drain Flood and Encroachment Control Plan and Requesting Congress to Authorize and Fund a Study of the Flood and Drainage Problem of the Colusa Basin and Yolo By-Pass)

WHEREAS, upon the request of the Knights Landing Ridge Cut Water Users and Drainage Association this Board of Supervisors on January 18th, 1971 adopted Resolution No. 71-11 opposing adoption of the Colusa Drain Flood and Encroachment Control Plan by the California State Reclamation Board; and

WHEREAS, the Chief Engineer and General Manager of the California State Reclamation Board has assured said Association that he will recommend to the Reclamation Board that all unpermitted encroachments now located within the proposed flood control plan from the mouth of the Knights Landing Ridge Cut to the College City Riffel be approved by said Reclamation Board in their present location and condition, and that he will recommend that the said Reclamation Board issue permits for all of the structures and irrigation facilities, roads, dykes, et cetera, now existing without permits within the area represented by the Knights Landing Ridge Cut Water Users and Drainage Association and proposed to be placed under the control plan; and

WHEREAS, said Association has rescinded and withdrawn its opposition to the adoption of the Colusa Drain and Encroachment Control Plan and requests this Board of Supervisors to do so; and

WHEREAS, this Board of Supervisors desires to express its concern and desire to reopen the studies of the flood and drainage problem of the Colusa Basin and the Yolo By-Pass;

NOW, THEREFORE, BE IT RESOLVED by the Board of Supervisors of the County of Yolo as follows:

1. This Board of Supervisors hereby withdraws its

XEROX COPY

opposition to the Colusa Drain Flood and Encroachment Control Plan proposed by the State Reclamation Board and hereby rescinds Resolution No. 71-11 expressing opposition to such plan.

2. Notwithstanding the withdrawal of its opposition to said plan, this Board declares as follows:

a. That the proposed said plan does nothing to alleviate the flooding conditions of the southern area of the Colusa Trough and does not provide any protection to alleviate additional flooding which may occur in the future.

b. That the continued high water level in the Sacramento River adversely affects the drainage of flood waters from the southern area of the Colusa Trough.

c. That the design of the flood plan as contained in said plan is designed for approximately 34,000 C.F.S.; whereas, the Knights Landing Ridge Cut is designed to handle only 20,000 C.F.S., and that the Knights Landing Ridge Cut needs enlargement to receive this additional flow.

d. That the adoption of the Colusa Drain Flood and Encroachment Control Plan will achieve nothing unless the structures proposed to be built under Bulletin 109 of the Department of Water Resources of the State of California are developed to relieve the flooding condition occurring in the lower end of the Colusa Drain.

3. This Board of Supervisors requests the U. S. Corps of Engineers to reopen and make a complete study of the flood and drainage problem of the Colusa Basin and the Yolo By-Pass and in particular the problem and solution thereof of the flooding conditions at the southern area of the Colusa Trough and the discharge of flood waters therefrom to the Yolo By-Pass or otherwise to provide a complete dissipation of such flood waters.

4. That the Congress of the United States is requested to authorize and fund such studies by the U. S. Corps of Engineers.

5. That the Clerk of this Board of Supervisors is hereby directed to send copies of this resolution to Senators Cranston and Tunney, and to Congressman Leggett, and to the Reclamation Board of the State of California, and to the Knights Landing Ridge Cut Water Users and Drainage Association.

PASSED AND ADOPTED by the Board of Supervisors of the County of Yolo, State of California, this 10th day of May, 1971, by the following vote:

AYES: Edmonds, Bell, Duncan, Stephens, Espigares.

NOES: None.

ABSENT: None.

Irma E Espigares Jr
CHAIRMAN OF THE BOARD OF SUPERVISORS
COUNTY OF YOLO, STATE OF CALIFORNIA
5-12-71

ATTEST:
LAURENCE P. HENIGAN, CLERK

BY Peter E. Lucas DEPUTY

(SEAL)

FILED
MAY 10 1971
LAURENCE P. HENIGAN, Clerk
By Barbara Rodgers
Deputy

RESOLUTION NO. 71-62

(Resolution Approving Freeway Maintenance Agreement)

Resolution approving Freeway Maintenance Agreement for Route 5 from .2 mile South of Route 16 to .2 mile North of County Road 18 and Route 113 from .2 South of Route 16 to Route 5.

RESOLVED that the Chairman of the Board be authorized to executive the attached Freeway Maintenance Agreement on behalf of the County of Yolo.

PASSED AND ADOPTED by the Board of Supervisors of the County of Yolo, State of California, this 10th day of May, 1971, by the following vote:

AYES: Edmonds, Bell, Duncan, Stephens, Espigares.

NOES: None.

ABSENT: None.

Jose Espigares Jr.
CHAIRMAN OF THE BOARD OF SUPERVISORS
COUNTY OF YOLO, STATE OF CALIFORNIA

ATTEST:
LAURENCE P. HENIGAN, CLERK

BY Bette E. Lucas DEPUTY
(SEAL)

FILED
MAY 18 1971
LAURENCE P. HENIGAN, Clerk
By Gabriel Rodriguez
Deputy

RESOLUTION NO. 71-63

RESOLVED by the Board of Supervisors of the County of Yolo, State of California, that it finds and determines and hereby declares that:

The public interest and necessity require the acquisition, construction, and completion by the County of Yolo, acting through the Yolo County Public Works Director, Road Commissioner, of a public improvement, namely a County Highway.

The public interest and necessity require the acquisition for an in connection with said public improvement of the real property, or interests in real property, hereinafter described;

Said proposed public improvement is planned and located in a manner which will be most compatible with the greatest public good and the least private injury; and be it further

RESOLVED by this Board of Supervisors that the Yolo County Public Works Director, Road Commissioner, and the County Counsel of the County of Yolo are hereby authorized and empowered as follows:

To acquire in the name of the County of Yolo, a fee simple estate, or such other interest in and to said hereinafter described real property as may not now be owned by said County of Yolo, by condemnation in accordance with the provisions of the Streets and Highways Code; Code of Civil Procedure and of the Constitution of California relating to eminent domain;

To prepare and prosecute, in the name of the County of Yolo, State of California, such proceeding or proceedings in the proper court having jurisdiction thereof as are necessary for such acquisition;

To make application to said court for an order, fixing the amount of such security in the way of money deposits as said court may direct, and for an order permitting said Director to take immediate possession and the use of said real property, or interests in real property, as a right-of-way for public use;

To make deposit of such security out of proper funds under the control of said Director and the Board of Supervisors of the County of Yolo, in such amount so fixed and determined, and in such manner as said court in which such condemnation proceedings are pending may direct.

The real property or interests in real property, which the Yolo County Public Works Director, Road Commissioner is by this resolution authorized to acquire is situated in the County of Yolo, State of California, and is described as follows:

Parcel #1

A parcel of land being a portion of Lot 9, Riverloam Acres, the Map of Riverloam Acres being filed in Book 3 of Maps at Page 46 in the Office of the Recorder of the County of Yolo, California more fully described as follows:

COMMENCING at the Northwest corner of said Lot 9; thence North 85°50'00" East 31.69 feet along the North line of said Lot 9 to the Easterly right-of-way line of Harbor Boulevard (formerly Riverbank Avenue); thence South 14°37'10" West 100.00 feet along said Easterly right-of-way line to the TRUE POINT OF BEGINNING; THENCE North 85°50'00" East 46.35 feet along a line parallel with the North line of said Lot 9; thence South 00°21'40" East 176.81 feet to a tangent curve; thence along said curve, concave to the Northeast, with a radius of 20.00 feet, thru a central angle of 93°48'20", an arc length of 32.74 feet to a point of cusp on the North right-of-way line of West Capitol Avenue (100 feet wide); thence South 85°50'00" West 121.83 feet along said Northerly right-of-way line to the Easterly right-of-way line of Harbor Boulevard; thence North 14°37'10" East 208.87 feet along said Easterly right-of-way line to the true point of beginning.

Containing 0.336 acres.

Parcel #2

A parcel of land being a portion of Lot 9, Riverloam Acres, the Map of Riverloam Acres being filed in Book 3 of Maps at Page 46 in the Office of the Recorder of the County of Yolo, California, more fully described as follows:

COMMENCING at the Northwest corner of said Lot 9; thence North 85°50'00" East 31.69 feet along the North line of said Lot 9 to the Easterly right-of-way line of Harbor Boulevard (formerly Riverbank Avenue), THE TRUE POINT OF BEGINNING; THENCE South 14°37'10" West 100.00 feet along said Easterly right-of-way line; thence North 85°50'00" East 46.35 feet along a line parallel with the North line of said Lot 9; thence North 00°21'40" West 66.80 feet to a tangent curve; thence along said curve, concave to the East, with a radius of 430.00 feet, a central angle of 03°45'08", an arc length of 28.16 feet to the North line of said Lot 9; thence South 85°50'00" West 21.37 feet to the true point of beginning.

Containing 0.073 acres.

Parcel #3

A parcel of land being a portion of Lot 10, Riverloam Acres, the Map of Riverloam Acres being filed in Book 3 of Maps at Page 46 in the Office of the Recorder of the County of Yolo, California, more fully described as follows:

COMMENCING at the Southwest corner of said Lot 10; thence North 85°50'00" East 31.69 feet along the South line of Lot 10 to the Easterly right-of-way line of Harbor Boulevard (Formerly Riverbank Avenue), THE TRUE POINT OF BEGINNING; THENCE North 14°37'10" East 99.00 feet along said Easterly right-of-way line; thence North 85°50'00" East 12.68 feet along a line parallel with the South line of Lot 10; thence South 14°37'10" West 12.46 feet along a line parallel with and 12.00 feet Easterly of the Easterly right-of-way line of Harbor Boulevard to a tangent curve; thence along said curve, concave to the East, with a radius of 430.00 feet, a central angle of 11°13'42", an arc length of 84.27 feet to the South line of said Lot 10; thence South 85°50'00" West 21.37 feet along said South line to the true point of beginning.

Containing 0.033 acres.

PASSED AND ADOPTED by the Board of Supervisors of the County of Yolo, State of California, on the 10th day of May, 1971, by the following vote:

AYES: Edmonds, Bell, Duncan, Stephens, Espigares.

NOES: None.

ABSENT: None.

Joseph Espigares Jr.
CHAIRMAN OF THE BOARD OF SUPERVISORS
COUNTY OF YOLO, STATE OF CALIFORNIA

ATTEST:

LAURENCE P. HENIGAN, CLERK

BY (Seal) DEPUTY

APPROVED AS TO FORM:

County Counsel
5-18-71

FILED
MAY 17 1971
LAURENCE P. HENIGAN, Clerk
By Julie E. Lucas Deputy

RESOLUTION NO. 71-64

WHEREAS, Sections 21101, 21351, 21354, and 21355 of the Vehicle Code of the State of California authorizes the designation of any intersection as a stop intersection requiring all vehicles to stop at one or more entrances to said intersection.

NOW, THEREFORE, BE IT HEREBY RESOLVED AND ORDERED that the intersection of Roads 98 and 16A is hereby designated a stop intersection and that all southbound traffic on Road 98 is hereby required to stop at the entrance to said intersection, and that the Director of Public Works is hereby directed to install a stop sign on Road 98 facing southbound traffic at its intersection with Road 16A.

PASSED, APPROVED, AND ADOPTED by the Board of Supervisors of the County of Yolo, State of California, on the 17th day of May, 1971, by the following vote:

AYES:

NOES:

ABSENT:

Jaye Henigan Jr.
CHAIRMAN OF THE BOARD OF SUPERVISORS
COUNTY OF YOLO, STATE OF CALIFORNIA

ATTEST:
LAURENCE P. HENIGAN, CLERK

BY Julie E. Lucas Deputy
(Seal)

APPROVED AS TO FORM:

County Counsel

XEROX COPY

FILED
MAY 17 1971
LAURENCE P. HOGAN, Clerk
By [signature] Deputy

RESOLUTION NO.71-65

RESOLVED by the Board of Supervisors of the County of Yolo, State of California, that it finds and determines and hereby declares that:

The public interest and necessity require the acquisition, construction and completion by the County of Yolo, acting through the Yolo County Public Works Director, Road Commissioner, of a public improvement, namely a County Highway.

The public interest and necessity require the acquisition for and in connection with said public improvement of the real property, or interests in real property, hereinafter described;

Said proposed public improvement is planned and located in a manner which will be most compatible with the greatest public good and the least private injury; and be it further

RESOLVED by this Board of Supervisors that the Yolo County Public Works Director, Road Commissioner, and the County Counsel of the County of Yolo are hereby authorized and empowered as follows:

To acquire in the name of the County of Yolo, a fee simple estate, or such other interest in and to said hereinafter described real property as may not now be owned by said County of Yolo, by condemnation in accordance with the provisions of the Streets and Highways Code; Code of Civil Procedure and of the Constitution of California relating to eminent domain;

To prepare and prosecute, in the name of the County of Yolo, State of California, such proceeding or proceedings in the proper court having jurisdiction thereof as are necessary for such acquisition;

To make application to said court for an order, fixing the amount of such security in the way of money deposits as said court may direct, and for an order permitting said Director to

XEROX COPY

take immediate possession and the use of said real property, or interests in real property, as a right of way for public use;

To make deposit of such security out of proper funds under the control of said Director and the Board of Supervisors of the County of Yolo, in such amount so fixed and determined, and in such manner as said court in which such condemnation proceedings are pending may direct.

The real property or interests in real property, which the Yolo County Public Works Director, Road Commissioner is by this resolution authorized to acquire is situated in the County of Yolo, State of California, and is described as follows:

A parcel of land being a portion of the Northeast quarter of Section 7, T. 9N., R. 2 E., M.D.B. & M., Yolo County, California, more fully described as follows:

COMMENCING at the Southeast corner of the Northeast quarter of said Section: thence North 00°37'15" East 20.00 feet along the East line of said Section; thence North 89°35'35" West 16.50 feet to the intersection of the Westerly right of way line of County Road 99 and the Northerly right of way line of County Road 25A, THE TRUE POINT OF BEGINNING; THENCE North 89°35'35" West 33.41 feet along the Northerly right of way line of County Road 25A; thence North 45°50'50" East 35.29 feet; thence North 00°37'15" East 549.18 feet along a line parallel with and 8.50 feet West of the Westerly right of way line of County Road 99 to a point on the existing right of way line; thence South 89°22'45" East 8.50 feet to a point on the Westerly right of way of County Road 99; thence South 00°37'15" West 574.06 feet along said Westerly right of way line to the true point of beginning.

Containing 0.119 acres.

PASSED AND ADOPTED by the Board of Supervisors of the County of Yolo, State of California, on the 17th day of May, 1971, by the following vote:

AYES: Edmonds, Bell, Duncan, Stephens, Espigares.

NOES: None.

ABSENT: None.

Joseph Figueroa Jr.
CHAIRMAN OF THE BOARD OF SUPERVISORS
COUNTY OF YOLO, STATE OF CALIFORNIA

ATTEST:
LAURENCE P. HENIGAN, CLERK

BY Pete E. Lucas DEPUTY

APPROVED AS TO FORM:

County Counsel

FILED
MAY 17 1971
LAURENCE P. HENIGAN, Clerk
By [signature] Deputy

RESOLUTION NO.71-66

RESOLVED by the Board of Supervisors of the County of Yolo, State of California, that it finds and determines and hereby declares that:

The public interest and necessity require the acquisition, construction and completion by the County of Yolo, acting through the Yolo County Public Works Director, Road Commissioner, of a public improvement, namely a County Highway.

The public Interest and necessity require the acquisition for and in connection with said public improvement of the real property, or interests in real property, hereinafter described;

Said proposed public improvement is planned and located in a manner which will be most compatible with the greatest public good and the least private injury; and be it further

RESOLVED by this Board of Supervisors that the Yolo County Public Works Director, Road Commissioner, and the County Counsel of the County of Yolo are hereby authorized and empowered as follows:

To acquire in the name of the County of Yolo, a fee simple estate, or such other interest in and to said hereinafter described real property as may not now be owned by said County of Yolo, by condemnation in accordance with the provisions of the Streets and Highways Code; Code of Civil Procedure and of the Constitution of California relating to eminent domain;

To prepare and prosecute, in the name of the County of Yolo, State of California, such proceeding or proceedings in the proper court having jurisdiction thereof as are necessary for such acquisition;

To make application to said court for an order, fixing the amount of such security in the way of money deposits as said court may direct, and for an order permitting said Director to take immediate possession and the use of said real property, or

XEROX COPY

interests in real property, as a right of way for public use;

To make deposit of such security out of proper funds under the control of said Director and the Board of Supervisors of the County of Yolo, in such amount so fixed and determined, and in such manner as said court in which such condemnation proceedings are pending may direct.

The real property or interests in real property, which the Yolo County Public Works Director, Road Commissioner is by this resolution authorized to acquire is situated in the County of Yolo, State of California, and is described as follows:

A 15 foot wide strip of land being a portion of the Southeast quarter of Section 30, T .9N, R1 E., M.D.B. & M., Yolo County, California, more fully described as follows:

COMMENCING at the Southeast corner of Section 30; thence North 00°02'23" East 30.00 feet along the East line of said section to the Northerly right of way line of County Road 29; THE TRUE POINT OF BEGINNING; THENCE North 89°57'37" West 2336.00 feet along said Northerly right of way line; thence North 00°02'23" East 15.00 feet; thence South 89°57'37" East 2336.00 feet along a line parallel with and 15.00 feet North of the Northerly right of way line of County Road 29; thence South 00°02'23" West 15.00 along the East line of Section 30 to the true point of beginning.

Containing 0.804 acres.

PASSED AND ADOPTED by the Board of Supervisors of the County of Yolo, State of California, on the 17th day of May 1971, by the following vote:

AYES: Edmonds, Bell, Duncan, Stephen, Espigares.

NOES: None.

ABSENT: None.

Joseph Espigares Jr.
CHAIRMAN OF THE BOARD OF SUPERVISORS
COUNTY OF YOLO, STATE OF CALIFORNIA

ATTEST:
LAURENCE P. HENICAN, CLERK

BY Viola E. Lucas DEPUTY

APPROVED AS TO FORM:

County Counsel

FILED

MAY 17 1971

LAURENCE P. HENIGAN, Clerk

By Barbara Rodgers Deputy

RESOLUTION NO. 71-67

(Certifies Right-of-Way for FAS 1503(1) Clarksburg Road from State Highway 84 to Willow Avenue in Clarksburg)

WHEREAS, it is required that certain lands be acquired for the hereinabove entitled project, and;

WHEREAS, this Board has passed Resolution No. 70-53 authorizing condemnation of lands as may be required for such acquisition, and;

WHEREAS, a Right of Way Certificate is required by the Division of Highways, State of California, before awarding a contract for the hereinabove entitled project;

NOW, THERFFORE, BE IT RESOLVED that the Chairman of the Board of Supervisors of the County of Yolo is hereby authorized to execute the Right-of-way Certificate attached hereto and made a part hereof.

PASSED AND ADOPTED by the Board of Supervisors, County of Yolo, State of California, on this 17th day of May, 1971 by the following vote:

AYES: Edmonds, Bell, Duncan, Stephens, Espigares.

NOES: None.

ABSENT: None.

Joseph Espigares Jr.

CHAIRMAN OF THE BOARD OF SUPERVISORS
COUNTY OF YOLO, STATE OF CALIFORNIA

ATTEST:
LAURENCE P. HENIGAN, CLERK

By Nita E. Duncan Deputy

(Seal)

APPROVED AS TO FORM:

County Counsel

XEROX COPY

COUNTY OF YOLO

Woodland, California

H. VAN REYPER, DIRECTOR

COUNTY OF YOLO
DEPARTMENT OF PUBLIC WORKS
ROAD COMMISSIONER · SURVEYOR · ENGINEER
292 WEST BEAMER STREET · TELEPHONE 666-8428
WOODLAND, CALIFORNIA 95695

May 17, 1971

RIGHT OF WAY CERTIFICATION - 2

The County of Yolo hereby certifies in connection with the right of way for FAS Project S-5G-1503(1), Clarksburg Road from State Highway 84 to Willow Avenue in Clarksburg that:

All required right of way for construction of this project has now been acquired.

1. STATUS OF RIGHT OF WAY ACQUISITION

a.	Total number of parcels required	9
b.	Parcels acquired outright	9
c.	Parcels covered by R/W Contract	0
d.	Parcels covered by Right of Entry or order for immediate possession	0
e.	Parcels covered only by condemnation resolution (if any)	0

2. STATUS OF AFFECTED RAILROAD FACILITIES

There is one Railroad Company telephone pole to be relocated. No other railroad facilities are to be relocated or modified.

3. DESIGNATED MATERIAL SITES

None

4. DESIGNATED DISPOSAL AREAS

None

5. STATUS OF UTILITY RELOCATIONS

Pacific Gas & Electric Company - July, 1971
General Telephone Company - July, 1971

6. SCHEDULE FOR REMOVAL OF OBSTRUCTIONS

All obstructions have been removed.

XEROX COPY

7. UNAUTHORIZED ENCROACHMENTS

None

8. COMPLIANCE WITH RELOCATION ADVISORY ASSISTANCE AND PAYMENTS PROVISIONS OF FEDERAL AND STATE LAW

a. There are no dwellings displaced by this project

b. One business, a bulk petroleum plant, has been completely relocated at County expense. A base-ball dugout at the Clarksburg High School has been relocated at County Expense. No other business or farm operation will be displaced.

The County of Yolo agrees to hold the State of California harmless from any liability which may result in the event the right of way is not clear as certified. If the State is named in a damage suit, as a result of the right of way not being clear as certified, the County of Yolo agrees that, at the request of the State, it will assume full responsibility for the conduct of the defense or provide such assisstance as the State may require and will pay any judgments issued against the State and all costs in connection with the defense.

County of Yolo

By Joseph Knigge Jr.
Chairman, Board of Supervisors
County of Yolo, State of California

Date: May 17, 1971

Attest:
Laurence P. Henigan, Clerk

By Pete E. Lucas, Deputy

FILED
MAY 24 1971
LAURENCE P. HENIGAN, Clerk
By Barbara Rodgers
Deputy

RESOLUTION NO. 71-68

(Resolution Electing County Option Cost Under Medi-Cal Program for Fiscal Year 1971-72)

WHEREAS, on July 11, 1966 this Board of Supervisors chose the "option" method as set forth in Section 14150.1 of the Welfare and Institutions Code for determining county costs under the Medi-Cal program; and

WHEREAS, it has been determined that continuation of the option plan is most beneficial to Yolo County.

NOW, THEREFORE, BE IT RESOLVED AND ORDERED that this Board of Supervisors does hereby elect the county option for the fiscal year 1971-72.

PASSED AND ADOPTED by the Board of Supervisors of the County of Yolo, State of California, this 24th day of May, 1971, by the following vote:

AYES: Edmonds, Bell, Duncan, Espigares.

NOES: None.

ABSENT: Stephens.

James Espigares
CHAIRMAN OF THE BOARD OF SUPERVISORS
COUNTY OF YOLO, STATE OF CALIFORNIA

ATTEST:
LAURENCE P. HENIGAN, CLERK

BY Barbara Rodgers DEPUTY

(SEAL)

XEROX COPY

FILED

JUN - 1 1971

LAURENCE P. HENIGAN, Clerk
By BARBARA A. ROGERS Deputy

RESOLUTION NO. 71- 69

(Resolution Urging Work on the Space Shuttle Main Engine Program be Done in Northern California)

WHEREAS, jobs in Northern California have failed to keep pace with the region's growth; and

WHEREAS, the economy in many Northern California communities, particularly those in which contractors and suppliers to the space industry are located, is in desperate need of a stimulus; and

WHEREAS, the general economic slowdown has resulted in the layoff of thousands of professional and craft employees who are willing and anxious to work; and

WHEREAS, America's space technology is a vibrant force that provides many economic and social spin-offs that benefit America's economy and prestige; and

WHEREAS, the Space Shuttle, designed to put men and materials into space with reusable vehicles, offering billions of dollars of savings when compared with the expendible space vehicles, has top priority in America's space program; and

WHEREAS, work on the Space Shuttle Main Engine will bring $190 million in jobs, goods and services that will provide purchasing power to boost the Northern California economy; and

WHEREAS, the required cadre of space engineers and scientists, manufacturing and test facilities, necessary to do a high performance, cost effective program are located in Northern California; and

WHEREAS, other areas of the country are actively competing for production of the Shuttle vehicle and launch site facilities, work on the Space Shuttle Main Engine provides the only opportunity for Northern California to gain a proportional share of the jobs and economic benefits accruing from the Space Shuttle program; and

WHEREAS, when all other factors appear equal, it is federal procurement practice to take economic conditions into consideration.

NOW, THEREFORE, BE IT RESOLVED by the Board of Supervisors of the County of Yolo that it declares its support and urges the citizens of Yolo County to provide all possible support to assure the work on the Space Shuttle Main Engine be done in Northern California, and directs the Clerk to send copies of this resolution to Senators Cranston and Tunney and Congressmen Leggett and Moss, and to the Sacramento County Board of Supervisors.

PASSED AND ADOPTED by the Board of Supervisors of the County of Yolo, State of California, this 24th day of May, 1971, by the following vote:

AYES: Edmonds, Bell, Duncan, Espigares.

NOES: None.

ABSENT: Stephens.

JOSEPH ESPIGARES, JR.
CHAIRMAN OF THE BOARD OF SUPERVISORS
COUNTY OF YOLO, STATE OF CALIFORNIA

6-1-71

ATTEST:
LAURENCE P. HENIGAN, CLERK

BY BARBARA A. RODGERS DEPUTY

(SEAL)

FILED

JUN - 1 1971

LAURENCE P. HENIGAN, Clerk
By BARBARA A. RODGERS
Deputy

RESOLUTION NO. 71- 70

(Resolution Making Proclamation of DECENT HOUSING MONTH - JUNE 1971)

WHEREAS, the 1949 Federal Housing Act called for a goal of a decent home and suitable living environment for every American, and since that time Congress has consistently re-endorsed this goal; and

WHEREAS, the 1968 Housing Act established a national goal of 26,000,000 housing units in the next decade, of which 6,000,000 units were designated for low and moderate income persons; and

WHEREAS, over the past 30 years, government policies and programs have benefited the housing supply for middle income persons, but less than 800,000 units have been developed for the use of low and moderate income persons, and because of deterioration of existing housing, the supply of housing for low and moderate income persons has greatly decreased in comparison to other housing; and

WHEREAS, federal housing programs are inadequately funded to reverse this trend, and programs to supplement federal inadequacies and assist in the development of housing for low and moderate income persons are negligible, and non-existent in California, compared to the actions and programs of other states; and

WHEREAS, adequate, safe and decent shelter is a prime requisite to the welfare of every living human being, and the attainment of this prime requisite is in a state of crisis; and

WHEREAS, the California Housing Coalition, with a membership of over 200 organizations, is endeavoring to bring about state legislation that would effect a massive increase in low and moderate income housing in California, and improve the quality of life for those living in our existing housing supply; and

WHEREAS, it is important to focus the attention of all citizens in the State of California on support for passage of

meaningful legislation in these areas;

NOW, THEREFORE, BE IT RESOLVED that the Board of Supervisors of the County of Yolo proclaims the month of June 1971 as DECENT HOUSING MONTH, and urges all citizens and organizations to cooperate, participate, and involve themselves in their equal share of responsibility in seeking constructive solutions to the housing crisis and directs the Clerk to send copies of this resolution to the California Housing Coalition and to the Yolo County Housing Authority.

PASSED AND ADOPTED by the Board of Supervisors of the County of Yolo, State of California, this 24th day of May, 1971, by the following vote:

AYES: Edmonds, Bell, Duncan, Espigares.

NOES: None.

ABSENT: Stephens.

JOSEPH ESPIGARES JR.
CHAIRMAN OF THE BOARD OF SUPERVISORS
COUNTY OF YOLO, STATE OF CALIFORNIA

6-1-71

ATTEST:
LAURENCE F. KEEGAN, CLERK

BY BARBARA A. RODGERS DEPUTY

(SEAL)

FILE

MAY [illegible]

[illegible] Clerk

By BARBARA A. RODGERS Deputy

RESOLUTION NO. 71-71

RESOLVED by the Board of Supervisors of the County of Yolo, tate of California, that it finds and determines and hereby declares that:

The public interest and necessity require the acquisition, construction and completion by the County of Yolo, acting through the Yolo County Public Works Director, Road Commissioner, of a public improvement, namely a County Highway.

The Public interest and necessity require the acquisition for and in connection with said public improvement of the real property, or interests in real property, hereinafter described;

Said proposed public improvement is planned and located in a manner which will be most compatible with the greatest public good and the least private injury; and be it further

RESOLVED by this Board of Supervisors that the Yolo County Public Works Director, Road Commissioner, and the County Counsel of the County of Yolo are hereby authorized and empowered as follows:

To acquire in the name of the County of Yolo, a fee simple estate, or such other interest in and to said hereinafter described real property as may not now be owned by said County of Yolo, by condemnation in accordance with the provisions of the streets and Highways Code; Code of Civil Procedure and of the Constitution of California relating to eminent domain;

To prepare and prosecute, in the name of the County of Yolo, State of California, such proceeding or proceedings in the proper court having jurisdiction thereof as are necessary for such acquisition;

To make application to said court for an order, fixing the amount of such security in the way of money deposits as said court may direct, and for an order permitting said Director to

immediate possession and the use of said real property, or interests in real property, as a right of way for public use;

To make deposit of such security out of proper funds under the control of said Director and the Board of Supervisors of the County of Yolo, in such amount so fixed and determined, and in such manner as said court in which such condemnation proceedings are pending may direct.

The real property or interests in real property, which the Yolo County Public Works Director, Road Commissioner is by this resolution authorized to acquire is situated in the County of Yolo, State of California, and is described as follows:

Parcel #1

A parcel of land being a portion of Section 6, T. 8 N., R. 2 E., M.D.B. & M., Yolo County, California, more fully described as follows:

COMMENCING at the Southwest corner of Section 6; thence South 88°44'21" East 25.01 feet along the South line of Section 6; thence North 00°00'29" East 33.01 feet to the intersection of the Northerly right of way line of County Road No. 31 with the Easterly right of way line of County Road No. 98, THE TRUE POINT OF BEGINNING; THENCE continuing North 00°00'29" East 57.65 feet along said Easterly right of way line; thence South 89°59'31" East 25.00 feet to a point in a curve, a radial line thru said point bears North 89°59'31" West; thence along said curve, concave to the Northeast, with a radius of 25.00 feet thru a central angle of 88°32'53", an arc length of 38.64 feet; thence South 88°32'24" East 4760.19 feet to a tangent curve; thence along said curve, concave to the Northwest, with a radius of 25.00 feet; thru a central angle of 91°01'09", an arc length of 39.71 feet; thence South 89°33'33" East 5.00 feet to the Westerly right of way line of County Road No. 99; thence South 00°26'27" West 42.62 feet to the Northerly right of way line of County Road No. 31; thence North 88°44'21" West 4839.49 feet along said Northerly right of way line to the true point of beginning.

Containing 2.855 acres.

Parcel #2

A parcel of land being a portion of Section 7, T. 8 N., R. 2 E., M.D. B. & M., Yolo County, California, more fully described as follows:

COMMENCING at the Northeast corner of said Section 7;

thence North 88°44'21" West 93.01 feet along the North line of Section 7 to the Northeast corner of that certain parcel of land labeled "Hubble Ranch" on the Record of Survey filed in Book 9 of Maps and Surveys at Page 67 in the Office of the Recorder of the County of Yolo; thence South 00°01'06" East 33.01 feet along the Easterly line of the "Hubble Ranch" to the Southerly right of way line of County Road No. 31, THE TRUE POINT OF BEGINNING; THENCE North 88°44'21" West 2130.83 feet along said Southerly line to the Westerly line of said "Hubble Ranch"; thence South 00°00'34" West 9.27 feet along said Westerly line; thence South 88°32'24" East 2131.03 feet to the Easterly line of said "Hubble Ranch"; thence North 00°01'06" West 16.68 feet along said Easterly line to the true point of beginning.

Containing 0.635 acres.

Parcel #3

A parcel of land being a portion of Section 7, T. 8 N., R. 2 E., M.D.B. & M., Yolo County, California, more fully described as follows:

COMMENCING at the Northwest corner of Section 7, as said corner appears on the Record of Survey filed in Book 9 of Maps and Surveys at Page 67 in the Office of the Recorder of the County of Yolo; thence South 88°44'21" East 25.01 feet along the North line of Section 7; thence South 00°01'13" East 33.01 feet to the Intersection of the Easterly right of way line of County Road No. 98 with the Southerly right of way line of County Road No. 31, THE TRUE POINT OF BEGINNING; THENCE South 88°44'21" East 2640.40 feet along said Southerly right of way line to the Easterly line of that certain parcel of land labeled "Schuler" on aforementioned Record of Survey map; thence South 00°00'34" West 9.27 feet along said Easterly line; thence North 88°32'24" West 2589.95 feet to a tangent curve; thence along said curve, concave to the Southeast, with a radius of 25.00 feet, thru a central angle of 91°28'49", an arc length of 31.92 feet; thence South 89°58'47" West 25.00 feet to the Easterly right of way line of County Road No. 98; thence North 00°01'13" West 26.38 feet along said Easterly right of way line to the true point of beginning.

Containing 0.301 acres.

PASSED AND ADOPTED by the Board of Supervisors of the County of Yolo, State of California, on the 24th day of May 1971, by the following vote:

AYES: Edmonds, Bell, Duncan, Espigares.

NOES: None.

ABSENT: Stephens.

JOSEPH ESPIGARES, JR.
CHAIRMAN OF THE BOARD OF SUPERVISORS
COUNTY OF YOLO, STATE OF CALIFORNIA

ATTEST:

LAURENCE P. HENIGAN, CLERK

BY BARBARA A. RODGERS DEPUTY
(Seal)

APPROVED AS TO FORM:

CHARLES R. MACK
County Counsel
5-28-71

FILED
MAY 24 1971
LAURENCE P. HENIGAN, Clerk
By BARBARA A. RODGERS
Deputy

BK

RESOLUTION NO. 71- 71-

(Resolution Urging Consolidation and Simplification of TOPICS program)

WHEREAS, the Federal Aid Highway Act of 1968 authorized the expenditure of Federal funds for an urban traffic operations program to increase capacity and safety, known as TOPICS, and that this program was continued by the 1970 Act; and

WHEREAS, only six TOPICS projects are underway in the entire State of California involving a total TOPICS expenditure of about $500,000 in spite of the fact that these funds have been available and the program organized for at least 18 months; and

WHEREAS, the prospect of improvement in this situation is rather bleak with a number of our local jurisdictions indicating they will be unable to utilize their current TOPICS assignments; and

WHEREAS, the Cities and Counties of California annually expend $559,000,000 on their streets and highways of which $306,750,000 is derived from the gasoline tax; and

WHEREAS, these funds are controlled by our local jurisdictions with the provisio that the State Controller annually audit the gas tax funds to determine that they are expended on our public street and highway systems in accordance with State laws; and

WHEREAS, TOPICS funds assigned to Cities and Counties run to about $21,000,000 per year which represents only about 4 percent of the total City and County expenditures; and

WHEREAS, it is not rational that local jurisdictions can properly determine how to expend $560,000,000 in non-TOPICS funds each year, but must involve in great detail the State and Federal government in the use of $21,000,000 in TOPICS funds; and

WHEREAS, this County has been asked to reorient our files, procedures and programs to a format devised by the FHWA for uniform

XEROX COPY

application throughout the entire United States in connection with projects of a type that should never be passed for basic decision making to a higher governmental level; and

WHEREAS, for a number of years, the State Division of Highways exercised stringent control over our gas tax programs similar to the controls imposed under the TOPICS program; and

WHEREAS, about five years ago, our Cities and Counties were successful in encouraging the Legislature to return responsibility for local highway matters to the local level with no problems being encountered to indicate that the removal of the former burdensome controls resulted in any loss of efficiency or laxity in administration; and

WHEREAS, it is essential that steps be taken to simplify procedures so that TOPICS funds can be utilized by the Cities and Counties of California; and

WHEREAS, it is also essential that the newly authorized Urban program not be hamstrung with similar burdensome controls;

NOW, THEREFORE, BE IT RESOLVED by the Board of Supervisors of the County of Yolo that:

1. The TOPICS Type II System and the newly authorized Urban System should comprise a new, single system consisting of all urban arterial streets and selected downtown grids as defined on the recent Federal Classification and Needs Study except those routes included on other Federal Aid systems.

2. Arterial streets or highway in the rural areas should comprise the FAS System.

3. TOPICS and urban funds should be combined and earmarked for street and highway improvements on the new integrated system.

4. The combined funds should be assigned to the State and reallocated under State law or Federal regulations to local jurisdictions for right of way acquisition and construction.

5. Control of the funds by the State or Federal

government should be similar to that employed in the control of State gas tax funds currently utilized by local jurisdictions; and

BE IT FURTHER RESOLVED that the Clerk send copies of this resolution to Senators Cranston and Tunney, Congressman Leggett, the County Supervisors Association of California, and to the Statewide TOPICS Advisory Committee.

PASSED AND ADOPTED by the Board of Supervisors of the County of Yolo, State of California, this 24th day of May, 1971, by the following vote:

AYES: Edmonds, Bell, Duncan, Espigares.

NOES: None.

ABSENT: Stephens.

Joseph Espigares Jr.
CHAIRMAN OF THE BOARD OF SUPERVISORS
COUNTY OF YOLO, STATE OF CALIFORNIA

ATTEST:
LAURENCE P. HENIGAN, CLERK

BY Barbara Robyns DEPUTY

(SEAL)

FILED

JUN - 7 1971

LAURENCE P. HENIGAN, Clerk

By BARBARA A. RODGERS

Deputy

RESOLUTION NO. 71-73

Resolution Supporting the Continued Role and Responsibility of the Regional Criminal Justice Planning Advisory Board and the Sacramento Regional Area Planning Commission in Criminal Justice Planning in Region IV

WHEREAS, the Sacramento Regional Area Planning Commission has undertaken the responsibility of an eight (8) County Regional Criminal Justice Planning program for the California Council on Criminal Justice, has appointed a Regional Criminal Justice Planning Advisory Board for the purpose of coordination, and has provided professional staff support to this Board; and

WHEREAS, the Regional Criminal Justice Planning Advisory Board is satisfied that the Region IV Criminal Justice Planning program is working effectively and moving forward; and

WHEREAS, the Regional Criminal Justice Planning Advisory Board has pledged its continued support to effectively represent the Sacramento Regional Area Planning Commission in the Regional Criminal Justice Planning process in the eight (8) County Region IV; and

WHEREAS, the California Council on Criminal Justice is requiring that each multi-county Criminal Justice Planning Region obtain resolutions of support for the Regional Criminal Justice Planning Advisory Board and the coordinating agency.

NOW, THEREFORE, BE IT RESOLVED by the Board of Supervisors of the County of Yolo that it hereby:

1. Gives general approval and support to the present Regional Criminal Justice Planning Advisory Board;

2. Gives general approval and support to the continued coordination of Regional Criminal Justice Planning in Region IV by the Sacramento Regional Area Planning Commission;

3. Directs the Clerk of this Board to send a copy of this resolution to the California Council on Criminal Justice, the Regional Criminal Justice Planning Advisory Board and the Sacramento Regional Area Planning Commission.

PASSED AND ADOPTED by the Board of Supervisors of the County of Yolo, this 1st day of June, 1971, by the following vote:

AYES: Edmonds, Bell, Duncan, Stephens, Espigares.

NOES: None.

ABSENT: None.

JOSEPH ESPIGARES, JR.
CHAIRMAN OF THE BOARD OF SUPERVISORS
COUNTY OF YOLO, STATE OF CALIFORNIA
6-7-71

ATTEST:
LAURENCE P. HENIGAN, CLERK

BY BARBARA A. RODGERS DEPUTY

(SEAL)

RESOLUTION NO. 71-74

WHEREAS, on May 20, 1971, the State Highway Engineer forwarded official notice of amounts due Yolo County under the Federal Aid Highway Acts, in accordance with the provisions of Section 2208 and 2210.5 of the Streets and Highways Code, as follows:

Federal Aid Secondard Funds $ 124.224

State Highway Fund money for Matching $ 62.112

WHEREAS, Section 2211 of the Streets and Highways Code requires the County within 60 days of receiving such notice to notify the State Highway Engineer as to what amount of the apportionment the County wishes to claim and to agree to provide any County matching funds as may be necessary after first considering the sum made available under S & H Code Section 2210.5.

NOW, THEREFORE, BE IT RESOLVED AND ORDERED that the County of Yolo does hereby notify the State Highway Engineer that the County of Yolo claims the said apportionment and the whole thereof, and that the County of Yolo does hereby agree to provide any County matching funds required as may be necessary after first considering the sum made available under S & H Code Section 2210.5.

PASSED, AND ADOPTED by the Board of Supervisors of the County of Yolo, State of California, on the 1st day of June, 1971, by the following vote:

AYES: Edmonds, Bell, Duncan, Stephens, Espigares.

NOES: None.

ABSENT: None.

JOSEPH ESPIGARES JR.
CHAIRMAN OF THE BOARD OF SUPERVISORS
COUNTY OF YOLO, STATE OF CALIFORNIA

ATTEST:
LAURENCE P. HENIGAN, CLERK

BY: BARBARA A. RODGERS DEPUTY

APPROVED AS TO FORM: CHARLES R. MACK
County Counsel

FILED

JUN - 7 1971

LAURENCE P. HENIGAN, Clerk

By BARBARA A. RODGERS, Deputy

RESOLUTION NO. 71-75

ESTABLISHING COUNTY SURVEYOR-DIRECTOR OF PUBLIC WORKS' CHARGE FOR APPORTIONING ASSESSMENTS LEVIED UNDER IMPROVEMENT ACT OF 1915

WHEREAS, the County of Yolo has and will conduct proceedings pursuant to the Improvement Bond Act of 1915 for issuance of bonds to finance work and improvements in this County, and

WHEREAS, the County of Yolo has and will assess certain lands under said Improvement Bond Act of 1915 for said work and improvements, and

WHEREAS, the Treasurer of the County of Yolo has and will issue improvement bonds to represent unpaid assessments for the cost of said work and improvements, and

WHEREAS, owners of lands so assessed may desire to split assessments on their lands, and

WHEREAS, Streets and Highways Code Section 8740.1 authorizes this Board to set a fee for administering and processing requests for reapportionment of assessments of parcels of land into which the original lot or parcel has been divided.

NOW THEREFORE

RESOLVED BY THE BOARD OF SUPERVISORS OF THE COUNTY OF YOLO, CALIFORNIA:

1. That this Board finds that all of the matters stated in the recitals to this resolution are true.

2. That this Board hereby determines that the fee to be paid to the County Surveyor-Director of Public Works to reimburse the County of Yolo for the necessary administrative costs of apportioning any assessment and in processing any application requesting reapportionment of assessments shall be as follows and that this Board hereby directs the County Surveyor. Director of Public Works to collect said sum: $15.00 for each and every separate part or parcel of land into which the original lot or parcel has been divided up to and including five (5) such parts

or parcels and a fee of $10.00 for each and every part or parcel in excess of five (5) such parts or parcels.

PASSED AND ADOPTED by the Board of Supervisors of the County of Yolo, State of California, this 7th day of June, 1971, by the following vote:

AYES: Edmonds, Bell, Duncan, Stephens, Espigares.

NOES: None.

ABSENT: None.

JOSEPH ESPIGARES, JR.

CHAIRMAN OF THE BOARD OF SUPERVISORS
COUNTY OF YOLO, STATE OF CALIFORNIA

ATTEST:

LAURENCE P. HENIGAN, CLERK

BY BARBARA A. RODGERS DEPUTY

APPROVED AS TO FORM:

CHARLES R. MACK

CHARLES MACK, COUNTY COUNSEL

FILED
JUN - 7 1971
LAURENCE P. HENIGAN, Clerk
By Deputy

RESOLUTION NO. 71-76

(Authorizing Stop Signs on 4th Street at "E" Street in Broderick)

WHEREAS, Sections 21101, 21351, 21354 and 21355 of the Vehicle Code of the State of California authorizes the designation of any intersection as a stop intersection requiring all vehicles to stop at one or more entrances to said intersection.

NOW, THEREFORE, BE IT HEREBY RESOLVED AND ORDERED that the intersection of 4th Street and "E" Street is hereby designated a stop intersection and that all northbound and southbound traffic on 4th Street is hereby required to stop at the entrances to said intersection, and that the Director of Public Works is hereby directed to install stop signs on 4th Street facing northbound and southbound traffic at its intersection with "E" Street.

PASSED, APPROVED, AND ADOPTED by the Board of Supervisors of the County of Yolo, State of California, on the 7th day of June, 1971, the following vote:

AYES: Edmonds, Bell, Duncan, Stephens, Espigares.

NOES: None.

ABSENT: None.

CHAIRMAN OF THE BOARD OF SUPERVISORS
COUNTY OF YOLO, STATE OF CALIFORNIA

ATTEST:
LAURENCE P. HENIGAN, CLERK

BY Deputy
(Seal)

APPROVED AS TO FORM:

County Counsel

XEROX COPY

FILED

JUN - 7 1971

LAURENCE P. HENIGAN, Clerk

By Barbara Rodgers Deputy

BK

RESOLUTION NO. 71-77

(Authorizing Stop Sign on El Rancho Court at Merkley Avenue)

WHEREAS, Sections 21101, 21351, 21354, and 21355 of the Vehicle Code of the State of California authorizes the designation of any intersection as a stop intersection requiring all vehicles to stop at one or more entrances to said intersection.

NOW, THEREFORE, BE IT HEREBY RESOLVED AND ORDERED that the intersection of El Rancho Court and Merkley Avenue is hereby designated a stop intersection and that all northbound traffic on El Rancho Court is hereby required to stop at the entrance to said intersection, and that the Director of Public Works is hereby directed to install a stop sign on El Rancho Court facing northbound traffic at its intersection with Merkley Avenue.

PASSED, APPROVED AND ADOPTED by the Board of Supervisors of the County of Yolo, State of California, on the 7th day of June, 1971, by the following vote:

AYES: Edmonds, Bell, Duncan, Stephens, Espigares.

NOES: None.

ABSENT: None.

Joseph Espigares Jr.

CHAIRMAN OF THE BOARD OF SUPERVISORS
COUNTY OF YOLO, STATE OF CALIFORNIA

ATTEST:
LAURENCE P. HENIGAN, CLERK

BY Barbara Rodgers Deputy

(Seal)

APPROVED AS TO FORM:

County Counsel

XEROX COPY

FILED

JUN - 7 1971

LAURENCE P. HENIGAN, Clerk

By BARBARA A. BERGERE
Deputy

RESOLUTION No. 71- 78

(Resolution Officially Naming County Roads)

WHEREAS, on April 6, 1971, the Yolo County Planning Commission considered the assignment of street names to roads relinquished by the State in their construction of Interstate 5 Freeway and recommended that the portion of road running north from County Road 17 to County Road 10 be named officially by the Board of Supervisors as "County Road 99W", and that portion of road constructed by the State, and connecting County Road 12 with Second Street in Yolo, be officially named "Cacheville Road"; and

WHEREAS, on May 3, 1971, the Board of Supervisors set the time and place for public hearing upon the naming of said portions of roads; and

WHEREAS, the Clerk of this Board of Supervisors published notice of such hearing on May 14, 1971 in THE DAILY DEMOCRAT, a newspaper of general circulation, printed and published in the County of Yolo; and

WHEREAS, at the time and place ordered by the Board and set forth in said notice, June 7, 1971, at 11:15 o'clock, A. M. in the Supervisors' Chambers, Room 207, Yolo County Courthouse, Woodland, California, a public hearing was held; and

WHEREAS, it is in the judgment of this Board of Supervisors in the interest of the County of Yolo to do so,

NOW, THEREFORE, BE IT RESOLVED AND ORDERED as follows:

1. Each of the foregoing recitals is true and correct;

2. The portion of said road relinquished by the State running north from County Road 17 to County Road 10 is hereby officially named "County Road 99W"; and

3. The portion of road connecting County Road 12 with Second Street in Yolo is hereby officially named "Cacheville Road".

PASSED AND ADOPTED by the Board of Supervisors of the

County of Yolo, State of California, this 8th day of June, 1971, by the following vote:

AYES: Edmonds, Bell, Duncan, Stephens, Espigares.

NOES: None.

ABSENT: None.

JOSEPH ESPIGARES, JR.
CHAIRMAN OF THE BOARD OF SUPERVISORS
COUNTY OF YOLO, STATE OF CALIFORNIA

ATTEST:
LAURENCE P. KRUSE, CLERK

BY BARBARA A. RODGERS DEPUTY

(SEAL)

FILED

JUN 14 1971

LAURENCE P. HENIGAN, Clerk

By BARBARA A. RODGERS

Deputy

RESOLUTION NO. 71-570

(Resolution Requesting Sacramento Regional Area Planning Commission Participation in Preparation of Yolo County Housing Element)

WHEREAS, the County of Yolo recognizes the need for identification of housing problems, setting goals for future housing and finding solutions to the problems; and

WHEREAS, the County of Yolo has committed its resources to the preparation of a Housing Element to be a part of the General Plan of Yolo County in accord with the mandatory provisions of State Law; and

WHEREAS, the General Plan for Yolo County was adopted prior to the changes in State and Federal regulations regarding Housing Elements; and

WHEREAS, the Sacramento Regional Area Planning Commission is preparing a Regional Housing Element which will contain much data of value to the development of the Yolo County Housing Element; and

WHEREAS, the problems of Housing in Yolo County should be integrated with those of the region;

NOW, THEREFORE, BE IT RESOLVED that the Board of Supervisors of Yolo County does hereby request Sacramento Regional Planning Commission participation in the development of a Housing Element for Yolo County and does further pledge that at least $6000.00 will be expended on the Element by the County during Fiscal year 1971-1972.

BE IT FURTHER RESOLVED that such $6000.00 in salaries and materials will be pledged as an in kind contribution as Yolo County's share of the total program being prepared jointly by the Sacramento Regional Area Planning Commission and the County of Yolo.

PASSED AND ADOPTED by the Board of Supervisors of the County of Yolo, State of California, this 14th day of June, 1971, by the following vote:

AYES: Edmonds, Bell, Duncan, Stephens, Espigares.

NOES: None.

ABSENT: None.

JOSEPH ESPIGARES, JR.
CHAIRMAN OF THE BOARD OF SUPERVISORS
COUNTY OF YOLO, STATE OF CALIFORNIA

ATTEST:

LAURENCE P. KRIEGER, CLERK

BY BARBARA A. RODGERS DEPUTY

(SEAL)

FILED

JUN 14 1971

LAURENCE P. HENIGAN, Clerk

By BARBARA A. RODGERS
Deputy

RESOLUTION NO. 71- 80

WHEREAS, the County of Yolo, a political subdivision, desires to undertake a project entitled Yolo County Drug Abuse Prevention and Rehabilitation Program including Part I, Family Counselling and Drug Consultation and Part II, Diagnose Youth Involvement in Youth Problems to be funded in part from funds made available from the Omnibus Crime Control and Safe Streets Act of 1968 (P.L. 90-351) administered by the California Council on Criminal Justice comprising Grant No. 629 of that Council; and

WHEREAS, County desires to make such an application in order to continue the programs for the second year of a three-year grant;

NOW, THEREFORE, BE IT RESOLVED by the Board of Supervisors of the County of Yolo as follows:

1. That the County of Yolo make application for such grant.

2. That the Chairman of this Board of Supervisors is authorized to execute on behalf of the County of Yolo the application for such a grant for law enforcement purposes and special conditions attached thereto.

3. That applicant agrees to provide the required matching funds to said project; and

4. That the grant funds received under such grant shall not be used to supplant ongoing law enforcement expenditures.

PASSED AND ADOPTED by the Board of Supervisors of the County of Yolo, State of California, this 14th day of June, 1971, by the following vote:

_____

_____

_____

AYES: Edmonds, Bell, Duncan, Stephens, Espigares.

NOES: None.

ABSENT: None.

JOSEPH ESPIGARES JR.

CHAIRMAN OF THE BOARD OF SUPERVISORS
COUNTY OF YOLO, STATE OF CALIFORNIA

ATTEST:

LAWRENCE P. HUNTSAN, CLERK

BY BARBARA A. RODGERS DEPUTY

(SEAL)

FILED

JUN 22 1971

LAURENCE P. HENIGAN, Clerk
By BARBARA A. RODGERS, Deputy

RESOLUTION NO. 71-81

WHEREAS, the County of Yolo has traffic signals installed at the intersections of Jefferson Boulevard and West Capitol Avenue, at Merkley Avenue and Jefferson Boulevard, and West Capitol and Westacres.

WHEREAS, the County does not have adequate personnel or equipment for the maintenance of such traffic signals;

NOW, THEREFORE BE IT RESOLVED that the State of California, Division of Highways, be requested to maintain said signal system at an estimated cost of $1,500 for the 1971-72 fiscal year.

BE IT FURTHER RESOLVED that the following "Save Harmless" provision is approved by the Board in connection with such maintenance.

> "It is expressly understood and agreed by the County that the State of California and its officers and its employees shall not be answerable or accountable in any manner for injuries to or the death of persons or for any damage to property resulting from the operation of or the failure to maintain the traffic signals.
>
> The County agrees to indemnify and save harmless the State of California and its officers and employees from all suits, actions or claims of any characters brought as a consequence of the operation of or the failure to maintain the traffic signals."

BE IT FURTHER RESOLVED that the Director of Public Works be authorized to deposit sufficient funds not to exceed $1,500 with the Division of Highways for the maintenance of said signals during the 1971-72 fiscal year.

PASSED AND ADOPTED by the Board of Supervisors, County of Yolo, State of California, on the 14th day of June, 1971, by the following vote:

AYES: Edmonds, Bell, Duncan, Stephens, Espigares.

NOES: None.

ABSENT: None.

JOSEPH ESPIGARES, JR.
CHAIRMAN OF THE BOARD OF SUPERVISORS
COUNTY OF YOLO, STATE OF CALIFORNIA

ATTEST:

LAURENCE P. HENIGAN, CLERK

BY BARBARA A. RODGERS Deputy
(SEAL)

APPROVED AS TO FORM

CHARLES R. MACK
COUNTY COUNSEL

JUN 14 1971
LAURENCE P. HENIGAN, Clerk
By [signature] Deputy

RESOLUTION NO. 71-82

RESOLVED by the Board of Supervisors of the County of Yolo, State of California, that it finds and determines and hereby declares that:

The public interest and necessity require the acquisition, construction and completion by the County of Yolo, acting through the Yolo County Public Works Director, Road Commissioner, of a public improvement, namely a County Highway.

The public interest and necessity require the acquisition for and in connection with said public improvement of the real property, or interests in real property, hereinafter described;

Said proposed public improvement is planned and located in a manner which will be most compatible with the greatest public good and the least private injury; and be it further

RESOLVED by this Board of Supervisors that the Yolo County Public Works Director, Road Commissioner, and the County Counsel of the County of Yolo are hereby authorized and empowered as follows:

To acquire in the name of the County of Yolo, a fee simple estate, or such other interest in and to said hereinafter described real property as may not now be owned by said County of Yolo, by condemnation in accordance with the provisions of the Streets and Highways Code; Code of Civil Procedure and of the Constitution of California relating to eminent domain;

To prepare and prosecute, in the name of the County of Yolo State of California, such proceeding or proceedings in the proper court having jurisdiction thereof as are necessary for such acquisition;

XEROX COPY

To make application to said court for an order, fixing the amount of such security in the way of money deposits as said court may direct, and for an order permitting said Director to take immediate possession and the use of said real property, or interests in real property, as a right of way for public use;

To make deposit of such security out of proper funds under the control of said Director and the Board of Supervisors of the County of Yolo, in such amount so fixed and determined, and in such manner as said court in which such condemnation proceedings are pending may direct.

The real property or interests in real property, which the Yolo County Public Works Director, Road Commissioner is by this resolution authorized to acquire is situated in the County of Yolo State of California, and is described as follows:

Parcel I

A 20.00 foot wide strip of land being a portion of Parcel No. 1 of Wyckoff Estate Lands according to the official plat thereof, filed for record in the office of the Recorder of Yolo County, California, on April 10, 1940, in Book 5 of Maps and Surveys, Page 22, more fully described as follows:

COMMENCING at the Northeast corner of said Lot 1; thence North 89°46'35" West 25.00 feet; thence South 00°17'51" West 25.00 feet to the intersection of the Southerly right of way line of Gibson Road (Formerly County Road No. 24) with the Westerly right of way line of County Road 101, THE TRUE POINT OF BEGINNING; THENCE continuing South 00°17'51" West 20.00' along said Westerly right of way line; thence North 89°46'35" West 220.89 feet along a line parallel with and 20.00 feet southerly of the southerly right of way line of Gibson Road; thence North 00°17'51" East 20.00 feet to said Southerly right of way line of Gibson Road; thence South 89°46'35" East 220.89 feet to the true point of beginning.

Containing 0.101 acres.

Parcel II

A 20 foot wide strip of land being a portion of the Northwest Quarter of Section 3, T.9N., R.2E., M.D.B. & M., Yolo County, California, more fully described as follows:

COMMENCING at the Northeast corner of the Northwest Quarter of Section 3; thence South 00°59'05" West 55.00 feet along the East line of said Northwest Quarter to the Southerly line of that certain parcel of land conveyed to the City of Woodland by deed dated December 5, 1960, recorded February 16, 1961 in Book 628 of Official Records at Page 27, Yolo County Records, THE TRUE POINT OF BEGINNING; THENCE North 89°45'02" West 2616.38 feet along the Southerly line of said City of Woodland property to the Easterly right of way line of County Road No. 101; thence South 00°17'51" West 20.00 feet along said Easterly right of way line of County Road No. 101; thence South 89°45'02" East 2616.14 feet along a line parallel with an 20.00 feet southerly of the southerly line of said City of Woodland property to the East line of the Northwest Quarter of Section 3; thence North 00°59'05" East 20.00 feet along said East line to the true point of beginning.

Containing 1.201 acres.

Parcel III

Two parcels of land being portions of the Northeast Quarter of Section 3, T.9N., R.2E., M.D.B. & M., Yolo County, California, more fully described as follows:

Parcel A

COMMENCING at the Northwest corner of the Northeast Quarter of Section 3; thence South 00°59'05" West 55.00 feet along the West line of the Northeast Quarter of Section 3 to the Southerly line of that certain parcel of land conveyed to the City of Woodland by deed recorded in Book 628 of Official Records at Page 27, Yolo County Records, THE TRUE POINT OF BEGINNING; THENCE South 89°53'44" East 1619.12 feet along the Southerly line of the City of Woodland property to the Westerly line of that certain 5.214 acre parcel of land as shown on the Record of Survey filed in Book 10 of Maps and Surveys at Page 69, Yolo County Records; thence South 00°06'16" West 20.00 feet along said Westerly Line; thence North 89°53'44" West 1561.27 feet along a line parallel with and 20.00 feet Southerly of said Southerly line of the City of Woodland property; thence North 29°53'44" West 16.17 feet; thence North 89°53'44" West 7.00 feet; thence South 30°06'16" West 16.17 feet; thence

North 89°53'44" West 35.00 feet along a line parallel with and 20.00 feet Southerly of the Southerly line of the City of Woodland property to the West line of the Northeast Quarter of Section 3; thence North 00°59'05" East 20.00 feet along said West line to the true point of beginning.

Containing 0.739 acres.

Parcel B

COMMENCING at the Northwest corner of the Northeast Quarter of Section 3; thence South 89°53'44" East 2084.98 feet along the North line of said Northeast Quarter of Section 3; thence South 00° 06'16" West 55.00 feet to the intersection of the East line of the Aforementioned 5.214 acre parcel of land with the Southerly line of aforementioned City of Woodland property, THE TRUE POINT OF BEGINNING; THENCE South 89°53'44" East 457.72 feet along said Southerly line to the Westerly right of way line of County Road No. 102; thence South 01°53'37" East 20.01 feet along said Westerly right of way line; thence North 89°53'44" West 458.42 feet along a line parallel with and 20.00 feet Southerly of said Southerly line of the City of Woodland property to the East line of the aforementioned 5.214 acre parcel of land; thence North 00°06'16" East 20.00 feet along said East line to the true point of beginning.

Containing 0.210 acres.

PASSED AND ADOPTED by the Board of Supervisors of the County of Yolo, State of California, on the 14th day of June 1971, by the following vote:

AYES: Edmonds, Bell, Duncan, Stephens, Espigares.

NOES: None.

ABSENT: None.

James Espigares Jr.
CHAIRMAN OF THE BOARD OF SUPERVISORS
COUNTY OF YOLO, STATE OF CALIFORNIA

ATTEST:
LAURENCE P. HENIGAN, CLERK

Patricia Rojas DEPUTY

APPROVED AS TO FORM:

County Counsel

FILED
JUN 24 1971
LAURENCE P. HERIGAN, CLERK
By Barbara A. Ralzen
Deputy

RESOLUTION NO. 71-83

(Resolution Authorizing Eminent Domain Proceedings for Acquisition of Property for Construction of Public Park)

RESOLVED by the Board of Supervisors of the County of Yolo, State of California, that it finds and determines and hereby declares that:

The public interest and necessity require the acquisition, construction and completion by the County of Yolo of a public improvement, namely a public park.

The public interest and necessity require the acquisition for and in connection with said public improvement of the real property, or interests in real property, hereinafter described;

Said proposed public improvement is planned and located in a manner which will be most compatible with the greatest public good and the least private injury; and

BE IT FURTHER RESOLVED by this Board of Supervisors that the County Counsel of the County of Yolo is hereby authorized and empowered:

To acquire in the name of the County of Yolo, a fee simple estate, or such other interest in and to said hereinafter described real property as may not now be owned by said County of Yolo, by condemnation in accordance with the provisions of the Code of Civil Procedure and of the Constitution of California relating to eminent domain;

To prepare and prosecute, in the name of the County of Yolo, State of California, such proceeding or proceedings in the proper court having jurisdiction thereof as are necessary for such acquisition.

The real property or interests in real property, which the County Counsel is by this resolution authorized to acquire is situated in the County of Yolo, State of California, and is more

XEROX COPY

particularly described as follows:

All that real property situated in the County of Yolo, State of California, described as follows:

PARCEL ONE:

The W 1/2 of the SW 1/4 of Section 4; Lots 2, 3 and 4, the SE 1/4 of the NW 1/4, the S 1/2 of the NE 1/4, the SE 1/4 of the SW 1/4, and the SE 1/4 of Section 5; and the N 1/2 of the NE 1/4 of Section 8, all in Township 12 North, Range 4 West, M.D.B.& M., according to the official plat thereof.

EXCEPTING THEREFROM, however, that portion of the NW 1/4 of the NE 1/4 of Section 5 situate North of California State Highway 16, as conveyed to Chas A. Lambert and Mirian F. Lambert, his wife, by deed recorded February 9, 1953, in Book 385 at Page 394 of Official Records.

PARCEL TWO:

BEGINNING at the one-quarter corner common to Sections 4-5, T. 12 N. R. 4 W., M.D.B.& M., running thence S. 89°34' E. 1273.3 feet to the intersection with a curve having a radius of 730 feet, and marking the southerly right of way line of the State Highway; thence northwesterly along the arc of said curve a distance of 327.65 feet to a 6 inch by 6 inch concrete monument marking the southerly line of the State Highway right of way; thence N. 8°29' E. 20.0 feet to a 6 inch by 6 inch concrete monument marking the State Highway right of way; thence N. 81°31' W. 393.0 feet to a concrete monument marking the State Highway right of way; thence to the right along the State Highway right of way on the arc of a curve having a radius of 1050.0 feet a distance of 703.1 feet; thence S. 2°58' E. 506.9 feet to the place of beginning, containing 6.06 acres more or less and lying in the SW 1/4 of the NW 1/4 of Section 4, T. 12 N., R. 4 W., M.D.B.& M.

PARCEL THREE:

That certain portion of the NE 1/4 of the NE 1/4 of Section 5, Township 12 North, Range 4 West, M.D.B.& M., which is situated Southwest of California State Highway 16 (as said State Highway existed on October 14, 1948).

PASSED AND ADOPTED by the Board of Supervisors of the County of Yolo, State of California, on this 14th day of June, 1971, by the following vote:

AYES: Edmonds, Bell, Duncan, Stephens, Espigares.

NOES: None.

ABSENT: None.

Joseph Espigares Jr.
CHAIRMAN OF THE BOARD OF SUPERVISORS
COUNTY OF YOLO, STATE OF CALIFORNIA

ATTEST:

LAURENCE P. HENIGAN, CLERK

BY Barbara A Rodgers DEPUTY

(SEAL)

Book

(11)

FILED

JUN 2 1 1971

LAURENCE P. HENIGAN, Clerk

By PETE R. LUCAS Deputy

RESOLUTION NO. 71- 84

(Resolution Declaring Intention to Lease Real Property for Production of Oil, Gas and Other Hydrocarbon Substances)

WHEREAS, the hereinafter described real property is now owned by the County of Yolo, a political subdivision of the State of California; and

WHEREAS, it is in the public interest to lease said real property for the production of oil, gas and other hydrocarbons pursuant to the provisions of California Public Resources Code Sections 7071-7056.5, inclusive;

NOW, THEREFORE, BE IT RESOLVED by the Board of Supervisors of the County of Yolo as follows:

1. The foregoing recitals are true and correct;

2. This Board in open meeting and by not less than a two-thirds vote of its members declares its intention to lease the real property hereinafter described for the production of oil, gas and other hydrocarbons to the highest bidder therefor;

3. It is the judgment of this Board that the public use of the hereinafter described real property will not be substantially interfered with by a lease made in accordance with this resolution;

4. The lease covering said real property shall be in writing and shall contain all of the terms and conditions contained in that certain form of Oil, Gas Lease and Memorandum of Oil and Gas Lease describing real property which are on file in the office of the County Clerk in the Courthouse, Woodland, California, as of April 13, 1971, (which forms are hereinafter collectively referred to as "said form") and said form is open to inspection by the public and all the terms and provisions thereof are hereby incorporated herein as if set forth at length;

5. Without limiting the generality of the foregoing,

said lease shall provide for the following:

a) A term of three (3) years and so long thereafter as provided in said form;

b) A minimum rental payment of Five Dollars and No/100 Cents ($5.00) per acre payable on execution of the lease as rental for the first year thereof, and payable annually in advance each year thereafter as set forth in said form;

c) A royalty share of one-sixth (1/6th) as set forth in said form;

d) A provision limiting the rights of the lessee in and to said real property to those depths lying below 500 feet below the surface of the leased land and the lessee shall not have the right to enter upon or use any portion of said lands lying above said depth.

6. A regular public meeting of the Board of Supervisors of the County of Yolo will be held in its Chambers in the Courthouse, Woodland, California, on the 2nd day of August, 1971, at 10:30 A.M., o'clock, at which time sealed proposals to lease the hereinafter described real property will be received and considered.

7. The property shall be leased to the highest responsible bidder provided, however, this Board reserves the right to reject any and all bids and withdraw said real property from lease.

8. The initial cash payment shall be the variable biddable factor on which bids will be received and the minimum initial cash payment which will be considered for such lease will be the amount of the first year's rental together with twice the cost of publishing this resolution.

9. Each bid shall be accompanied by a certified or cashier's check payable to the order of the County of Yolo for the amount of the bid and shall be accompanied by a written statement on behalf of the bidder agreeing to pay, if the lease is awarded

to such bidder, the cost of publishing this resolution; and the checks of the unsuccessful bidders will be returned to them. The Clerk of this Board is directed to publish this resolution once a week for three successive weeks in THE DAILY DEMOCRAT, a newspaper of general circulation published in the County of Yolo.

10. The real property referred to above is located in the County of Yolo, California, and is more particularly described as set forth in Exhibit "A" attached hereto, which Exhibit "A" is hereby incorporated by reference as if set forth at length herein.

PASSED AND ADOPTED by the Board of Supervisors of the County of Yolo, State of California, this 21st day of June, 1971, by the following vote:

AYES: Edmonds, Bell, Duncan, Stephens, Espigares.

NOES: None.

ABSENT: None.

Joseph Espigares Jr.
CHAIRMAN OF THE BOARD OF SUPERVISORS
COUNTY OF YOLO, STATE OF CALIFORNIA

ATTEST:
LAURENCE P. KEHOAN, CLERK

BY Pete E. Lucas, DEPUTY

(SEAL)

EXHIBIT "A"

That certain parcel of land being a portion of the Northeast one-quarter (NE¼) of Section 6, Township 7 North, Range 3 East, M.D.B.&M., Yolo County, California, as said parcel is shown on that Record of Survey filed in Book 10 of Maps and Surveys at page 24 in the Office of the Recorder of the County of Yolo more fully described as follows:

BEGINNING at the Northeast corner of said Section 6; said corner also being at the intersection of the centerlines of County Road No. 36 (60 feet wide) and County Road No. 105 (60 feet wide); THENCE Southerly along the East line of said Section 6, said line also being the centerline of said County Road No. 105, South 07°02'13" East 1348.94 feet; thence Westerly along a line parallel with the North line of said Section 6, North 89°20'53" West 530.27 feet; thence Northerly along a line parallel with the East line of said Section 6, North 07°02'13" West 1348.94 feet to the North line of said Section 6; thence Easterly along said North line, said line also being the centerline of said County Road 36, South 89°20'53" East 530.27 feet to the point of beginning.

EXHIBIT "A"

Book

FILED

JUN 22 1971

LAURENCE P. HENIGAN, Clerk

By Barbara A. Rodgers
Deputy

RESOLUTION NO. 71- 85

RESOLUTION OF THE BOARD OF SUPERVISORS OF THE COUNTY OF YOLO APPROVING THE APPLICATION FOR LAND AND WATER CONSERVATION FUNDS FOR ELKHORN REGIONAL PARK ACQUISITION PROJECT

WHEREAS, the Congress under Public Law 88-578 has authorized the establishment of a Federal Land and Water Conservation Fund Grant-In-Aid Program, providing matching funds to the State of California and its political subdivisions for acquiring lands and developing lands and facilities for public outdoor recreation purposes; and

WHEREAS, the State Department of Parks and Recreation is responsible for the administration of the program within the State, setting up necessary rules and procedures governing application by local agencies under the program; and

WHEREAS, said Federal Act and adopted procedures established by the State Department of Parks and Recreation require that the applicant must certify by resolution the approval of proposed park projects, applications and availability of local matching funds prior to submission of said applications to the State; and

WHEREAS, said procedures further require that all proposed projects must appear in the Recreation Element of the General Plan for the County; and

WHEREAS, the County General Plan was first adopted by the Board of Supervisors on January 28, 1959; and

WHEREAS, the County General Plan consists of the following elements:

1. Land Use Element
2. Recreation Element
3. Circulation Element;

and

WHEREAS, the proposed Elkhorn Regional Park project is

contained in the Recreation Element of the General Plan and is consistent with the California Public Outdoor Recreation Plan;

NOW, THEREFORE, BE IT RESOLVED that the Board of Supervisors hereby:

1. approves the filing of an application for Land and Water Conservation Fund assistance;
2. certifies that said agency can finance 100 percent of the project; and
3. appoints the Chairman of the Board of Supervisors, Joseph Espigares, Jr., as agent of the County to conduct all negotiations, execute and submit all documents including but not limited to applications, agreements, amendments, billing statements, and so on which may be necessary for the completion of the aforementioned project.

PASSED AND ADOPTED by the Board of Supervisors of the County of Yolo, State of California, this 21st day of June, 1971, by the following vote:

AYES: Edmonds, Bell, Duncan, Stephens, Espigares.

NOES: None.

ABSENT: None.

Joseph Espigares Jr.
CHAIRMAN OF THE BOARD OF SUPERVISORS
COUNTY OF YOLO, STATE OF CALIFORNIA

ATTEST:
LAURENCE P. HENIGAN, CLERK

BY Barbara Rodgers DEPUTY

(SEAL)

Illustration No. 1

U.S. DEPARTMENT OF THE INTERIOR
ASSURANCE OF COMPLIANCE
(TITLE VI, CIVIL RIGHTS ACT OF 1964)

COUNTY OF YOLO (hereinafter called "Applicant-Recipient")
(Name of Applicant-Recipient)

HEREBY AGREES THAT IT will comply with Title VI of the Civil Rights Act of 1964 (P.L. 88-352) and all requirements imposed by or pursuant to the Department of the Interior Regulation (43 CFR 17) issued pursuant to that title, to the end that, in accordance with Title VI of that Act and the Regulation, no person in the United States shall, on the ground of race, color, or national origin be excluded from participation in, be denied the benefits of, or be otherwise subjected to discrimination under any program or activity for which the Applicant-Recipient receives financial assistance from B.O.R. and
Bureau or Office

Hereby Gives Assurance That It will immediately take any measures to effectuate this agreement.

If any real property or structure thereon is provided or improved with the aid of Federal financial assistance extended to the Applicant-Recipient by B.O.R., This assurance obligates the
Bureau or Office

Applicant-Recipient, or in the case of any transfer of such property, any transferee for the period during which the real property or structure is used for a purpose involving the provision of similar services or benefits. If any personal property is so provided, this assurance obligates the Applicant-Recipient for the period during which it retains ownership or possession of the property. In all other cases, this assurance obligates the Applicant-Recipient for the period during which the Federal financial assistance is extended to it by B.O.R.
Bureau or Office

THIS ASSURANCE is given in consideration of and for the purpose of obtaining any and all Federal grants, loans, contracts, property discounts or other Federal financial assistance extended after the date hereof to the Applicant-Recipient by the bureau or office, including installment payments after such date on account of arrangements for Federal financial assistance which were approved before such date. The Applicant-Recipient recognizes and agrees that such Federal financial assistance will be extended in reliance on the representations and agreements made in this assurance, and that the United States shall reserve the right to seek judicial enforcement of this assurance. This assurance is binding on the Applicant-Recipient, its successors, transferees, and assignees, and the person or persons whose signature appear below are authorized to sign this assurance on behalf of the Applicant-Recipient.

6/21/71
DATED

COUNTY OF YOLO
APPLICANT-RECIPIENT

By Joe Espigares, Jr., Chairman
(President, Chairman of Board or Comparable authorized Official)

YOLO COUNTY BOARD OF SUPERVISORS

Yolo County Courthouse, Room 113
Woodland, California 95695
APPLICANT-RECIPIENT'S MAILING ADDRESS

U.S. GOVERNMENT PRINTING OFFICE 1966 O—220-928
919-773

Book

FILED
JUN 23 1971
LAURENCE P. HENIGAN, Clerk
By BARBARA A. BODGERS
Deputy

RESOLUTION NO. 71-86

(Resolution Endorsing 1500 2nd Feet Per Minute Minimum Flow Down American River from Nimbus Dam)

WHEREAS, the American River flows into the Sacramento River which constitutes an extensive portion of the eastern boundary of the County of Yolo; and

WHEREAS, there is a large concentration of Yolo County population in the Broderick-Bryte and West Sacramento area where the American River flows into the Sacramento River; and

WHEREAS, the residents of this area and the rest of the County of Yolo make extensive use of the recreational facilities along and upon the American River; and

WHEREAS, it is essential to the aesthetic quality of the American River that there be an adequate flow of water at all times; and

WHEREAS, for fishing, boating and recreational purposes there must be an adequate flow of water at all times; and

WHEREAS, the Yolo County Board of Supervisors has independently ascertained that a minimum of 1500 2nd feet of water per minute is required to supply said adequate flow.

NOW, THEREFORE, BE IT RESOLVED that the Board of Supervisors of the County of Yolo strongly urges the Department of Water Resources to establish the minimum flow of water down the American River from Nimbus Dam at a minimum flow of 1500 2nd feet per minute.

BE IT FURTHER RESOLVED that the Yolo County Parks Director present this resolution at the public hearing before the Department of Water Resources on this matter on Wednesday, June 23rd, 1971.

PASSED AND ADOPTED by the Board of Supervisors of the County of Yolo, State of California, this 21st day of June,

1971, by the following vote:

AYES: Edmonds, Bell, Duncan, Stephens, Espigares.

NOES: None.

ABSENT: None.

JOSEPH ESPIGARES, JR.
CHAIRMAN OF THE BOARD OF SUPERVISORS
COUNTY OF YOLO, STATE OF CALIFORNIA
6-23-71

ATTEST:
LAURENCE P. HENIGAN, CLERK

BY BARBARA A. RODGERS DEPUTY

(SEAL)

FILED
JUN 24 1971
LAURENCE P. HENIGAN, Clerk
By Barbara A. Rodriguez
Deputy

RESOLUTION NO. 71- 87

(Resolution Urging State Appropriation of a Sum of Money for the Development of Designs and Plans for the Proposed Camillus Nelson Historic Farm; State Park)

WHEREAS, the proposed Camillus Nelson Historic Farm would provide the County of Yolo a muchly needed source of recreation and education for the youth and citizens of the County of Yolo and the State of California, and would foster an understanding of the agricultural industry so essential to the Yolo County economy, culture, and heritage; and

WHEREAS, the County of Yolo has an interest in the timely development of the proposed Camillus Nelson Historic Farm; and

WHEREAS, in 1969, the California State Park System was deeded a fee interest to a 20-acre farmhouse parcel, and the remainder fee title to 80 additional acres, effective at the expiration of the life estate of the donor, Mr. Nelson Hackett; and

WHEREAS, there is presently an interest in private donations to carry out the development of the proposed historic farm once the design, planning, and cost estimates are made certain and definite; and

WHEREAS, an appropriation by the State of $25,000 will facilitate said preliminary designing, planning and estimating,

NOW, THEREFORE, BE IT RESOLVED that this Board of Supervisors strongly urge the appropriation of $25,000 of State contingency funds for the specific purpose of developing the detailed designs and plans and estimates essential to the implementation and development of the Camillus Nelson Historic Farm in Yolo County.

BE IT FURTHER RESOLVED that copies of this resolution be sent to Senator Marler, Assemblymen Johnson and Z'Berg, and the Yolo County Historical Society.

PASSED AND ADOPTED by the Board of Supervisors of the

County of Yolo, State of California, this 21st day of June, 1971, by the following vote:

AYES: Edmonds, Bell, Duncan, Stephens, Espigares.

NOES: None.

ABSENT: None.

Paul Espigares Jr.
CHAIRMAN OF THE BOARD OF SUPERVISORS
COUNTY OF YOLO, STATE OF CALIFORNIA

ATTEST:
LAURENCE P. HENIGAN, CLERK

BY Barbara Rodgers DEPUTY

(SEAL)

FILED
JUN 28 1971
LAURENCE P. HENIGAN, Clerk
By Barbara Rodgers

RESOLUTION NO. 71- 89

(Resolution Authorizing Acceptance of the California Council on Criminal Justice Grant Administered for the Yolo County Youth Service Bureau)

WHEREAS, the County of Yolo desires to undertake a Youth Service Bureau to be funded in part from funds made available from the Omnibus Crime Control and Safe Streets Act of 1968 administered by the California Council on Criminal Justice; and

WHEREAS, the County of Yolo finds that it has sufficient funds with which to provide the required matching funds for said project; and

WHEREAS, the County of Yolo desires to continue in operation the Youth Service Bureau,

NOW, THEREFORE, BE IT RESOLVED that as the California Council on Criminal Justice has consented to fund the above project, the County of Yolo agrees to accept the grant and designates the Chairman of the Yolo County Board of Supervisors to execute on behalf of the County of Yolo a contract for the grant of law enforcement purposes.

BE IT FURTHER RESOLVED that the County of Yolo agrees to provide the required matching funds to said project.

BE IT FURTHER RESOLVED that grant funds received hereunder will not be used to supplant ongoing law enforcement expenditures.

PASSED AND ADOPTED by the Board of Supervisors of the County of Yolo, State of California, this 28th day of June, 1971, by the following vote:

AYES: Edmonds, Bell, Duncan, Stephens, Espigares.
NOES: None.
ABSENT: None.

Joseph Espigares Jr.
CHAIRMAN OF THE BOARD OF SUPERVISORS
COUNTY OF YOLO, STATE OF CALIFORNIA

ATTEST:
LAURENCE P. HENIGAN, CLERK

BY Barbara Rodgers DEPUTY

(SEAL)

XEROX COPY

71-89

FILED
JUL 12 1971
LAURENCE P. HENIGAN, Clerk
By Barbara Holgate Deputy

Water C. Resolution 71-164

Reference Resolution 71-10

CONCURRENT RESOLUTION 71-I

County of Lake, and Lake County Flood Control and Water Conservation District, and

County of Yolo, and Yolo County Flood Control and Water Conservation District.

RESOLUTION stating policy of cooperative effort to achieve maximum benefit to both Lake and Yolo Counties from conjunctive operation of Clear Lake and Indian Valley Reservoirs.

WHEREAS preliminary studies indicate that major reduction in flood damage around Clear Lake could result from enlargement of the lake outlet and coordinated flood control operation with the Indian Valley Project; and

WHEREAS it appears likely that if such flood protection measures were taken, additional water supplies and higher summer lake levels in Clear Lake would result in many years; and

WHEREAS the existing decrees governing the lake levels and outlet conditions were based on early water records and criteria which will not apply after the Indian Valley Project is in operation; and

WHEREAS further study is needed to determine the facts and establish workable criteria for the conjunctive operation of Clear Lake and Indian Valley.

NOW THEREFORE, BE IT RESOLVED BY the Board of Supervisors of the County of Lake; the Board of Supervisors of the County of Yolo; the Board of Directors of the Lake County Flood Control and Water Conservation District; and the Board of Directors of Yolo County Flood Control and Water Conservation District as follows:

1) It shall be, jointly, and severally, the policy of the parties hereto that each shall work cooperatively with the others to the end that the greatest public good shall be derived from the construction and operation of Indian Valley and Clear Lake reservoirs.

2) The parties shall jointly take such steps as may be necessary to promptly secure a feasibility grade study and report defining the benefits and costs of providing optimum flood control around Clear Lake and on Cache Creek, additional water supplies in the basin, and a higher and more uniform water level on Clear Lake during the summer.

3) In connection with such study and report, the parties do hereby request the Sacramento District office of the Corps of Engineers to

XEROX COPY

include such work as a priority item in its comprehensive basin investigations of Cache Creek presently underway, and in close cooperation with the parties hereto.

b) Based on substantiating engineering evidence, the Parties shall undertake such modification or replacement of existing decrees as may be appropriate.

5) The parties shall share equitably in the cost of such studies and actions and shall likewise share equitably in the water supplies that may be created in Clear Lake by the outlet works and the conjunctive reservoir operation made feasible thereby as mentioned above, the specific proportions in such sharing to be recommended by the working committee established by this resolution.

6) For the purpose of planning and carrying out the objectives above outlined, a working committee to be comprised of two members of the Board of each party is hereby established, each member to serve at the pleasure of his Board. Neither the members nor the committee shall have the power to bind or obligate the party or parties in any manner whatsoever. All recommendations of the committee shall be presented to the parties for concurrence and action as appropriate.

IN WITNESS WHEREOF, the parties have caused this resolution to be executed as of the 28th day of June, 1971.

June 28, 1971

ATTEST: JAMES L. SHINN
Clerk of said Board
By: Jeanne R. Lichte
Deputy Clerk

COUNTY OF LAKE

BY: James C. Wilds
Chairman, Board of Supervisors

June 28, 1971

ATTEST: JAMES L. SHINN
Clerk of said Board
By: Jeanne R. Lichte
Deputy Clerk

LAKE COUNTY FLOOD CONTROL & WATER CONSERVATION DISTRICT

BY: James C. Wilds
Chairman of Said District

ATTEST:
LAURENCE P. HENIGAN, Clerk
By Barbara R. Rogers

COUNTY OF YOLO

BY: Joseph Lesigured Jr.
Chairman, Board of Supervisors

ATTEST:
Wm. L. McCorkle
Sec. Mgr.

YOLO COUNTY FLOOD CONTROL & WATER CONSERVATION DISTRICT

BY: O. L. Duer
Chairman of said District

FILED

JUL 19 1971

LAURENCE P. HENIGAN, Clerk
BARBARA A. RODGERS
By _____ Deputy

RESOLUTION NO. 71- 90

(Resolution Authorizing County Clerk to Canvass Esparto School District Tax Election Returns)

WHEREAS, a tax override election will be held in the Esparto Unified School District, in the County of Yolo, State of California, on Tuesday, July 27th, 1971; and

WHEREAS, the provisions of Elections Code § 19401 authorize the Board of Supervisors by resolution duly adopted prior to the date of the election to order the canvass of the returns of said election to be made by the County Clerk; and

WHEREAS, it is in the judgment of this Board of Supervisors in the best interest of the County of Yolo to do so;

NOW, THEREFORE, BE IT RESOLVED by the Board of Supervisors of the County of Yolo that pursuant to the provisions of Elections Code § 19401 that the canvass of the returns of the said election held in the County of Yolo, State of California, on Tuesday, July 27th, 1971 be made by the County Clerk.

PASSED AND ADOPTED by the Board of Supervisors of the County of Yolo, State of California, this 13th day of July, 1971, by the following vote:

AYES: Edmonds, Bell, Duncan, Stephens, Espigares.

NOES: None.

ABSENT: None.

JOSEPH ESPIGARES, JR.

CHAIRMAN OF THE BOARD OF SUPERVISORS
COUNTY OF YOLO, STATE OF CALIFORNIA

ATTEST:

LAURENCE P. HENIGAN, CLERK

BY BARBARA A. RODGERS DEPUTY

(SEAL)

Auditor
Co. Counsel
Treasurer

BOARD OF SUPERVISORS
Yolo County, California

Date: August 16, 1971
Entry No. 15

File:
SCHOOL BONDS- Washington Unified School District.
See
RESOLUTION BOOK NO. 10

MINUTE ORDER NO. 71-946: BOARD OF SUPERVISORS MADE CORRECTION TO RESOLUTION NO. 71-91 IN PARAGRAPH 4, BY STRIKING THE AMOUNT "$254,000" AND INSERTING THE AMOUNT "$2,000,000."; AND CORRECTED RESOLUTION NO. 71-92, PARAGRAPH 4, BY STRIKING THE AMOUNT "$160,000". AND INSERTING $1,750,000."; AND FURTHER DECLARED THAT ON THE BID OPENING AT 10:00 A.M. ON AUGUST 9, 1971, THERE WERE NO BIDDERS FOR THE WASHINGTON UNIFIED SCHOOL DISTRICT 1957 AND 1961 SERIES "D" BONDS, IN ACCORDANCE WITH THE RECOMMENDATION FILED WITH THE CLERK BY THE COUNTY COUNSEL.

Upon motion of Supervisor Duncan, seconded by Supervisor Bell, and duly carried, the above Minute Order was so ordered by the following vote:

Ayes: Edmonds, Bell, Duncan, Espigares.

Noes: None.

Absent: Stephens.

XEROX COPY

ORIGINAL

RESOLUTION NO. 71-91

(Form for Bonds of any Series subsequent to Series A)

Resolution and Order of Board of Supervisors

of Yolo County, State of California

In re Issue of Bonds of
WASHINGTON UNIFIED School District
1957 School Bonds, Series D

Board
71-91

JUL 12 1971
LAURENCE P. HENIGAN, Co
By Barbara Ball Deputy

WHEREAS, the board of supervisors of Yolo County, State of California, heretofore on the 1st day of October, 1957, duly passed and adopted its resolution and order providing for the issuance of $2,000,000.00 principal amount of bonds of WASHINGTON UNIFIED School District, designated "1957 School Bonds", as set forth in the records of this board of supervisors; and

WHEREAS, in and by said resolution and order said authorized issue of bonds was divided into series of which $1,240,000.00 principal amount were designated "Series A" and the issuance and sale thereof authorized and directed and said bonds of Series A in the amount of $1,240,000.00 have heretofore been issued and sold and the unmatured portion thereof is now outstanding, and

WHEREAS, said resolution provided that the remaining $760,000.00 principal amount of said authorized issue might be divided into one or more series as the governing board of said district and this board of supervisors might determine;

and $430,000.00 principal amount designated Series B have heretofore been issued and sold and the unmatured portion thereof is now outstanding; and $76,000.00 principal amount designated Series C have heretofore been issued and sold and the unmatured portion thereof is now outstanding;

WHEREAS, this board of supervisors has determined, and does hereby declare, that it is necessary and desirable that ~~(all)~~[1] (all)[1] of said remaining bonds of said authorized issue be issued and sold for the purposes for which authorized;

IT IS THEREFORE RESOLVED AND ORDERED that said resolution providing for the issuance of $254,000.00 principal amount of 1957 School Bonds of WASHINGTON UNIFIED School District, is incorporated herein by reference and all of the provisions thereof are made a part hereof and shall be applicable to the bonds of said authorized issue herein provided for, except only as herein otherwise expressly provided.

$254,000.00 principal amount of said bonds shall be and constitute an additional series of said issue, to be designated "Series D". Said bonds of Series D shall be dated September 1, 1971, shall be 54 in number, numbered consecutively from D-1 to D-50, both and D-51 to D-54 both inclusive inclusive, of the denomination of $5,000.00 each, shall be payable in lawful money of the United States of America at the office of the county treasurer of said county, and shall mature in consecutive numerical order, from lower to higher, as follows:

$25,000.00 principal amount of bonds of Series D shall mature and be payable on September 1 in each of the years 1972 to 1975, both inclusive;

$30,000.00 principal amount of bonds of Series D shall mature and be payable on September 1 in each of the years 1976 to 1980, both inclusive.

$4,000.00 principal amount of bonds of Series D shall mature and be payable on September 1, in the year 1981.

h

on the 1st days of March and September of each year until said bonds are paid;

XEROX COPY

Said bonds of Series D shall be signed by the chairman of said board of supervisors, and by the treasurer or auditor of said county, and shall be countersigned, and the seal of said board placed thereon, by the county clerk of said county or the clerk of the board of supervisors or by a deputy of either of such officers, and the coupons of said bonds shall be signed by said treasurer or auditor. All such signatures and countersignatures may be printed, lithographed, engraved or otherwise mechanically reproduced, except that one of said signatures or countersignatures to said bonds shall be manually affixed. Said seal may be printed, engraved, stamped or otherwise placed in facsimile on said bonds. Said bonds, with said coupons attached thereto, so signed and executed, shall be delivered to said county treasurer for safe keeping.

IT IS FURTHER ORDERED that said bonds of Series D shall be issued substantially in the following form, to wit:

Number D-_____

UNITED STATES OF AMERICA
STATE OF CALIFORNIA

Dollars _____

SCHOOL BOND OF

WASHINGTON UNIFIED School District

of Yolo County.

1957 School Bond, Series D

WASHINGTON UNIFIED SCHOOL DISTRICT

of Yolo County, State of California, acknowledges itself indebted to and promises to pay to the holder hereof, at the office of the treasurer of said county, on the 1st day of September, 19____, the principal sum of Five Thousand dollars ($5,000.00) in lawful money of the United States of America, with interest thereon in like lawful money at the rate of _____ per cent (____%) per annum, payable at the office of said treasurer on the 1st days of September and March of each year from the date hereof until this bond is paid (except interest for the first year which is payable in one installment at the end of such year).

This bond is one of a duly authorized issue of bonds of like tenor (except for such variation, if any, as may be required to designate varying series, numbers, denominations, interest rates and maturities), amounting in the aggregate to $2,000,000.00, and is authorized by a vote of more than two-thirds of the voters voting at an election duly and legally called, held and conducted in said district on the 13th day of August, 1957, and is issued and sold by the board of supervisors of Yolo County, State of California, pursuant to and in strict conformity with the provisions of the Constitution and laws of said State.

And said board of supervisors hereby certifies and declares that the total amount of indebtedness of said district, including the amount of this bond, is within the limit provided by law, that all acts, conditions and things required by law to be done or performed precedent to and in the issuance of this bond have been done and performed in strict conformity with the laws authorizing the issuance of this bond, that this bond and the interest coupons attached thereto are in the form prescribed by order of said board of supervisors duly made and entered on its minutes and shall be payable out of the interest and sinking fund of said district, and the money for the redemption of this bond, and the payment of interest thereon shall be raised by taxation upon the taxable property of said district.

IN WITNESS WHEREOF said board of supervisors has caused this bond to be signed by its chairman and by the auditor of said county, and to be countersigned by the county clerk, and the seal of said board to be placed hereon, the 1st day of September, 19 71

[SEAL]

_____
Chairman of Board of Supervisors

COUNTERSIGNED:

_____
County Auditor

_____
County Clerk

IT IS FURTHER ORDERED that to each of said bonds of Series D. shall be attached interest coupons substantially in the following form, to wit:

The Treasurer of Coupon No.....

Yolo County, State of California,
will pay to the holder hereof out of the
interest and sinking fund of the

WASHINGTON UNIFIED School District

in said County, on the 15th day of ....., 19.....

at his office in Woodland, in said County, the sum $.....

shown hereon, being interest then due on 19 57 School Bond No. D-.....,

Series D, of said District,

dated September 1, 1971

.....
County Auditor

IT IS FURTHER ORDERED that the money for the redemption of said bonds of Series.....and payment of the interest thereon shall be raised by taxation upon all taxable property in said district and provision shall be made for the levy and collection of such taxes in the manner provided by law.

IT IS FURTHER ORDERED that the clerk of said board of supervisors shall cause a notice of the sale of said bonds of Series D to be published at least two weeks in THE EAST YOLO RECORD

a newspaper of general circulation, printed and published in said County of Yolo,

and therein advertise for bids for said bonds and state that said board of supervisors will up to.....

the 9th day of August, 19 71, at 10:30 o'clock A. m., of said day, ~~receive sealed proposals for the purchase of said bonds~~ receive sealed proposals for the purchase of said bonds along with the bids upon the $160,000.00 Series D of the 1961 School Bonds, authorized for sale by Resolution and Order of the Board of Supervisors of Yolo County # 71-92, as one single bid for a total of $414,000.00 in bonds, at not less than par and accrued interest, and that said board reserves the right to reject any and all bids for said bonds.

The foregoing resolution and order was passed and adopted by the Board of Supervisors of Yolo County, State of California, at a regular meeting thereof held on the 12th day of July, 19 71 by the following vote, to wit:

AYES: Supervisors Edmonds, Bell, Duncan, Stephens, Espigares.

NOES: None.

ABSENT: None.

WITNESS my hand and the seal of said Board of Supervisors this 12th day of July, 19 71

LAURENCE P. HENIGAN
County Clerk and ex-officio Clerk of the Board of Supervisors

[SEAL]

By Barbara A Rodgers
Deputy

NOTES—[1]Delete this clause if only Series A bonds are outstanding; repeat this clause for each series subsequent to Series B.
[2]Delete if all or remaining bonds are to be issued.
[3]Delete if only portion of remaining bonds are to be issued.
[4]Insert amount of TOTAL authorized issue.

SPECIAL NOTES:

Education Code Section 21809 provides that the bonds shall be signed by the chairman of the board of supervisors, "or by such other member thereof as the board of supervisors shall by resolution adopted by a four-fifths vote of all its members, authorize and designate for that purpose". If it is desired to have the bonds signed by such member rather than the chairman, then the Resolution and Order, and the bond form, should be changed accordingly, and the Resolution and Order must be adopted by such four-fifths vote.

Education Code Section 22051 provides for redemption of school bonds prior to their maturity at the option of the governing board of the school district. The prescribed statutory procedure and the wide diversity of possible redemption provisions render impracticable a general printed form for such matters. It is therefore suggested, should redemption provisions be desired, that competent financial and legal advice be first obtained.

This form is for use only when the principal amount of any issue has been divided into two or more series and a series subsequent to Series A is being issued. If the bonds being issued are Series A use Form No. 5015-A instead of this form. If the issue has not been divided into two or more series use Form No. 5015.

Resolution and Order
of
Board of Supervisors

In re
ISSUE OF BONDS
of
School District

19..... School Bonds, Series.....

County

Adopted....., 19.....

Resolution No. 71-92

FILED
JUL 12 1971
LAURENCE P. HENIGAN, Clerk
By Barbara L. Lang Deputy

Resolution and Order of Board of Supervisors

71-92

of Yolo County, State of California

In re Issue of Bonds of
WASHINGTON UNIFIED School District
1961 School Bonds, Series D

WHEREAS, the board of supervisors of Yolo County, State of California, heretofore on the 17th day of April, 1961, duly passed and adopted its resolution and order providing for the issuance of $1,750,000 principal amount of bonds of WASHINGTON UNIFIED School District, designated "1961 School Bonds", as set forth in the records of this board of supervisors; and

WHEREAS, in and by said resolution and order said authorized issue of bonds was divided into series of which $890,000.00 principal amount were designated "Series A" and the issuance and sale thereof authorized and directed and said bonds of Series A in the amount of $890,000.00 have heretofore been issued and sold and the unmatured portion thereof is now outstanding, and

WHEREAS, said resolution provided that the remaining $860,000.00 principal amount of said authorized issue might be divided into one or more series as the governing board of said district and this board of supervisors might determine, ~~[illegible]~~ and $350,000.00 principal amount designated Series B have heretofore been issued and sold and the unmatured portion thereof is now outstanding; and $350,000.00 principal amount designated Series C have heretofore been issued and sold and the unmatured portion thereof is now outstanding;

WHEREAS, this board of supervisors has determined, and does hereby declare, that it is necessary and desirable that ~~[illegible]~~ (all) of said remaining bonds of said authorized issue be issued and sold for the purposes for which authorized;

IT IS THEREFORE RESOLVED AND ORDERED that said resolution providing for the issuance of $160,000.00 principal amount of 1961 School Bonds of Washington Unified School District, is incorporated herein by reference and all of the provisions thereof are made a part hereof and shall be applicable to the bonds of said authorized issue herein provided for, except only as herein otherwise expressly provided.

$160,000.00 principal amount of said bonds shall be and constitute an additional series of said issue, to be designated "Series D". Said bonds of Series D shall be dated September 1, 1971, shall be 32 in number, numbered consecutively from D-1 to D-32, both inclusive, of the denomination of $5,000.00 each, shall be payable in lawful money of the United States of America at the office of the county treasurer of said county, and shall mature in consecutive numerical order, from lower to higher, as follows:

$15,000.00 principal amount of bonds of Series D shall mature and be payable on September 1 in each of the years 1972 to 1975, both inclusive;

$20,000.00 principal amount of bonds of Series D shall mature and be payable on September 1 in each of the years 1976 to 1980, both inclusive.

Said bonds of Series D shall bear interest at the rate of not to exceed five per cent per annum, payable in like lawful money at the office of said county treasurer in one installment, for the first year said bonds have to run, on the 1st day of September, 1972, and thereafter semi-annually on the 1st days of March and September of each year until said bonds are paid;

XEROX COPY

PRINTED BY CAMPBELL CO., S.F. CAL. (415) 626-2345

Said bonds of Series D shall be signed by the chairman of said board of supervisors, and by the treasurer or auditor of said county, and shall be countersigned, and the seal of said board placed thereon, by the county clerk of said county or the clerk of the board of supervisors or by a deputy of either of such officers, and the coupons of said bonds shall be signed by said treasurer or auditor. All such signatures and countersignatures may be printed, lithographed, engraved or otherwise mechanically reproduced, except that one of said signatures or countersignatures to said bonds shall be manually affixed. Said seal may be printed, engraved, stamped or otherwise placed in facsimile on said bonds. Said bonds, with said coupons attached thereto, so signed and executed, shall be delivered to said county treasurer for safe keeping.

IT IS FURTHER ORDERED that said bonds of Series D shall be issued substantially in the following form, to wit:

Number D-_____

UNITED STATES OF AMERICA
STATE OF CALIFORNIA
SCHOOL BOND OF

Dollars $5,000.00

WASHINGTON UNIFIED School District

of Yolo County.

19 61 School Bond, Series D

WASHINGTON UNIFIED SCHOOL DISTRICT of Yolo County, State of California, acknowledges itself indebted to and promises to pay to the holder hereof, at the office of the treasurer of said county, on the 1st day of September, 19____, the principal sum of Five Thousand dollars ($5,000.00) in lawful money of the United States of America, with interest thereon in like lawful money at the rate of _____ per cent (____%) per annum, payable at the office of said treasurer on the 1st days of September and March of each year from the date hereof until this bond is paid (except interest for the first year which is payable in one installment at the end of such year).

This bond is one of a duly authorized issue of bonds of like tenor (except for such variation, if any, as may be required to designate varying series, numbers, denominations, interest rates and maturities), amounting in the aggregate to $1,750,000.00, and is authorized by a vote of more than two-thirds of the voters voting at an election duly and legally called, held and conducted in said district on the 7th day of February, 19 61, and is issued and sold by the board of supervisors of Yolo County, State of California, pursuant to and in strict conformity with the provisions of the Constitution and laws of said State.

And said board of supervisors hereby certifies and declares that the total amount of indebtedness of said district, including the amount of this bond, is within the limit provided by law, that all acts, conditions and things required by law to be done or performed precedent to and in the issuance of this bond have been done and performed in strict conformity with the laws authorizing the issuance of this bond, that this bond and the interest coupons attached thereto are in the form prescribed by order of said board of supervisors duly made and entered on its minutes and shall be payable out of the interest and sinking fund of said district, and the money for the redemption of this bond, and the payment of interest thereon shall be raised by taxation upon the taxable property of said district.

IN WITNESS WHEREOF said board of supervisors has caused this bond to be signed by its chairman and by the auditor of said county, and to be countersigned by the county clerk, and the seal of said board to be placed hereon, the 1st day of September, 19 71

[SEAL]

_____
Chairman of Board of Supervisors

COUNTERSIGNED:

_____
County Auditor

_____
County Clerk

IT IS FURTHER ORDERED that to each of said bonds of Series D shall be attached interest coupons substantially in the following form, to wit:

The Treasurer of Coupon No.....

Yolo County, State of California, will pay to the holder hereof out of the interest and sinking fund of the

WASHINGTON UNIFIED School District

in said County, on the 1st day of ....., 19.....

at his office in Woodland, in said County, the sum $.....

shown hereon, being interest then due on 1961 School Bond No. D-.....,

Series D, of said District,

dated September 1, 1971

.....
County Auditor

IT IS FURTHER ORDERED that the money for the redemption of said bonds of Series D and payment of the interest thereon shall be raised by taxation upon all taxable property in said district and provision shall be made for the levy and collection of such taxes in the manner provided by law.

IT IS FURTHER ORDERED that the clerk of said board of supervisors shall cause a notice of the sale of said bonds of Series D to be published at least two weeks in East Yolo Record a newspaper of general circulation, printed and published in said County of Yolo, and therein advertise for bids for said bonds and state that said board of supervisors will up to the 9th day of August, 19 71, at 10:30 o'clock A. m., of said day, receive sealed proposals for the purchase of said bonds along with the bids upon the $254,000.00 Series D of 1957 School Bonds authorized for sale by Resolution and Order of the Board of Supervisors of Yolo County # 71- 91, as one single bid for a total of $414,000.00 in bonds, at not less than par and accrued interest, and that said board reserves the right to reject any and all bids for said bonds.

The foregoing resolution and order was passed and adopted by the Board of Supervisors of Yolo County, State of California, at a regular meeting thereof held on the 12th day of July, 19 71, by the following vote, to wit:

AYES: Supervisors Edmonds, Bell, Duncan, Stephens, Espigares.

NOES: None.

ABSENT: None.

WITNESS my hand and the seal of said Board of Supervisors this 12th day of July, 19 71

LAURENCE P. HENIGAN
County Clerk and ex-officio Clerk of the Board of Supervisors

[SEAL]

By Barbara Rodgers
Deputy

NOTES—[1]Delete this clause if only Series A bonds are outstanding; repeat this clause for each series subsequent to Series B.
[2]Delete if all or remaining bonds are to be issued.
[3]Delete if only portion of remaining bonds are to be issued.
[4]Insert amount of TOTAL authorized issue.

SPECIAL NOTES:

Education Code Section 21890 provides that the bonds shall be signed by the chairman of the board of supervisors, "or by such other member thereof as the board of supervisors shall by resolution adopted by a four-fifths vote of all its members, authorize and designate for that purpose". If it is desired to have the bonds signed by such member rather than the chairman, then the Resolution and Order, and the bond form, should be changed accordingly, and the Resolution and Order must be adopted by such four-fifths vote.

Education Code Section 22051 provides for redemption of school bonds prior to their maturity at the option of the governing board of the school district. The prescribed statutory procedure and the wide diversity of possible redemption provisions render impracticable a general printed form for such matters. It is therefore suggested, should redemption provisions be desired, that competent financial and legal advice be first obtained.

This form is for use only when the principal amount of any issue has been divided into two or more series and a series subsequent to Series A is being issued. If the bonds being issued are Series A use Form No. 5015-A instead of this form. If the issue has not been divided into two or more series use Form No. 5015.

Resolution and Order of Board of Supervisors

In re ISSUE OF BONDS of ..... School District

19..... School Bonds, Series.....

..... County

Adopted ....., 19.....

FILED

JUL 19 1971

LAURENCE P. HENIGAN, Clerk

By Barbara R. Rodgers
Deputy

RESOLUTION NO. 71-93

RESOLVED by the Board of Supervisors of the County of Yolo, State of California, that it finds and determines and hereby declares that:

The public interest and necessity require the acquisition, construction and completion by the County of Yolo, acting through the Yolo County Public Works Director, Road Commissioner, of a public improvement, namely a County Highway.

The public interest and necessity require the acquisition for and in connection with said public improvement of the real property, or interests in real property, hereinafter described;

Said proposed public improvement is planned and located in a manner which will be most compatible with the greatest public good and the least private injury; and be it further

RESOLVED by this Board of Supervisors that the Yolo County Public Works Director, Road Commissioner, and the County Counsel of the County of Yolo are hereby authorized and empowered as follows:

To acquire in the name of the County of Yolo, a fee simple estate, or such other interest in and to said hereinafter described real property as may not now be owned by said County of Yolo, by condemnation in accordance with the provisions of the streets and Highways Code; Code of Civil Procedure and of the Constitution of California relating to eminent domain;

To prepare and prosecute, in the name of the County of Yolo, State of California, such proceeding or proceedings in the proper court having jurisdiction thereof as are necessary for such acquisition;

XEROX COPY

To make application to said court for an order, fixing the amount of such security in the way of money deposits as said court may direct, and for an order permitting said Director to immediate possession and the use of said real property, or interests in real property, as a right of way for public use;

To make deposit of such security out of proper funds under the control of said Director and; the Board of Supervisors of the County of Yolo, in such amount so fixed and determined, and in such manner as said court in which such condemnation proceedings are pending may direct.

The real property or interests in real property, which the Yolo County Public Works Director, Road Commissioner is by this resolution authorized to acquire is situated in the County of Yolo, State of California, and is described as follows:

A parcel of land being a portion of Swamp Land Survey No. 306, Yolo County Surveys, more particularly described as follows:

COMMENCING at the intersection of the centerline of Alder Way with the original centerline of Linden Road, as shown on the Official Map of Linden Acres Subdivision filed in the Office of the Recorder of Yolo County in Book 4 of Maps, Page 10; thence South 67°15'48" East 2,306.71 feet along said original centerline of Linden Road; thence North 22°44'12" East 20.00 feet to a point on the North right of way line of Linden Road as described in Book 97 of Deeds, at Page 94, said point being the TRUE POINT OF BEGINNING; thence North 22°44'12" East 23.00 feet along the westerly property line of property described in Quitclaim Deed recorded May 11, 1966, in Book 827 of Official Records, at Page 154; thence South 84°00'00" East 425.00 feet; thence South 75°00'00" East 303.84 feet; thence South 29°34'45" West 187.63 feet; thence North 67°15'48" West 685.72 feet along a line parallel to and 20.00 feet distance from the original centerline of Linden Road to the True Point of Beginning, containing 1.885 Acres, more or less.

Basis of bearing: Bondholders Committee Survey filed in M & S Book 10, Pages 39 thru 48.

PASSED AND ADOPTED by the Board of Supervisors of the County of Yolo, State of California, on the 12th day of July, 1971, by the following vote:

AYES: Edmonds, Bell, Duncan, Stephens, Espigares.

NOES: None.

ABSENT: None.

Ramon Espigares Jr.
CHAIRMAN OF THE BOARD OF SUPERVISORS
COUNTY OF YOLO, STATE OF CALIFORNIA

ATTEST:
LAURENCE P. HENIGAN, CLERK
BY Barbara Rodgers DEPUTY
(SEAL)

APPROVED AS TO FORM:

County Counsel

FILED

JUL 19 1971

LAURENCE P. HENIGAN, Clerk

By [illegible] Deputy

RESOLUTION NO. 71-94

(Resolution canvassing the vote validating proceedings and organizing community services district upon favorable vote)

WHEREAS, the Board heretofore determined that an election should be held for the purpose of submitting to the qualified voters residing within the proposed district the proposal of forming a community services district under the Community Services Law; and

WHEREAS, this Board called an election to be held in the proposed district on July 6, 1971, for the purpose of determining whether or not a community services district would be formed and for the selection of persons to serve as the directors of said district if said district was formed; and

WHEREAS, notice of the election was given by this Board in all particulars as required by law; and

WHEREAS, this Board authorized the County Clerk to canvass the vote of said election, and

WHEREAS, the County Clerk did canvass said vote on July 8, 1971, and presents said canvass to this Board for Confirmation; and

WHEREAS, this Board has canvassed the vote of said election; and

WHEREAS, this Board finds that five (5) candidates have been nominated for the five (5) offices of director of the proposed district and have been duly elected as the first directors of said district;

NOW, THEREFORE, IT IS HEREBY RESOLVED, ORDERED AND DECLARED:

1. That the recitals hereinabove contained are true.

2. That we, the Board of Supervisors of Yolo County, certify that pursuant to the Government Code of the State of California and Resolution No. 71-50 adopted by the Board of Supervisors of Yolo County

on April 12, 1971, the County Clerk, pursuant to the order of this Board, did publicly canvass on July 8, 1971, in the Elections Department 621 Main Street, Woodland, California, and we do now publicly canvass on July 19 , 1971, in the Board Room in the Court House, Woodland, California, the returns of votes cast by absent voters and in the precinct established for the CACHEVILLE SERVICE DISTRICT election held in Yolo County on July 6, 1971, pursuant to law and said resolution; that the whole number of votes cast in said precinct at said election and the whole number of votes cast by absent voters on the proposition submitted as stated herein are true and correct; that the whole number of votes cast in said precinct at said election and the whole number of votes cast by absent voters for each of the candidates as stated herein are true and correct.

3. That the canvass indicated that the vote on the proposed formation of said community services district is as follows:

	TOTAL VOTES CAST	YES	NO
Precinct vote	40	32	8
Absentee vote	0	0	0
Total Votes	40	32	8

4. That a majority of the votes cast at the special election are in favor of forming a community services district;

5. That the candidates nominated for the office of first directors of said proposed district and the votes cast for each candidate as indicated by the canvass are as follows:

CANDIDATE	PRECINCT VOTES	ABSENTEE VOTES	TOTAL VOTES
MRS. MILDRED E. BERG	24	0	24
MRS. VIOLET B. JACKSON	24	0	24
MRS. FRANCES LEMUS	24	0	24
FRANK F. MEDINA	24	0	24
MRS. LILLIE RAMOS	24	0	24

That the following candidates nominated for the office of director were elected:

MRS. MILDRED E. BERG
MRS. VIOLET B. JACKSON
MRS. FRANCES LEMUS
FRANK F. MEDINA
MRS. LILLIE RAMOS

6. That this Board of Supervisors hereby declares this community services district duly organized under the Community Services District Law; that the name of said district is the CACHEVILLE SERVICE DISTRICT; that the purposes for which said district is formed for the purposes listed in the Government Code of the State of California, Section 61600 (a), (b) and (e), to-wit:

(a) To supply the inhabitants of the district with water for domestic use, irrigation, sanitation, industrial use, fire protection and recreation.

(b) The collection, treatment, or disposal of sewage, waste, and storm water of the district and its inhabitants.

(e) Public recreation by means of parks, playgrounds, swimming pools, or recreation building.

That the boundaries of the said district are defined and established as follows:

All that certain real property situate, lying and being in the County of Yolo, State of California, described as follows:

BEGINNING at the intersection of the centerline of the Southern Pacific Railroad right-of-way with the centerline of County Road No. 17 as the intersection is shown on the Record of Survey filed in Book 7 of Maps and Surveys at Page 22 of Yolo County Records; thence along the centerline of County Road No. 17 the following two (2) courses:
(1) North 89° 58' 55" East 521.88 feet;
(2) South 85° 45' 35" East 760.07 feet to the centerline of Fifth Street; thence South 17° 13' 45" West 153.70 feet along the centerline of Fifth Street to the centerline of Washington Street; thence Easterly 1,080 feet along the centerline of Washington Street to the centerline of Second Street; thence Northerly 360 feet along the centerline of Second Street to the centerline of Jackson Street; thence Easterly 600 feet along the centerline of Jackson Street to the East

right-of-way line of County Road No. 98 being the West line of that parcel of land described in Book 906 of Official Records at Page 311 of Yolo County Records; thence Southerly and Westerly along the Westerly and Southerly line of said parcel to the West bank of Cache Creek; thence Southerly along said West bank to the South line of that parcel of land described in Book 6 of Official Records at Page 434 of Yolo County Records; thence Westerly along said South line and the Westerly prolongation thereof 434 feet, more or less, to the centerline of Second Street; thence South 15° 46' 38" East 901 feet, more or less, to the centerline of Cacheville Road; thence North 39° 47' 30" West 340 feet, more or less, to the intersection of the Northeasterly prolongation of the Southeasterly line of that property described in Book 872 of Official Records at Page 236, Yolo County Records; thence South 50° 12' 30" West 61.95 feet to the Northeasterly right-of-way line of Interstate Route No. 5; thence Northwesterly along said right-of-way line to the intersection with the centerline of County Road No. 17; thence North 89° 58' 55" East 510 feet, more or less, to the point of beginning.

7. That this resolution shall be entered in the minutes of this Board of Supervisors.

8. That the County Clerk, immediately after the entering of this resolution in the board minutes, shall cause to be recorded in the office of the Yolo County Recorder and filed with the Secretary of State of the State of California, a certified copy of this resolution forming the district.

PASSED AND ADOPTED at a meeting of the Board of Supervisors of the County of Yolo this 19th day of July, 1971.

AYES: Edmonds, Bell, Duncan, Stephens, Espigares.

NOES: None.

ABSENT: None.

Joseph Espigares Jr.
Chairman of the Board of Supervisors
of the County of Yolo

ATTEST:

LAURENCE P. HENIGAN, COUNTY CLERK
EX-Officio Clerk of the Board of
Supervisors

By Pete E. Lucas
Deputy

Board Book

State of California
DEPARTMENT OF VETERANS AFFAIRS
Division of Veteran Services

FILED
JUL 19 1971
LAURENCE P. HENIGAN, Clerk
By PETE E. LUCAS Deputy

RESOLUTION No. 71-95

RESOLVED: That JOE ESPIGARES, JR., is hereby authorized and designated as the representative of the County of YOLO, State of California, to sign and present an application on its behalf to the Department of Veterans Affairs of the State of California for State moneys under Section 972 of the Military and Veterans Code, State of California, Chapter 1493, Statutes of 1945; and be it

FURTHER RESOLVED: That said representative is hereby authorized and designated to execute an agreement on behalf of said County with said Department of Veterans Affairs covering the terms and conditions under which any amount of State moneys is to be granted to the said County; and be it

FURTHER RESOLVED: That the amount of State moneys to be allotted will be determined by the Department of Veterans Affairs, and matching funds may be provided by the County in the proportions as required by agreement with said Department.

PASSED AND ADOPTED BY THE Board of Supervisors of the County of Yolo on ~~ENTERED~~ this 19th day of July, 1971., by the following vote:

AYES: Edmonds, Bell, Duncan, Stephens, Espigares.
NOES: None.
ABSENT: None.

ATTEST:
LAURENCE P. HENIGAN, CLERK
BY Pete E. Lucas Deputy

Signature Joseph Espigares Jr
Chairman, Board of Supervisors

Approved as to Form
Dated
County Counsel of Yolo County

State of California)
County of) SS

I, , County Clerk and ex-officio Clerk of the Board of Supervisors, in and for the County of State of California, do hereby certify the foregoing to be a full, true and correct copy of the Resolution made by the Board of Supervisors, as the same appears upon their minute book.

Witness my hand and seal of said Board of Supervisors, affixed this day of , 1971.

County Clerk and Ex-Officio Clerk
of the Board of Supervisors

DSC 12

FILED

JUL 26 1971

LAURENCE P. HENIGAN, Clerk
By BARBARA A. RODGERS
Deputy

RESOLUTION NO. 71- 96

(Resolution Opposing Senate Bill 107, Opposing Designation of the Eel River as a Wild and Scenic River and Endorsing such Designation of the Trinity and Klamath Rivers)

WHEREAS, Senator Dahr has introduced Senate Bill 107 which proposes enactment of the Wild and Scenic Act which would create a system of wild and scenic rivers which would be preserved in a free-flowing state and protected from dams or other man-made improvements; and

WHEREAS, said legislation proposes the inclusion in said system of the Eel, Trinity and Klamath Rivers; and

WHEREAS, the untapped potentials of the Eel River for supplying water for the beneficial uses in this State and the potential of the Eel River for flood damage within its watershed require preservation of its potential for further appropriate dams or other man-made developments; and

WHEREAS, by their nature, the Trinity and Klamath Rivers are appropriate for designation for wild and scenic rivers and should be preserved in their free-flowing state and should be protected from dams or other man-made developments;

NOW, THEREFORE, BE IT RESOLVED by the Board of Supervisors of the County of Yolo as follows:

1. This Board of Supervisors opposes the enactment of Senate Bill 107.

2. This Board of Supervisors opposes the designation of the Eel River as a wild or scenic river, and declares the necessity of preserving the availability of such river for dams or other man-made improvements to try the potentials of the river for making water available for beneficial use and to protect lands within the watershed of the river from disastrous floods.

3. This Board of Supervisors endorses the designation of the Trinity and Klamath Rivers as wild and scenic rivers for

their preservation in their free-flowing states and their protection from dams or other man-made improvements.

4. The Clerk is hereby directed to send a copy of this resolution to Senator Marler and Assemblymen Johnson and O'Dell.

PASSED AND ADOPTED by the Board of Supervisors of the County of Yolo, State of California, this 19th day of July, 1971, by the following vote:

AYES: Edmonds, Bell, Duncan, Stephens, Espigares.

NOES: None.

ABSENT: None.

CHAIRMAN OF THE BOARD OF SUPERVISORS
COUNTY OF YOLO, STATE OF CALIFORNIA

JUL 26 1971

ATTEST:
LAURENCE F. HERIGAN, CLERK

BY PETE R. LUCAS DEPUTY

(SEAL)

Book

(23)

FILED

JUL 30 1971

LAURENCE P. HENIGAN, Clerk

By ..... Deputy

RESOLUTION NO. 71-97

(Resolution of Intention to Abandon a Portion of County Road 23)

WHEREAS, this Board desires to consider abandonment of a portion of County Road No. 23 under provisions of Section 957-959 of the Streets and Highways Code of the State of California;

NOW, THEREFORE, BE IT RESOLVED that this Board fixes the 30th day of August, 1971, at the hour of 11:00 a.m. in the Chambers of the Board of Supervisors, Yolo County, Courthouse, Woodland, California, as the time and place fixed for a hearing on the abandonment of the hereinafter described property:

All that portion of County Road No. 23 lying between the West line and the North-South Quarter Section line of Section 28, T. 10 N., R. 2 W., M.D.B. & M., Yolo County, California.

BE IT FURTHER RESOLVED that Clerk of the Board is instructed to publish and post notice pursuant to Section 958 of the Streets and Highways Code.

PASSED AND ADOPTED by the Board of Supervisors of the County of Yolo, State of California, this 26th day of July, 1971, by the following vote:

AYES: Edmonds, Bell, Duncan, Stephens, Espigares.

NOES: None.

ABSENT: None.

CHAIRMAN OF THE BOARD OF SUPERVISORS
COUNTY OF YOLO, STATE OF CALIFORNIA

ATTEST:

LAURENCE P. HENIGAN, CLERK

BY _____ DEPUTY

(SEAL)

Approved as to Form

Dated JUL 29 1971

County Counsel of Yolo County

Book

FILED (24)

JUL 30 1971

LAURENCE P. HENIGAN, Clerk
By [signature] Deputy

RESOLUTION NO. 71-98

(Resolution of Intention to Abandon a portion of County Road 25)

WHEREAS, this Board desires to consider abandonment of a portion of County Road No. 25 under provision of Section 957-959 of the Streets and Highways Code of the State of California;

NOW, THEREFORE, BE IT RESOLVED that this Board fixes the 30th day of August, 1971, at the hour of 11:15 A.M. in the Chambers of the Board of Supervisors, Yolo County, Courthouse, Woodland, California, as the time and place fixed for a hearing on the abandonment of the hereinafter described property:

All that portion of Road No. 25 lying South and West of a point on the East line of the West one half of the Southwest Quarter of Section 1, Township 9 North, Range 2 West, said point being 250 feet North of the South 1/4 corner of the Southwest Quarter of said Section.

BE IT FURTHER RESOLVED that the Clerk of the Board is instructed to publish and post notice pursuant to Section 958 of the Streets and Highways Code.

PASSED AND ADOPTED by the Board of Supervisors of the County of Yolo, State of California, this 26th day of July, 1971, by the following vote:

AYES: Edmonds, Bell, Duncan, Stephens, Espigares.

NOES: None.

ABSENT: None.

[signature]
CHAIRMAN OF THE BOARD OF SUPERVISORS
COUNTY OF YOLO, STATE OF CALIFORNIA

ATTEST:
LAURENCE P. HENIGAN, CLERK

By [signature], DEPUTY

APPROVED AS TO FORM: JUL 29 1971

[signature]
County Counsel

Book

FILED
JUL 30 1971
LAURENCE P. HENIGAN, Clerk
By [signature] Deputy

RESOLUTION NO. 71-99

(Resolution of Intention to Abandon Roads in Elkhorn Subdivision)

WHEREAS, this Board desires to consider abandonment of certain roads in the Elkhorn Subdivision under provisions of Section 957-959 of the Streets and Highways Code of the State of California;

NOW, THEREFORE, BE IT RESOLVED that this Board fixes the 30th day of August, 1971, at the hour of 11:30 A.M. in the Chambers of the Board of Supervisors, Yolo County, Courthouse, Woodland, California, as the time and place fixed for a hearing on the abandonment of the hereinafter described property:

All right of way on the following listed roads as shown on the map of the Elkhorn Subdivision filed in Book 2 of Maps page 51 in the Office of the Recorder of the County of Yolo:

1. Natomas Road (Road 117),
2. Tule Road (Road 118),
3. Willow Road (Road 119),
4. Sycamore Road (Road 120),
5. Maple Road,
6. Elkhorn Road (Road 122).

BE IT FURTHER RESOLVED that the clerk of the Board is instructed to publish and post notice pursuant to Section 958 of the Streets and Highways Code.

PASSED AND ADOPTED by the Board of Supervisors of the County of Yolo, State of California, this 26th day of July, 1971, by the following vote:

AYES: Edmonds, Bell, Duncan, Stephens, Espigares.
NOES: None.
ABSENT: None.

ATTEST: LAURENCE P. HENIGAN, CLERK
BY [signature] DEPUTY
(Seal)

[signature]
CHAIRMAN OF THE BOARD OF SUPERVISORS
COUNTY OF YOLO, STATE OF CALIFORNIA

Approved as to Form
Dated JUL 29 1971
[signature]
County Counsel of Yolo County

FILED

JUL 30 1971

LAURENCE P. HENIGAN, Clerk

By [signature] Deputy

RESOLUTION NO. 71-100

(Resolution to Abandon a Public Utility Easement Adjacent to Harbor Boulevard)

WHEREAS, a request has been submitted to abandon a public utility easement.

WHEREAS, the Yolo County Planning Commission held a public hearing on July 20, 1971 to consider said abandonment pursuant to Section 65402 of the Government Code.

NOW, THEREFORE, BE IT RESOLVED that this Board hereby finds, from all the evidence submitted that the hereinafter described public utility easement is unnecessary for present or prospective public use, and said portion of said public utility easement ordered abandoned pursuant to Section 25367 of the Government Code.

A parcel of land in Subdivision No. 1053, filed in Book 6 of Maps pages 75 & 76, in the Office of the Recorder, of the County of Yolo, California more completely described as follows:

Beginning at the intersection of the North line of the South one-half of Lot 7, Carly Acres with the West right of way line of Harbor Boulevard as shown on said Subdivision No. 1053; thence South 86° 40' 20" West 218.81 feet; thence South 00° 34' 48" East 5.00 feet; thence North 86° 40' 20" East 218.81 feet to the West right of way line of Harbor Boulevard; thence North 00° 36' 34" West 5.00 feet to the point of beginning.

BE IT FURTHER RESOLVED that the Clerk shall cause a certified copy be recorded in the office of the County Recorder.

PASSED, APPROVED AND ADOPTED by the Board of Supervisors of the County of Yolo, State of California, this 26th day of July, 1971, by the following vote:

AYES: Edmonds, Bell, Duncan, Stephens, Espigares.

NOES: None.

ABSENT: None.

CHAIRMAN OF THE BOARD OF SUPERVISORS
COUNTY OF YOLO, STATE OF CALIFORNIA

ATTEST:
LAURENCE P. HENIGAN, CLERK

By _____, DEPUTY
(Seal)

APPROVED AS TO FORM:

_____
County Counsel

JUL 29 1971

FILED Book.
JUL 30 1971
LAURENCE P. HENIGAN, Clerk
By [illegible] Deputy

RESOLUTION NO. 71-101

Resolution of Acceptance for Subdivision #2039
(Town of Madison Resubdivision)

WHEREAS, the final Subdivision Map for Subdivision No. 2039 has been presented to the Board for approval and acceptance of streets; and

WHEREAS, said map has been signed by all necessary of parties; and

WHEREAS, the improvements have been assured and the map in all respects complys with the provisions of the State Subdivision Map Act and of the local ordinances,

NOW, THEREFORE, BE IT RESOLVED that the Board does approve said map for Subdivision No. 2039 and accept on behalf of the public the easements and right-of-ways, all as provided for and indicated on said final maps.

BE IT FURTHER RESOLVED that this Board approves Agreement No. 71-440 , the Subdivision Improvement Agreement for said Subdivision No.2039, and authorizes the Chairman of the Board to sign said agreement.

PASSED, APPROVED AND ADOPTED this 26th day of July 1971, by the following vote:

AYES: Edmonds, Bell, Duncan, Stephens, Espigares.

NOES: None.

ABSENT: None.

Joseph Espigares Jr
Chairman of the Board of Supervisors
County of Yolo, State of California

ATTEST:
LAURENCE P. HENIGAN, CLERK
By [illegible] Deputy
(Seal)

APPROVED AS TO FORM:

(County Counsel)
JUL 29 1971

Book

FILED
JUL 30 1971
LAURENCE P. HENIGAN, Clerk
By Pete E. Lucas
Deputy

RESOLUTION NO. 71-102

(Authorizing Stop Sign on Aspen Street at Road 99)

WHEREAS, Sections 21101, 21351, 21354, and 21355 of the Vehicle Code of the State of California authorizes the designation of any intersection as a stop intersection requiring all vehicles to stop at one or more entrances to said intersection.

NOW, THEREFORE, BE IT HEREBY RESOLVED AND ORDERED that the intersection of Aspen Street and Road 99 is hereby designated a stop intersection and that all eastbound traffic on Aspen Street is hereby required to stop at the entrances to said intersection, and that the Director of Public Works is hereby directed to install a stop sign on Aspen Street facing Eastbound traffic at its intersection with Road 99.

PASSED, APPROVED, AND ADOPTED by the Board of Supervisors of the County of Yolo, State of California, on the 26th day of July, 1971, by the following vote:

AYES: Edmonds, Bell, Duncan, Stephens, Espigares.

NOES: None.

ABSENT: None.

Joel Espigares Jr.
CHAIRMAN OF THE BOARD OF SUPERVISORS
COUNTY OF YOLO, STATE OF CALIFORNIA

ATTEST:
LAURENCE P. HENIGAN, CLERK

BY Pete E. Lucas Deputy
(Seal)

APPROVED AS TO FORM:

County Counsel
JUL 29 1971

Bob

RESOLUTION NO. 71-103

(Authorizing Stop Sign on Aspen Street at Kentucky Ave)

WHEREAS, Sections 21101, 21351, 21354, and 21355 of the Vehicle Code of the State of California authorizes the designation of any intersection as a stop intersection requiring all vehicles to stop at one or more entrances to said intersection.

NOW, THEREFORE, BE IT HEREBY RESOLVED AND ORDERED that the intersection of Aspen Street and Kentucky Avenue is hereby designated a stop intersection and that all Southbound traffic on Aspen Street is hereby required to stop at the entrance to said intersection, and that the Director of Public Works is hereby directed to install a stop sign on Aspen Street facing Southbound traffic at its intersection with Kentucky Avenue.

PASSED, APPROVED, AND ADOPTED by the Board of Supervisors of the County of Yolo, State of California, on the 26th day of July, 1971, by the following vote:

AYES: Edmonds, Bell, Duncan, Stephens, Espigares.

NOES: None.

ABSENT: None.

CHAIRMAN OF THE BOARD OF SUPERVISORS
COUNTY OF YOLO, STATE OF CALIFORNIA

ATTEST:
LAURENCE P. HENIGAN, CLERK
BY _____ Deputy
(Seal)

APPROVED AS TO FORM:

County Counsel
JUL 29 1971

FILED
JUL 30 1971
LAURENCE P. HENIGAN, Clerk
By _____ Deputy

RESOLUTION NO. 71-104

(Authorizing Stop Signs on "G" Street at 4th Street in Broderick)

WHEREAS, Sections 21101, 21351, 21354 and 21355 of the Vehicle Code of the State of California authorizes the designation of any intersection as a stop intersection requiring all vehicles to stop at one or more entrances to said intersection.

NOW, THEREFORE, BE IT HEREBY RESOLVED AND ORDERED that the intersection of "G" Street and 4th Street is hereby designated a stop intersection and that all eastbound and westbound traffic on "G" Street is hereby required to stop at the entrances to said intersection, and that the Director of Public Works is hereby directed to install stop signs on "G" Street facing eastbound and westbound traffic at its intersection with 4th Street.

PASSED, APPROVED AND ADOPTED by the Board of Supervisors of the County of Yolo, State of California, on the 26th day of July 1971, by the following vote:

AYES: Edmonds, Bell, Duncan, Stephens, Espigares.

NOES: None.

ABSENT: None.

Jones Espigares Jr.
CHAIRMAN OF THE BOARD OF SUPERVISORS
COUNTY OF YOLO, STATE OF CALIFORNIA

ATTEST:
LAURENCE P. HENIGAN, CLERK
BY Pete E. Lucas Deputy
(Seal)

FILED
JUL 30 1971
LAURENCE P. HENIGAN, Clerk
By Pete E. Lucas
Deputy

APPROVED AS TO FORM:

(County Counsel)
JUL 29 1971

RESOLUTION NO. 71-105

(Authorizing Stop Sign on 7th Street at "E" Street in Broderick)

WHEREAS, Sections 21101, 21351, 21354 and 21355 of the Vehicle Code of the State of California authorizes the designation of any intersection as a stop intersection requiring all vehicles to stop at one or more entrances to said intersection.

NOW, THEREFORE, BE IT HEREBY RESOLVED AND ORDERED that the intersection of 7th Street and "E" Street is hereby designated a stop intersection and that all Northbound traffic on 7th Street is hereby required to stop at the entrance to said intersection and that the Director of Public Works is hereby directed to install a stop sign on 7th Street facing Northbound traffic at its intersection with "E" Street.

PASSED, APPROVED AND ADOPTED by the Board of Supervisors of the County of Yolo, State of California, on the 26th day of July, 1971, by the following vote:

AYES: Edmonds, Bell, Duncan, Stephens, Espigares.

NOES: None.

ABSENT: None.

CHAIRMAN OF THE BOARD OF SUPERVISORS
COUNTY OF YOLO, STATE OF CALIFORNIA

ATTEST:
LAURENCE P. HENIGAN, CLERK

BY _____ Deputy
(Seal)

APPROVED AS TO FORM:

County Counsel
JUL 29 1971

FILED
JUL 30 1971
LAURENCE P. HENIGAN, Clerk
By _____ Deputy

RESOLUTION NO. 71-106

(Authorizing Stop Signs on 7th Street at "F" Street in Broderick)

WHEREAS, Sections 21101, 21351, 21354, and 21355 of the Vehicle Code of the State of California authorizes the designation of any intersection as a stop intersection requiring all vehicles to stop at one or more entrances to said intersection.

NOW, THEREFORE, BE IT HEREBY RESOLVED AND ORDERED that the intersection of 7th Street and "F" Street is hereby designated a stop intersection and that all northbound and southbound traffic on 7th Street is hereby required to stop at the entrances to said intersection, and that the Director of Public Works is hereby directed to install stop signs on 7th Street facing northbound and southbound traffic at its intersection with "F" Street.

PASSED, APPROVED, AND ADOPTED by the Board of Supervisors of the County of Yolo, State of California, on the 26th day of July, 1971, by the following vote:

AYES: Edmonds, Bell, Duncan, Stephens, Espigares.

NOES: None.

ABSENT: None.

Joyce Espigares Jr.
CHAIRMAN OF THE BOARD OF SUPERVISORS
COUNTY OF YOLO, STATE OF CALIFORNIA

ATTEST:
LAURENCE P. HENIGAN, CLERK

BY Peter E. Lucas Deputy
(Seal)

APPROVED AS TO FORM:

County Counsel
JUL 29 1971

FILED
JUL 30 1971
LAURENCE P. HENIGAN, Clerk
By Peter E. Lucas
Deputy

RESOLUTION NO. 71-107

(Authorizing Stop Sign on 7th Street at "G" Street in Broderick)

WHEREAS, Sections 21101, 21351, 21354, and 21355 of the Vehicle Code of the State of California authorizes the designation of any intersection as a stop intersection requiring all vehicles to stop at one or more entrances to said intersection.

NOW, THEREFORE, BE IT HEREBY RESOLVED AND ORDERED that the intersection of 7th Street and "G" Street is hereby designated a stop intersection and that all southbound traffic on 7th Street is hereby required to stop at the entrance to said intersection, and that the Director of Public Works is hereby directed to install a stop sign on 7th Street facing southbound traffic at its intersection with "G" Street.

PASSED, APPROVED, AND ADOPTED by the Board of Supervisors of the County of Yolo, State of California, on the 26th day of July, 1971, the following vote:

AYES: Edmonds, Bell, Duncan, Stephens, Espigares.

NOES: None.

ABSENT: None.

Jose Espigares Jr.
CHAIRMAN OF THE BOARD OF SUPERVISORS
COUNTY OF YOLO, STATE OF CALIFORNIA

ATTEST:
LAURENCE P. HENIGAN, CLERK

BY Peter E. Jones Deputy
(Seal)

APPROVED AS TO FORM:

County Counsel

JUL 29 1971

FILED
JUL 30 1971
LAURENCE P. HENIGAN, Clerk
By Peter E. Jones
Deputy

Book

29

RESOLUTION NO. 71-108

(Authorizing Stop Sign on 8th Street at "E" Street in Broderick)

WHEREAS, Sections 21101, 21351, 21354 and 21355 of the Vehicle Code of the State of California authorizes the designation of any intersection as a stop intersection requiring all vehicles to stop at one or more entrances to said intersection.

NOW, THEREFORE, BE IT HEREBY RESOLVED AND ORDERED that the intersection of 8th Street and "E" Street is hereby designated a stop intersection and that all Northbound traffic on 8th Street is hereby required to stop at the entrance to said intersection, and that the Director of Public Works is hereby directed to install a stop sign on 8th Street facing Northbound traffic at its intersection with "E" Street.

PASSED, APPROVED AND ADOPTED by the Board of Supervisors of the County of Yolo, State of California, on the 26th day of July , 1971, by the following vote:

AYES: Edmonds, Bell, Duncan, Stephens, Espigares.

NOES: None.

ABSENT: None.

CHAIRMAN OF THE BOARD OF SUPERVISORS
COUNTY OF YOLO, STATE OF CALIFORNIA

ATTEST:
LAURENCE P. HENIGAN, CLERK

BY _____ Deputy
(Seal)

APPROVED AS TO FORM:

County Counsel
JUL 29 1971

FILED
JUL 30 1971
LAURENCE P. HENIGAN, Clerk
By _____
Deputy

RESOLUTION NO. 71-109

(Authorizing Stop Signs on 8th Street at "F" Street in Broderick)

WHEREAS, Sections 21101, 21353, 21354, and 21355 of the Vehicle Code of the State of California authorizes the designation of any intersection as a stop intersection requiring all vehicles to stop at one or more entrances to said intersection.

NOW, THEREFORE BE IT HEREBY RESOLVED AND ORDERED that the intersection of 8th Street and "F" Street is hereby designated a stop intersection and that all northbound and southbound traffic on 8th Street is hereby required to stop at the entrances to said intersection, and that the Director of Public Works is hereby directed to install stop signs on 8th Street facing northbound and southbound traffic at its intersection with "F" Street.

PASSED, APPROVED, AND ADOPTED by the Board of Supervisors of the County of Yolo, State of California, on the 26th day of July 1971, by the following vote:

AYES: Edmonds, Bell, Duncan, Stephens, Espigares.

NOES: None.

ABSENT: None.

Joseph Espigares Jr.
CHAIRMAN OF THE BOARD OF SUPERVISORS
COUNTY OF YOLO, STATE OF CALIFORNIA

ATTEST:
LAURENCE P. HENIGAN, CLERK

BY Pete E. Lucas Deputy
(Seal)

APPROVED AS TO FORM:

County Counsel

JUL 29 1971

FILED
JUL 30 1971
LAURENCE P. HENIGAN, Clerk
By Pete E. Lucas
Deputy

FILED
JUL 30 1971
LAURENCE P. HENIGAN, Clerk
By Alice E. Spencer Deputy

(30)

RESOLUTION NO. 71-110
(PUC Crossing Fund Application)

WHEREAS, The Yolo County Board of Supervisors has received an agreement from the Southern Pacific Railroad Company for the installation of railroad crossing protection work on County Road 18-C at SPRR Crossing No. AF-87.3; and

WHEREAS, the County's share of the cost of this work is estimated at $11,770.00; and

WHEREAS, under the Statutes of 1953, Chapter 1739, 50% of this sum of reimbursable to the County from the crossing protection fund;

NOW THEREFORE BE IT RESOLVED, that the Chairman of the Board of Supervisors be authorized to execute on behalf of Yolo County the said agreement with the Southern Pacific Railroad Company; and

BE IT FURTHER RESOLVED, that the Director of Public Works be instructed to file the necessary application for the allocation of funds, and upon completion of the work be authorized to file the necessary claims for reimbursement of the County's share of said work; and

BE IT FURTHER RESOLVED, that this Board declares and holds the State of California free from any or all damages which might result from the construction of this project and maintenance and operation of the same.

PASSED AND ADOPTED by the Board of Supervisors of the County of Yolo, State of California, on the 26th day of July 1971, by the following vote:

AYES: Edmonds, Bell, Duncan, Stephens, Espigares.
NOES: None.
ABSENT: None.

CHAIRMAN OF THE BOARD OF SUPERVISORS
COUNTY OF YOLO, STATE OF CALIFORNIA

ATTEST:
LAURENCE P. HENIGAN
Clerk

BY Lita E. Lucas DEPUTY

Approved as to Form
Dated JUL 29 1971
County Counsel of Yolo County

FILED

AUG - 6 1971

LAURENCE P. HENIGAN, Clerk

By Patricia Rodgers
Deputy

RESOLUTION NO. 71-111

(Resolution Approving Agreement for Grant of Money Pursuant to the Cameron-Unruh Beach, Park, Recreational and Historical Facilities Bond Act of 1964 as to Canyon Regional Park)

WHEREAS, the Legislature has enacted the Cameron-Unruh Beach, Park, Recreational and Historical Facilities Bond Act of 1964 (Public Resources Code §§ 5096.1-5096.28), which authorizes the State of California to make grants to counties for acquisition and development of real property for parks and beach purposes; and

WHEREAS, the County of Yolo has made application to the State of California to receive a supplemental grant under said Bond Act in connection with the proposed Canyon Regional Park, Project No. 857-103 Development; and

WHEREAS, the State of California acting by and through the Secretary for Resources has determined that the County of Yolo is qualified to receive a supplemental grant under said Bond Act; and

WHEREAS, the Legislature has approved the project for the Canyon Regional Park in the Budget Act of 1971, Item 311(eee); and

WHEREAS, it is desired to enter into an agreement for said grant,

NOW, THEREFORE, BE IT RESOLVED by the Board of Supervisors of the County of Yolo as follows:

1. That the County of Yolo enter into an agreement with the State of California acting by and through the Resources Agency and the Department of Parks and Recreation of the State of California for the grant of a sum not to exceed $5,000.00 for the development of the Canyon Regional Park project.

2. That the Chairman and Clerk of this Board are hereby authorized to execute such an agreement.

XEROX COPY

PASSED AND ADOPTED by the Board of Supervisors of the County of Yolo, State of California, this 2nd day of August, 1971, by the following vote:

AYES: Edmonds, Bell, Duncan, Stephens.

NOES: None.

ABSENT: Espigares.

J. Dudley Stephens

VICE-CHAIRMAN OF THE BOARD OF SUPERVISORS
COUNTY OF YOLO, STATE OF CALIFORNIA

8-6-71

ATTEST:

LAURENCE P. HENIGAN, CLERK

BY Barbara Rodgers DEPUTY

(SEAL)

FILED
AUG - 2 1971
LAURENCE P. HENIGAN, Clerk
By [signature] Deputy

RESOLUTION NO. 71-112

RESOLUTION OF THE BOARD OF SUPERVISORS OF YOLO COUNTY APPROVING FINAL BUDGET FOR THE FOUTS SPRINGS BOYS' CAMP 1971 - 1972

- -

WHEREAS, the Counties of SOLANO, COLUSA and YOLO heretofore entered into a joint powers agreement for the establishment, administration and financing of the FOUTS SPRINGS BOYS' CAMP, a Youth Rehabilitation Facility, and;

WHEREAS, said agreement provides for contribution by the Counties for the operation and maintenance of said camp, in accordance with a Budget which has been approved by the respective parties, and

WHEREAS, said agreement provides the Board of Directors of the FOUTS SPRINGS BOYS' CAMP to acquire constrict or enter into contracts for fixed assets up to the amount approved and set forth in the budget for the FOUTS SPRINGS BOYS' CAMP;

NOW, THEREFORE, IT IS HEREBY RESOLVED AND ORDERED, that the Final Budget of the FOUTS SPRINGS BOYS' CAMP for the year 1971-1972 is hereby approved and the appropriations for the fixed assets as referred hereinabove are established as set forth in said budget, in summary, being as follows, to wit:

Salaries and Wages		$156,939
Services and Supplies		83,695
Fixed Assets		31,170
Future Land Acq.	$8,500	
Staff Duplex #2	15,000	
2-Steel 4 Drawer Files	170	

XEROX COPY

2 Coolers	350	
4-Emerg. Lghts.	650	
1-15 Pass. Bus	4,000	
1-Radio Com. Eq.	2,500	
Total		$271,804
Appropriation for Contg.		7,000

Funding:

Revenues:

County of Solano	69,533
County of Yolo	32,714
County of Colusa	4,177
State of California	49,380
Contracting Counties	108,000
Available Balance	15,000
	278,804

PASSED AND ADOPTED by the Board of Supervisors of the County of Yolo, State of California, this 2nd day of August, 1971, by the following vote:

AYES: Edmonds, Bell, Duncan, Stephens.

NOES: None.

ABSENT: Espigares.

VICE-CHAIRMAN OF THE BOARD OF SUPERVISORS
COUNTY OF Yolo, State of California

ATTEST:
LAURENCE P. HENIGAN, Clerk
By Pete E. Lucas
DEPUTY

FOUTS SPRINGS BOYS CAMP
FINAL BUDGET
1971-72

I Summary

A. Expenditures

Salaries and Wages	$ 156,939	
Services and Supplies	83,695	
Fixed Assets	31,170	
	$ 271,804	
Appropriation for Contin.	7,000	
		$ 278,804

B. Financing

Operating Counties (From II)		
County of Solano	$ 69,533	
County of Yolo	32,714	
County of Colusa	4,177	
State of Calif. (From III D)	49,380	
Contract Counties (From III E)	108,000	
Available Balance	15,000	
		$ 278,804

Sharing Ratios and Amount

C. Comparative Ratios

	1970-71	1971-72 Proposed	1971-72 Final
1% operation cost			
Solano	69%	62%	67%
Yolo	19	27	30
Colusa	12	11	3
2% Fixed Assets			
Solano	58	58	58
Yolo	34	34	34
Colusa	8	8	8

D. Comparative Total Net Costs

Solano	74,737	59,370	69,533
Yolo	24,988	26,831	32,714
Colusa	12,487	10,277	4,177
Sub Total			106,424
St. Calif.	45,960	49,380	49,380
Cont. Cos.	81,000	99,000	108,000
Avail. Bal.	-0-	15,000	15,000
	239,172	259,858	278,804

II Computation of County Shares

A. Operating Expenses

1. Appropriation (Includes $3,500 Contingencies) $ 244,134
   Less Subsidy State (III,D) 49,380
   Less Revenue from Contract Counties (III,E) 108,000
   Net Operating Costs $ 86,754

2. Percentage of Occupancy and Share

Solano	4426 =	67.53%
Yolo	1967 =	30.01%
Colusa	161 =	2.46%
	6554	100%

3. Computation of $ Share

Solano	67% x	$86,754 =	$58,125
Yolo	30% x	86,754 =	26,026
Colusa	3% x	86,754 =	2,603
			$86,754

4. Operating Cost per Boy Month
   a. Gross $244,134 ÷ 504 = $484.38/boy months
   b. Net 86,754 ÷ 504 = 172.13/boy months
   c. Net 86,754 ÷ 216 = 401.69 boy mo. - owner cos. boys

B. Fixed Assets

1. Appropriation (Include $3,500 Contingencies & excludes $15,000 financed from Available Balance) $19,670

2. Percentage Share and Completion of $ Share

Solano	58 x	$19,670 =	$11,408
Yolo	34 x	19,670 =	6,688
Colusa	8 x	19,670 =	1,574
			$19,670

C. Summary A + B

Solano	$58,125 +	$11,408 =	$69,533
Yolo	26,026 +	6,688 =	32,714
Colusa	2,603 +	1,574 =	4,177
	$86,754	$19,670	$106,424

III Occupancy and Revenue Details

A. Boy Days 1970-71

	Solano	Yolo	Colusa	Other	Total
1st Quarter	897	655	36	2,496	4,084
2nd Quarter	1,252	321	69	2,055	3,697
3rd Quarter	1,259	387	-0-	2,138	3,784
4th Quarter	1,018	604	56	2,281	3,959
Total Boy Days	4,426	1,967	161	8,970	15,524

B. Percentage of Occupancy

1. Operating Counties

67.53	30.01	2.46		100

2. Total Occupancy

28.51	12.67	1.04	57.78	100

C. Average Occupancy

1. Total 15,524 ÷ 365 = 42.53 average daily population

2. Contract Cous. 8,970 ÷ 365 = 24.57 average daily population

D. Revenue from State

1. 42 x 12 = 504 boy months x $95 mos. = 47,880
2. Milk and Food Subsidy 1,500
   49,380

E. Revenue from Contract Counties

24 daily average population
x12 mos
288 boy months
x$375 per month charge
$108,000

RESOLUTION NO. 71-113

(Parking Restrictions - West Capitol Avenue, West Sacramento)

WHEREAS, Section 22507 of the Vehicle Code of the State of California authorizes restriction of parking or standing of vehicles on certain streets or highways, or portions thereof, during all or certain hours of the day, and;

WHEREAS, Section 4-3.107 of the Yolo County Code provides for establishment of No Parking Areas, and;

WHEREAS, the Director of Public Works has made a recommendation to this Board Recommending restricted parking at the location designated herein.

NOW, THEREFORE, BE IT RESOLVED AND DECLARED that No Parking at any time shall be permitted as provided in Section 4-3.107 of the Yolo County Code at the following location and subject to the regulations in Section 21458 of the Vehicle Code of the State of California:

On the North side of West Capitol Avenue between a point 260 feet west of the centerline of Riske Lane and a point 396 feet West of Centerline of Riske Lane.

PASSED, APPROVED AND ADOPTED By the Board of Supervisors of the County of Yolo, State of California, on this 2nd day of August, 1971, by the following vote:

AYES: Edmonds, Bell, Duncan, Stephens.

NOES: None.

ABSENT: Espigares.

VICE-CHAIRMAN OF THE BOARD OF SUPERVISORS
COUNTY OF YOLO, STATE OF CALIFORNIA

ATTEST:
LAURENCE P. HENIGAN, CLERK

BY Pete E. Lucas Deputy
(Seal)

APPROVED AS TO FORM:
County Counsel
8-6-71

FILED
AUG - 6 1971
LAURENCE P. HENIGAN, Clerk
By Barbara S. Rodgers
Deputy

FILED

AUG - 6 1971

LAURENCE P. HENIGAN, Clerk

By Barbara Rodgers Deputy

RESOLUTION NO. 71-114

(Resolution Opposing Deletion of State Route 84 from the State Highway System)

WHEREAS, the State of California, Department of Public Works, is currently reviewing the California Freeway and Expressway System in conformance with Section 256 of the California Streets and Highways Code; and

WHEREAS, such study indicates that State Route 84 in Yolo County between Route 80 in West Sacramento and Route 880 in Bryte is proposed to be deleted from the State Highway System,

NOW, THEREFORE, BE IT RESOLVED that this Board does oppose said proposal to delete Route 84 and requests that the State review this proposal for the following reasons:

1. The current deficiency on this highway as estimated by the Division of Highways is just under $3.5 million.

2. This Route serves as a major connection between Interstate 80 and Interstate 880 in West Sacramento area.

3. The route adoption report of the California Highway Commission dated 10-19-66 on this route, which was added to the State Highway System in 1965 by the Legislature stated that "The construction of this route will provide a key connector not now existing thus improving traffic service and adding to convenience and safety of motorists".

4. This route will provide a connection with the proposed new State Highway Patrol Facility currently being planned at the intersection of Route 84 and Interstate 880 freeway.

BE IT FURTHER RESOLVED that copies of this resolution be forwarded to Senator Fred Marler, Assemblyman Ray Johnson, James A. Moe, Public Works Director, State of California, and W. L. Warren, District 3, Division of Highways.

PASSED AND ADOPTED by the Board of Supervisors of the

County of Yolo, State of California, this 2nd day of August, 1971, by the following vote:

AYES: Edmonds, Bell, Duncan, Stephens.

NOES: None.

ABSENT: Espigares.

VICE-CHAIRMAN OF THE BOARD OF SUPERVISORS
COUNTY OF YOLO, STATE OF CALIFORNIA
8-6-71

ATTEST:
LAURENCE P. HENIGAN, CLERK

BY _____ DEPUTY

(SEAL)

FILED
AUG - 6 1971
LAURENCE P. HENIGAN, Clerk
by Barbara A. Rodgers
Deputy

RESOLUTION NO. 71-115

(Resolution Opposing Deletion of State Route 45 from the State Highway System)

WHEREAS, the State of California, Department of Public Works, is currently reviewing the California Freeway and Expressway System in conformance with § 256 of the State Streets and Highways Code; and

WHEREAS, this study indicates that State Route 45 from Route 113 near Knights Landing to the Colusa County Line is proposed to be deleted from the State Highway System; and

NOW, THEREFORE, BE IT RESOLVED that this Board does oppose said proposal to delete Route 45 and request that the State review this proposal for the following reasons:

1. State Route 45 between Route 113 near Knights Landing and Route 20 near Meridian and its continuation from Colusa to Route 162 near Hamilton City were not properly classified in the functional classification study in that these routes should have been classified as connector routes instead of a major collector, since Route 45 in this area is the only major north-south State Highway serving a vast agricultural area and provides service for long trip travel between other state highways and metropolitan areas and also serves as a connection between County Seats in Glen, Colusa, and Yolo Counties.

2. The State's latest deficiency Study indicates that reconstruction will cost an estimated $750,000 to bring this route to current highway standards for the 12.9 miles lying within Yolo County and requires maintenance in excess of $24,000 per year based on the most recent costs available.

BE IT FURTHER RESOLVED that copies of this resolution be forwarded to Senator Marler, Assemblyman Ray Johnson, Mr. James A. Moe, Director of Public Works, State of California, and W. L. Warren, District 3, Division of Highways.

XEROX COPY

PASSED AND ADOPTED by the Board of Supervisors of the County of Yolo, State of California, this 2nd day of August, 1971, by the following vote:

AYES: Edmonds, Bell, Duncan, Stephens.

NOES: None.

ABSENT: Espigares.

VICE-CHAIRMAN OF THE BOARD OF SUPERVISORS
COUNTY OF YOLO, STATE OF CALIFORNIA
8-6-71

ATTEST:

LAURENCE P. HENIGAN, CLERK

BY Lila E. Lucas DEPUTY

(SEAL)

FILED
AUG - 9 1971
LAURENCE P. HENIGAN, Clerk
By Barbara A. Bolger
Deputy

RESOLUTION NO. 71- 116

A RESOLUTION GRANTING CONSENT OF THE BOARD OF SUPERVISORS OF THE COUNTY OF YOLO TO THE WEST SACRAMENTO SANITARY DISTRICT TO UNDERTAKE PROCEEDINGS TO ACQUIRE AND CONSTRUCT PUBLIC IMPROVEMENTS AND TO PROVIDE THAT THE COSTS SHALL BE ASSESSED ON THE DISTRICT BENEFITED UNDER APPROPRIATE SPECIAL ASSESSMENT AND ASSESSMENT BOND PROCEEDINGS

WEST END SPECIAL ASSESSMENT DISTRICT NO. 1

RESOLVED, by the Board of Supervisors of the County of Yolo, California, that

WHEREAS, the Sanitary Board of the West Sacramento Sanitary District has filed with this Board a certified copy of its resolution requesting consent of this Board to undertake appropriate special assessment and assessment bond proceedings for the acquisition and construction of public improvements and to assess the cost thereof on the lands described in said Resolution, together with a copy of its proposed Resolution of Intention; and

WHEREAS, a portion of said work will be done in streets, highways and public places in said County over which this Board has jurisdiction; and

WHEREAS, the public interest and general welfare will be served by undertaking and completing said project;

NOW, THEREFORE, IT IS ORDERED, as follows:

1. That consent be, and the same is hereby, granted to said West Sacramento Sanitary District to acquire and construct said improvements, as described in said Resolution requesting consent of this Board and said proposed Resolution of Intention, and to make such changes and modifications therein as may be proper or advisable in the manner provided by law.

2. That consent is, and the same is hereby, granted to said District to open all such public streets as are required for the installation of said improvements. All work pertaining to said project shall be done under the direction of the Engineer of Work

XEROX COPY

of said District and to the satisfaction of the Road Commissioner of said County, and in conformity with good engineering practice. Said Engineer of Work shall require of the contractor that all of the provisions of the specifications approved by the Road Commissioner of said County and by said District are complied with by the contractor, and that said District shall comply with all the terms and conditions of the Improvement Standards and Specifications of Yolo County as to entering upon, making excavations in restoring and repairing county roads, and shall require all persons, firms of corporations engaged by said District to perform said construction work to comply with said Improvement Standards and Specifications of Yolo County as to such matters.

3. The District agrees to indemnify and hold harmless the County of Yolo, its officers and employees from and against any and all liability, loss, cost or expense of whatsoever character which may accrue to or be sustained by the County of Yolo, its officers and employees on account of any damages or injuries to property or persons (including death) arising out of or in any way connected with the construction of the aforesaid work, including, but without limitation, any damages or injuries to property or persons (including death) occasioned by the use of improper materials or workmanship or by any act or omission of District or any person, firm or corporation employed in the construction of said work. District further agrees to defend, and pay all costs, attorneys' fees and judgments resulting from any suit or action at law brought against the County of Yolo as a result of or in any way arising out of the construction of said work.

4. That this resolution is hereby expressly conditioned upon and made subject to the agreement by District that it shall require any contractor engaged to perform the work and improvements within the unincorporated area of said proposed assessment district to take out and maintain at all times during the performance of

any work to be done within said area, a separate policy or policies of public liability and property damage insurance naming thereon County, its officers and employees as insureds against liability of any kind whatsoever arising out of or in any way connected with the work and improvements to be performed by, for, or on behalf of, the contractor. Said policy and the limits of liability contained therein shall be subject to the approval of County.

5. That the Road Commissioner of said County be, and he is hereby, authorized and directed to carry out the provisions of this resolution.

6. That the Clerk of the Board of Supervisors be, and he is hereby, directed to file with the Secretary of said District a certified copy of this resolution.

PASSED AND ADOPTED by the Board of Supervisors of the County of Yolo, State of California, this 9th day of August, 1971, by the following vote:

AYES, and in favor of said Resolution, Supervisors: Edmonds, Bell, Duncan, Espigares.

NOES, and against said Resolution, Supervisors: None.

ABSENT, Supervisors: Stephens.

CHAIRMAN OF THE BOARD OF SUPERVISORS
COUNTY OF YOLO, STATE OF CALIFORNIA

ATTEST:
LAURENCE P. HENIGAN, CLERK

BY _____ DEPUTY

(SEAL)

FILED

AUG 12 1971

LAURENCE P. HENIGAN, Clerk

By Barbara Rodgers Deputy

RESOLUTION NO. 71-117

WHEREAS, Section 39296 of the Health and Safety Code prohibits the use of open burning dumps after December 31, 1971, and

WHEREAS, Section 39297.4 of the Health and Safety Code provides for the continued use of open burning for a limited time under certain conditions with a permit issued by the Air Resources Board, and

WHEREAS, the Air Resources Board, has by resolution 71-31 established the procedure for the board of supervisors to apply for a permit to continue open burning on a temporary basis, and

WHEREAS, the County of Yolo does have a solid waste disposal site at Esparto, California currently using open burning as the method of disposal, and

WHEREAS, the County has found it desirable to continue open burning beyond the December 31, 1971, deadline, because of sparce population, the geographic location, economic and technical difficulties enumerated as follows:

1. The Esparto disposal site is located on the south-east corner of County Roads 87 and 19A approximately 2-½ miles north of the town of Esparto in the projected Section 17 T.10N; R.1 W. M.D.M. occupying 10 acres. The area within 10 miles radius has a total population of 2650 people.

2. The number of persons using the site is estimated to be 2290.

3. Approximately 210 cubic yards of waste material is dumped per week.

4. It is 19 miles to the nearest site with an approved method of disposal at the Woodland City dump site now being converted to a landfill operation.

5. Currently the county and all the cities within the County have a countywide solid waste study being prepared by a consultant Engineer which will be completed by December 31, 1971. It is anticipated that the recommendations of this study concerning the elimination of open burning at all of the outlying sites will be fully implemented by July 1, 1972.

NOW, THEREFORE, BE IT FURTHER RESOLVED that the County of Yolo does make application to the Air Resources Board to continue open burning at the Esparto dump site until July 1, 1972.

PASSED, APPROVED, AND ADOPTED by the Board of Supervisors of Yolo County, State of California, on this 9th day of August, 1971, by the following vote:

AYES: Edmonds, Bell, Espigares.

NOES: Duncan.

ABSENT: Stephens.

Joseph Espigares

CHAIRMAN OF THE BOARD OF SUPERVISORS
COUNTY OF YOLO, STATE OF CALIFORNIA

ATTEST:
LAURENCE P. HENIGAN, CLERK

BY Barbara Rodgers Deputy
(Seal)

APPROVED AS TO FORM:

County Counsel

FILED

AUG 12 1971

LAURENCE P. HENIGAN, Clerk

By Barbara Sandifer Deputy

Corrected per M.O. 71-1043

RESOLUTION NO. 71-118

WHEREAS, Section 39296 of the Health and Safety Code prohibits the use of open burning dumps after December 31, 1971, and

WHEREAS, Section 39297.4 of the Health and Safety Code provides for the continued use of open burning for a limited time under certain conditions with a permit issued by the Air Resources Board, and

WHEREAS, the Air Resources Board, has by resolution 71-31 established the procedure for the board of supervisors to apply for a permit to continue open burning on a temporary basis, and

WHEREAS, the County of Yolo does have a solid waste disposal site at Dunnigan, California currently using open burning as the method of disposal, and

WHEREAS, THE County has found it desirable to continue open burning beyond the December 31, 1971 deadline, because of sparce population, the geographic location, economic and technical difficulties enumerated as follows:

1. The Dunnigan disposal site is located on County Road 2, one mile west of County Road 88 Approximately 3½ miles northwest of the town of Dunnigan in Section 7, T 12N, R1W, M.D.M. occupying 10 acres. The area within 10 miles radius has a total population of 628 persons.

2. The number of persons using the site is estimated to be 644.

3. Approximately 44 cubic yards of waste material is dumped per week.

4. It is 25 miles to the nearest site with an approved method of disposal at the Woodland City Dump site now being converted to a land fill operation.

5. Currently the County and all the cities within the county have a county wide solid waste study being prepared by a consultant engineer which will be completed by December 31, 1971. It is anticipated that the recommendations of this study concerning the elimination of open burning at all of the outlying sites will be fully implimented by July 1, 1972.

NOW, THEREFORE BE IT RESOLVED that the county of Yolo does make application to the Air Resources Board to continue open burning at the Dunnigan dump site until July 1, 1972.

Corrected by M.O. 71-1043

PASSED, APPROVED AND ADOPTED by the Board of Supervisors of Yolo County, State of California, on this 9th day of August 1971, by the following vote:

AYES: Edmonds, Bell, Espigares.

NOES: Duncan.

ABSENT: Stephens.

Doyle Henigan Jr
CHAIRMAN OF THE BOARD OF SUPERVISORS
COUNTY OF YOLO, STATE OF CALIFORNIA

8-12-71

ATTEST:
LAURENCE P. HENIGAN, CLERK

BY Barbara Rodgers Deputy
(Seal)

APPROVED AS TO FORM:

County Counsel

To:
Auditor
Public Works
Co. Counsel
Air Resources Board.

BOARD OF SUPERVISORS
Yolo County, California

Date: September 7, 1971
Entry No. 8

File:
DUMPS- ESPARTO
DUMPS- Dunnigan
- Guinda
- Knights Landing

MINUTE ORDER NO. 71-1043: AUTHORIZED THE CLERK TO CORRECT A TYPOGRAPHICAL ERROR ON RESOLUTION NO. 71-118, PAGE 2, LINE 9, TO REFLECT DUNNIGAN DUMP SITE; ON RESOLUTION NO. 71-119, PAGE 2, LINE 10, TO REFLECT GUINDA DUMP SITE; AND ON RESOLUTION NO. 71-120, PAGE 2,LINE 9, TO REFLECT KNIGHTS LANDING DUMP SITE. THE CHAIRMAN OF THE BOARD OF SUPERVISORS WAS AUTHORIZED TO INITIAL SAID CORRECTIONS ON SAID ORIGINAL RESOLUTIONS FILED WITH THE CLERK ON AUGUST 12, 1971.

Upon motion of Supervisor Duncan , seconded by Supervisor Bell , and duly carried, the above Minute Order was so ordered by the following vote:

Ayes: Edmonds, Bell, Duncan, Stephens, Espigares.

Noes: None.

Absent: None.

ORIGINAL

FILED
AUG 12 1971
LAURENCE P. HENIGAN, Clerk
By [illegible] Deputy

Corrected per M.O. 71-1013

RESOLUTION NO. 71-119

WHEREAS, Section 39296 of the Health and Safety Code prohibits the use of open burning dumps after December 31, 1971, and

WHEREAS, Section 39297.4 of the Health and Safety Code provides for the continued use of open burning for a limited time under certain conditions with a permit issued by the Air Resources Board, and

WHEREAS, the Air Resources Board, has by resolution 71-31 established the procedure for the Board of Supervisors to apply for a permit to continue open burning on a temporary basis, and

WHEREAS, The County of Yolo does have a solid waste disposal site at Guinda, California currently using open burning as the method of disposal, and

WHEREAS, the County has found it desirable to continue open burning beyond the December 31, 1971 deadline, because of sparce population, the geographic location, economic and technical difficulties enumerated as follows:

1. The Guinda disposal site is located on County Road 57 at Cache Creek approximately one mile east of the town of Guinda about 30 miles northwest of Woodland via State Highway 16 in the projected S/W 1/4 of Section 3 T 11N, R 3 W., M.D. B. & M. The area within 10 miles radius has a total population of 411 people.

2. The number of persons using the site is estimated to be 392.

3. Approximately 32 cubic yards of waste material is dumped per week.

4. It is 33 miles to the nearest site with an approved method of disposal at the Woodland city dump site now being con-

verted to a landfill operation.

5. Currently the county and all the cities within the county wide solid waste study being prepared by a consultant Engineer which will be completed by December 31, 1971. It is anticipated that the recommendations of this study concerning the elimination of open burning at all of the outlying sites will be fully implimented by July 1, 1972.

Corrected by M.O. 71-1043

NOW, THEREFORE, BE IT FURTHER RESOLVED that the County of Yolo does make application to continue open burning at the Guinda ~~XXXXXX~~ dump site until July 1, 1972.

PASSED, APPROVED AND ADOPTED by the Board of Supervisors of Yolo County, State of California, on this 9th day of August, 1971, by the following vote:

AYES: Edmonds, Bell, Espigares.

NOES: Duncan.

ABSENT: Stephens.

Jesse Espigares Jr.
CHAIRMAN OF THE BOARD OF SUPERVISORS
COUNTY OF YOLO, STATE OF CALIFORNIA
8-19-71

ATTEST:
LAURENCE P. HENIGAN, CLERK

BY Beatrice Rodgers Deputy
(Seal)

APPROVED AS TO FORM:

County Counsel

To:
Auditor
Public Works
Co. Counsel
Air Rescurces Board.

BOARD OF SUPERVISORS
Yolo County, California

Date: September 7, 1971
Entry No. 8

File:
DUMPS- ESPARTO
DUMPS- Dunnigan
- Guinda
- Knights Landing

MINUTE ORDER NO. 71-1043: AUTHORIZED THE CLERK TO CORRECT A TYPOGRAPHICAL ERROR ON RESOLUTION NO. 71-118, PAGE 2, LINE 9, TO REFLECT DUNNIGAN DUMP SITE; ON RESOLUTION NO. 71-119, PAGE 2, LINE 10, TO REFLECT GUINDA DUMP SITE; AND ON RESOLUTION NO. 71-120, PAGE 2,LINE 9, TO REFLECT KNIGHTS LANDING DUMP SITE. THE CHAIRMAN OF THE BOARD OF SUPERVISORS WAS AUTHORIZED TO INITIAL SAID CORRECTIONS ON SAID ORIGINAL RESOLUTIONS FILED WITH THE CLERK ON AUGUST 12, 1971.

Upon motion of Supervisor Duncan , seconded by Supervisor Bell , and duly carried, the above Minute Order was so ordered by the following vote:

Ayes: Edmonds, Bell, Duncan, Stephens, Espigares.

Noes: None.

Absent: None.

ORIGINAL

FILED

AUG 12 1971

LAURENCE P. HERGAN, Clerk

By Barbara A. Coleman Deputy

Corrected per M.O. 71-1043

RESOLUTION NO. 71-120

WHEREAS, Section 39296 of the Health and Safety Code prohibits the use of open burning dumps after December 31, 1971, and

WHEREAS, Section 39297.4 of the Health and Safety Code provides for the continued use of open burning for a limited time under certain conditions with a permit issued by the Air Resources Board, and

WHEREAS, the Air Resources Board, has by resolution 71-31 established the procedure for the Board of Supervisors to apply for a permit to continue open burning on a temporary basis, and

WHEREAS, the County of Yolo does have a solid waste disposal site at Knights Landing, California, currently using open burning as the method of disposal, and

WHEREAS, theCounty has found it desirable to continue open burning beyond the December 31, 1971 deadline, because of sparce population, the geographic location, economic and technical difficulties enumerated as follows:

1. The Knights Landing disposal site is located on County Road 108 approximately ½ mile west of the Town of Knights Landing in the projected Section 15 T 11 N, R 2 E MDM occupying approximately 4 acres. The area within a 10 miles radius has a total population of 2248 people.

2. The number of persons using the site is estimated to be 1698.

3. Approximately 242 cubic yards of waste material is dumped per week.

4. It is 12 miles to the nearest side with an approved method of disposal at the Woodland City dump site now being converted to a land fill operation.

5. Currently the county and all the cities within the county have a county wide solid waste study being prepared by a consultant engineer which will be completed by December 31, 1971. It is anticipated that the recommendations of this study concerning the elimination of open burning at all of the outlying sites will be fully implimented by July 1, 1972.

Corrected per M.O. 71-1083

NOW, THEREFORE, BE IT RESOLVED that the County of Yolo does make application to the Air Resources Board to continue open burning at the ~~Esparto~~ Knights Landing dump site until July 1, 1972.

PASSED, APPROVED AND ADOPTED by the Board of Supervisors of Yolo County, State of California, on this 9th day of August, 1971, by the following vote:

AYES: Edmonds, Bell, Espigares.

NOES: Duncan.

ABSENT: Stephens.

Joseph Espigares Jr.
CHAIRMAN OF THE BOARD OF SUPERVISORS
COUNTY OF YOLO, STATE OF CALIFORNIA
8-12-71

ATTEST:
LAURENCE P. HENIGAN, CLERK

BY Barbara A. Rodgers Deputy
(Seal)

APPROVED AS TO FORM:

County Counsel

To:
Auditor
Public Works
Co. Counsel
Air Resources Board.

BOARD OF SUPERVISORS
Yolo County, California

Date: September 7, 1971
Entry No. 8

File:
DUMPS- ESPARTO
DUMPS- Dunnigan
- Guinda
- Knights Landing

MINUTE ORDER NO. 71-1043: AUTHORIZED THE CLERK TO CORRECT A TYPOGRAPHICAL ERROR ON RESOLUTION NO. 71-118, PAGE 2, LINE 9, TO REFLECT DUNNIGAN DUMP SITE; ON RESOLUTION NO. 71-119, PAGE 2, LINE 10, TO REFLECT GUINDA DUMP SITE; AND ON RESOLUTION NO. 71-120, PAGE 2,LINE 9, TO REFLECT KNIGHTS LANDING DUMP SITE. THE CHAIRMAN OF THE BOARD OF SUPERVISORS WAS AUTHORIZED TO INITIAL SAID CORRECTIONS ON SAID ORIGINAL RESOLUTIONS FILED WITH THE CLERK ON AUGUST 12, 1971.

Upon motion of Supervisor Duncan , seconded by Supervisor Bell , and duly carried, the above Minute Order was so ordered by the following vote:

Ayes: Edmonds, Bell, Duncan, Stephens, Espigares.

Noes: None.

Absent: None.

ORIGINAL

FILED

AUG 12 1971

LAURENCE P. HENIGAN, Clerk

By Barbara Rodgers Deputy

RESOLUTION NO. 71-121

(Parking Restrictions - Evergreen Avenue, West Sacramento)

WHEREAS, Section 22507 of the Vehicle Code of the State of California authorizes restriction of parking or standing of vehicles on certain streets or highways, or portions thereof, during all or certain hours of the day, and;

WHEREAS, Section 4-3.107 of the Yolo County Code provides for establishment of No Parking Areas, and;

WHEREAS, the Director of Public Works has made a recommendation to this Board recommending restricted parking at the location designated herein.

NOW, THEREFORE, BE IT RESOLVED AND DECLARED that No Parking at any time shall be permitted as provided in Section 4-3.107 of the Yolo County Code at the following location and subject to the regulations in Section 21458 of the Vehicle Code of the State of California:

on the South side of Evergreen Avenue between a point 145 feet west of the East curbline of Sycamore Street and a point 265 feet west of the east curbline of Sycamore Street.

PASSED, APPROVED AND ADOPTED by the Board of Supervisors of the County of Yolo, State of California, on this 9th day of August, 1971, by the following vote:

AYES: Edmonds, Bell, Duncan, Espigares.

NOES: None.

ABSENT: Stephens.

Rose Duncan Jr.

CHAIRMAN OF THE BOARD OF SUPERVISORS
COUNTY OF YOLO, STATE OF CALIFORNIA

8-12-71

ATTEST:
LAURENCE P. HENIGAN, CLERK

BY Barbara Rodgers Deputy

Seal

APPROVED AS TO FORM:

County Counsel

FILED

AUG 12 1971

LAURENCE P. HENIGAN, Clerk
by BARBARA A. RODGERS

RESOLUTION NO. 71-122

WHEREAS, Sacramento Northern Railway, a California corporation, has made application to construct an at grade crossing over Termal Street in West Sacramento.

NOW, THEREFORE BE IT RESOLVED, that the Board hereby approves said application subject to the issuance of an encroachment permit from the County of Yolo, Department of Public Works, and the compliance with all provisions of said permit.

PASSED AND ADOPTED by the Board of Supervisors of the County of Yolo, State of California this 9th day of August 1971, by the following vote:

AYES: Edmonds, Bell, Duncan, Espigares.

NOES: None.

ABSENT: Stephens.

JOSEPH ESPIGARES JR.

CHAIRMAN OF THE BOARD OF SUPERVISORS
COUNTY OF YOLO, STATE OF CALIFORNIA

8-12-71

ATTEST:

LAURENCE P. HENIGAN, CLERK

BY BARBARA A. RODGERS DEPUTY

(SEAL)

APPROVED AS TO FORM:

CHARLES R. MACK
County Counsel

RESOLUTION NO. 71-123

(Requesting State Department of Public Works to Study Load Capacity of Bridge No. 89-15.33(22C-55))

WHEREAS, the Director of Public Works of the County of Yolo, State of California, has submitted a recommendation to the Board recommending that Bridge No. 89-15.33 be investigated as to its ability to sustain maximum loads permitted under Sections 33,550 and 35,551 of the Vehicle Code of the State of California.

WHEREAS, Section 35,751 of the Vehicle Code of the State of California provides that the Department of Public Works of the State of California shall make an engineering investigation of such bridges upon receipt of a request from the Board of Supervisors:

NOW, THEREFORE, BE IT HEREBY RESOLVED that the State of California, Department of Public Works, is hereby requested to make an engineering study and hold appropriate public hearings in accordance with Section 35,751 of the Vehicle Code of the State of California in respect to the following bridge:

BRIDGE NAME	NAME OF CREEK	LOCATION
No. 89-15.33	Cache Creek	On Road 89, 1.33 mile north of SH 16.

BE IT FURTHER RESOLVED that the Director of Public Works is directed to forward copies of this resolution to the appropriate officials of the State Department of Public Works.

FILED

AUG 12 1971

LAURENCE P. HENIGAN, Clerk

By BARBARA A. RODGERS

Deputy

PASSED AND ADOPTED by the Board of Supervisors of the County of Yolo, State of California, on the 9th day of August, 1971, by the following vote:

AYES: Edmonds, Bell, Duncan, Espigares.

NOES: None.

ABSENT: Stephens.

JOSEPH ESPIGARES

CHAIRMAN OF THE BOARD OF SUPERVISORS
COUNTY OF YOLO, STATE OF CALIFORNIA

8-12-71

ATTEST:
LAURENCE P. HENIGAN, CLERK

BY BARBARA A. RODGERS DEPUTY
(Seal).

APPROVED AS TO FORM:

CHARLES R. MACK
County Counsel

FILED

SEP 24 1971

LAURENCE P. HENIGAN, Clerk

By [illegible] Deputy

RESOLUTION NO. 71- 124

(Resolution Establishing and/or Enlarging an Agricultural Preserve, Finding Land to be Included in Contracts Not to Lie Within One Mile of City, and Authorizing Execution of Land Use Contracts)

WHEREAS, it is the policy of the County of Yolo to maintain its agricultural economy and prevent unnecessary and premature conversion of land in agricultural use by utilizing the California Land Conservation Act of 1965; and

WHEREAS, the Board of Supervisors finds it can best achieve the County's policy by establishing agricultural preserves and by signing and becoming a party to Land Use Contracts as authorized by said Act; and

WHEREAS, an application has been filed with the Planning Department of the County of Yolo requesting to establish or enlarge the Agricultural Preserves set forth in Attachment 1 attached hereto which is incorporated by reference herein so as to include the territory described in Exhibit "A" attached hereto which is incorporated by reference herein; and

WHEREAS, said application contains the matter required by law and the procedural rules established by this Board of Supervisors; and

WHEREAS, the Planning Department has filed with this Board of Supervisors its report upon the application as to the conformance with the Yolo County General Plan and as to the satisfaction of the conditions for establishment or enlargement of an agricultural preserve; and

WHEREAS, the Planning Commission has held a public hearing upon the application after giving notice in the manner required by the procedural rules established by this Board; and

WHEREAS, at the conclusion of the hearing, the Planning Commission by resolution made its recommendation upon the

(Rev.8-71)

application; and

WHEREAS, the Planning Commission resolution has been filed with the Clerk of this Board and the Clerk of this Board has given notice in the manner required by law, and the procedural rules adopted by this Board; and

WHEREAS, at the time and place set forth in the said notice a public hearing was held by this Board of Supervisors; and

WHEREAS, the owners of real property set forth in said Exhibit "A" have offered to enter into Land Use Contracts of even date with this Resolution and making reference hereto, as authorized by said Conservation Act, which Contracts impose enforceable restrictions on the therein described real property which is located in said Agricultural Preserve and known as the Assessor's Parcels as set forth in said Exhibit "A"; and

WHEREAS, the Board of Supervisors has heard and considered discussion on the restrictions, terms and conditions of the Contracts; and

WHEREAS, in the judgment of this Board of Supervisors, it is in the interest of the County of Yolo to do so;

NOW, THEREFORE, BE IT RESOLVED, ORDERED AND FOUND by the Board of Supervisors of the County of Yolo as follows:

1. Each of the foregoing recitals is true and correct.
2. The action taken by this resolution is in conformance with the Yolo County General Plan.
3. The agricultural preserve which includes the territory described in said Exhibit "A" consists of no less than 160 acres.
4. The territory described in said Exhibit "A"
   a. is designated for agricultural use in the Yolo County General Plan
   b. does not include any parcel less than twenty (20)

acres in area,

c. is predominantly Class I, II, or III soils, or satisfies the purposes of the agricultural preserve in the following ways:

1) tends to maintain the agricultural economy, and

2) tends to prevent premature or unnecessary conversion from agriculture, and

3) tends to assist in the preservation of prime lands, and

4) to preserve lands with public value as open space.

5. Said Agricultural Preserves are hereby declared established or enlarged to include the territory described in said Exhibit "A", for the purpose of defining the bounds of those areas within which the County of Yolo is willing to enter into land use contracts pursuant to the Land Conservation Act of 1965.

6. A map of such agricultural preserves is attached hereto marked Exhibit "B" which is incorporated by reference.

7. The terms and conditions upon which the County of Yolo is willing to enter into land use contracts are as follows:

FIRST: DECLARATION. This Land Use Contract is made and entered into pursuant to the California Land Conservation Act of 1965 as amended (Chapter 7 of Part 1 of Division 1 of Title 5 of the Government Code of California commencing with § 51200), hereinafter referred to as "the Act", including Article 3 of said Act entitled "Contracts" and is subject to

all of the provisions thereof pertaining to contracts. It is the intent of the parties that the restrictions imposed upon the subject property by this Contract shall constitute those which may be imposed upon property by Contract under the aforementioned Act. The execution and recordation of this Contract shall in no way restrict COUNTY or OWNER from utilizing or benefiting from future conservation or agricultural legislation enacted by the California Legislature. Should COUNTY agree to any provision in any other Contract under the Land Conservation Act which provision is not included herein and OWNER requests the inclusion of such provision in this Contract such provision shall be deemed added to this Contract upon written request of OWNER to COUNTY and any other provision hereof inconsistent with said provision shall be deemed to be of no force and effect to the extent of such inconsistency.

SECOND: RESTRICTIONS. During the term of this Contract and any and all renewals thereof, the subject property shall not be used for any purpose other than agricultural use and the uses determined by COUNTY pursuant to Government Code §§ 51231 or 51238 or by the Land Conservation Act of 1965 as amended to be compatible with the agricultural use of land within this preserve and subject to contract. No structures shall be erected upon subject property except such structures as may be directly related to authorized uses of the land. The parties, through appropriate action by COUNTY'S Board of Supervisors in accordance with the Act and its rules adopted

thereunder, and written consent of OWNER, may from time to time during the term of this Contract and renewals thereof add to and/or delete from said permissible uses of the subject property. If any use otherwise permissible hereunder is not permissible under any planning or zoning restriction now or hereafter applicable to any of the property then it shall likewise be deemed not legally available to OWNER by the provisions of this Contract, and if any use is permissible under any such planning or zoning provision but is not determined as set forth above to be compatible with the agricultural use of land within this preserve and subject to contract, then it shall not be deemed legally available to OWNER hereunder.

THIRD: EMINENT DOMAIN. When any action in eminent domain for the condemnation of the fee title of an entire parcel of land subject to a contract is filed or when such land is acquired in lieu of eminent domain for a public improvement by a public agency or a person or whenever there is any such action or acquisition by the Federal government or any person, instrumentality or agency acting under authority or power of the Federal government, such contract shall be deemed null and void as to the land actually being condemned or so acquired as of the date the action is filed, and for the purposes of establishing value of such land the contract shall be deemed never to have existed.

When such an action to condemn or acquire less than all of a parcel of land subject to a contract is commenced, the contract shall be deemed

null and void as to the land actually condemned or acquired and shall be disregarded in the valuation process only as to the land actually being taken, unless the remaining land subject to contract will be adversely affected by the condemnation, in which case the value of that damage shall be computed without regard to the contract.

The contract shall be null and void for all land actually taken or acquired; provided, however, that should any such action be dismissed, or should any interest be conveyed for non-public use, the contract shall be reinstated as of the date the action is dismissed or the conveyance is recorded.

FOURTH: TERM AND RENEWAL. The initial term of the Contract shall be for ten (10) years, commencing as of the first day of March next succeeding the date of approval of the Contract by the Board of Supervisors of the County of Yolo, and shall terminate on the last day of February of the tenth (10th) year thereafter. The first day of March shall be deemed to be the "anniversary date" of the Contract, and on the anniversary date of the Contract a year shall be automatically added to the term unless notice of non-renewal is given as herein provided. If either OWNER or COUNTY desires in any year not to renew the Contract, that party shall serve written notice of non-renewal of the Contract upon the other party in advance of the anniversary date. Unless such written notice is served by OWNER at least ninety (90) days prior to the anniversary date or by COUNTY at least sixty (60) days prior to renewal date, the Contract shall be considered renewed as provided

above. At any time prior to the anniversary date either party may in writing withdraw its notice of non-renewal. Upon request by the OWNER, the Board of Supervisors may authorize OWNER to serve notice of non-renewal on a portion of the land under contract.

FIFTH: NO PUBLIC FUNDS. The OWNER understands that he is not entitled to any public funds by reason of the execution of the Contract or any renewal thereof although the use of the subject property is limited as aforesaid.

SIXTH: TERMINATION. Subject to the procedural conditions contained herein, OWNER may elect to terminate the Contract without penalty when one of the following circumstances is found to exist:

(a) The laws of California cease to implement Article XXVIII of the State Constitution in a manner providing benefits and restrictions substantially similar to those embodied in Article 1.5 (commencing with § 421) of Chapter 3 of Part 2 of Division 1 of the Revenue and Taxation Code. To be substantially similar, it is hereby agreed that said implementing measures must include provisions for a land valuation system basing value of the land on those uses legally available to OWNER as the basis for assessment, and must not require that OWNER permit entry of the public on subject property.

(b) Future conservation or agricultural legislation achieving a substantially similar public benefit is enacted by the California Legislature and is applied to subject property.

(c) The real property tax is abolished as a source

of revenue.

The following procedures shall be followed to elect the termination of the Contract:

(a) Written notice of the election to terminate the Contract shall be given the Board of Supervisors of Yolo County by OWNER.

(b) The Board of Supervisors shall have thirty (30) calendar days to review the proposal and the information submitted in support thereof.

(c) If the Board does not act within said thirty (30) days to set a hearing within an additional thirty (30) days, it shall effect the termination by recording a notice of termination with the County Recorder and filing a copy thereof with the State Department of Agriculture. If the Board so sets a hearing, it shall give notice to OWNER and shall consider the election to terminate in the same manner as it would a request for cancellation as provided in Section SEVENTH of the Contract.

SEVENTH: CANCELLATION. The Contract may not be cancelled in whole or part except pursuant to a request by OWNER as provided herein.

(a) The Board of Supervisors of COUNTY may approve the cancellation of the Contract only if it finds that cancellation is not inconsistent with the purposes of the California Land Conservation Act and is in the public interest. The existence of an opportunity for another use of the land involved shall not be sufficient reason for the cancellation of the Contract. A potential alternative use of the land may be considered

only if there is no proximate land not subject to a Land Use Contract pursuant to the Williamson Act suitable for the use to which it is proposed the subject property be put. The uneconomic character of an existing agricultural use shall likewise not be sufficient reason for cancellation of the Contract. The uneconomic character of an existing use may be considered only if there is no other reasonable or comparable agricultural use to which the land may be put.

(b) Prior to any action by the Board of Supervisors giving tentative approval to the cancellation of any contract, the County Assessor shall determine the full cash value of the land as though it were free of the contractural restriction. The Assessor shall multiply such value by the most recent County ratio announced pursuant to § 401 of the Revenue & Taxation Code and shall certify the product to the Board of Supervisors as the cancellation valuation for the purpose of determining the cancellation fee.

(c) Prior to giving tentative approval to the cancellation of the Contract, the Board of Supervisors shall determine and certify to the County Auditor the amount of the cancellation fee which OWNER must pay to the County Treasurer as deferred taxes upon cancellation. That fee shall be an amount equal to 50% of the cancellation valuation of the property; provided, however, if after the date the contract was initially entered into, the publicly announced county ratio of assessed value to full cash value is changed, the percentage

payment in this subdivision shall be changed so no greater percentage of full cash value will be paid than would have been paid had there been no change in ratio.

(d) If the Board of Supervisors finds that it is in the public interest to do so, it may waive any such payment or any portion thereof, or may make such payment or a portion thereof contingent upon the future use of the land and its economic return to OWNER for a period of time not to exceed the unexpired term of the Contract had it not been cancelled provided:

1) The cancellation is caused by an involuntary transfer or change in the use which may be made of the land, and the land is not immediately used, for a purpose which produces a greater economic return to OWNER; and

2) The Board of Supervisors has determined it is in the best interest of the program to concerve agricultural land use that such payment be either deferred or not required.

(e) When the deferred taxes required by this section are collected, the County Treasurer shall distribute the taxes in accordance with the provisions of Government Code § 51283(d).

(f) Upon tentative approval of the cancellation petition, the Clerk of the Board of Supervisors shall record in the Office of the County Recorder a certificate which shall set forth the name of the owner of such land at the time the Contract was cancelled with the amount of the cancellation fee certified by the Board of Supervisors as being

due pursuant to this section, the contingency of any waiver or deferment of payments, and a legal description of the property. From the date of recording of such certificate the Contract shall be finally cancelled and, to the extent the cancellation fee has not yet been paid, a lien shall be created and attached against the real property described therein and any other real property owned by the person named therein as the owner and located within the County of Yolo. Such lien shall have the force, effect and priority of a judgment lien. Nothing in this section shall preclude the Board of Supervisors from requiring payment in full of the cancellation fee prior to the cancellation becoming effective.

(g) In no case shall the cancellation of a Contract be final until the notice of cancellation is actually recorded as provided herein. Notwithstanding any provisions of the Revenue & Taxation Code, any payments required by this section shall not create nor impose a lien or charge on the land as to which a contract is cancelled except as herein provided.

(h) Upon the payment of the cancellation fee or any portion thereof, the Clerk of the Board of Supervisors shall record with the County Recorder a written certificate of the release in whole or in part of the lien.

(i) No tentative approval of cancellation may be given until after the Board of Supervisors has caused notice to be given of and has held a public hearing on the matter. Notice of hearing

shall be mailed to each and every owner of property under contract within this agricultural preserve and shall be published pursuant to § 6061 of the Covernment Code. The owner of any property located in the County of Yolo may protest such cancellation; however, such protest shall be advisory only and shall not be binding upon the Board of Supervisors.

EIGHTH: DIVISION OF SUBJECT PROPERTY. In the event the subject property of the Contract is divided, a Contract identical to the Contract then covering the original parcel shall be executed by OWNER on each parcel created by the division at the time of the division. Any agency making an order of division or COUNTY which has jurisdiction shall require, as a condition of approval of the division, the execution of the Contracts provided for in this paragraph.

NINTH: EXCLUSION OF LAND FROM PRESERVE. Removal of any land under the Contract from an agricultural preserve either by change of boundaries of the preserve or disestablishment of the preserve shall be the equivalent of a notice of non-renewal by COUNTY.

TENTH: SUCCESSORS IN INTEREST. The Contract shall run with the land described in it and shall be binding upon the heirs, successors and assigns of the OWNER and COUNTY.

8. The uses determined by COUNTY to be agricultural uses and uses compatible with the agricultural use of the land within the preserve and subject to contract are as follows:

A. Agricultural Uses:

1. Agriculture, including any customary

agricultural buildings and structures, and such uses as, but not limited to, livestock ranges, animal husbandry, field crops, fallow, withdrawal from production pursuant to Federal agricultural programs such as but not limited to that authorized by the Crop and Adjustment Act, tree crops, nurseries and greenhouses together with all necessary equipment and facilities for support and maintenance of the operation.

2. Animal feed yards when more than 1000 feet from any existing dwelling.

3. Hog farms.

B. Compatible Uses:

1. Ranch and farm dwellings appurtenant to a principal agricultural use when located on a parcel containing at least twenty (20) acres.

2. Drilling and operation of oil and gas wells.

3. Electrical distribution substations.

4. Public parks and recreation areas.

5. Living quarters of persons employed on the premises and relatives of the property owner or lessee; but not including labor camps.

6. Mobile homes may be used as living quarters when they are located on land used for agricultural purposes and are appurtenant to such agricultural use, provided that there may not be more than one mobile home for each ten (10) acres of total site area.

7. Temporary shelters for herdsmen including mobile homes, wagons, tents and the like.

8. Guest houses, not rented or otherwise conducted as a business.

9. Home occupations.

10. Offices incidental and necessary to the conduct of a principal permitted use.

11. Private garages, private parking areas, and private stables.

12. Roadside stands for the sale of agricultural products primarily grown in the local area.

13. Name plates and signs appurtenant to any permitted use, including, but not limited to, temporary real estate signs advertising the sale, rental, or lease of the premises upon which the sign is located.

14. Temporary landing strips appurtenant to a principal permitted use.

15. Other accessory uses and buildings customarily appurtenant to a permitted use; including, but not limited to, almond hulling, fruit, grain and bean storage and drying when such products are primarily produced on the premises.

16. Any customary agricultural building, structure or dwelling appurtenant to an agricultural use no longer necessary for the operation of the principal use may be rented or leased for similar use.

17. Public and private hunting clubs with no permanent buildings.

18. The erection, construction, alteration or maintenace of gas, electric, water or communication utility facilities.

19. Public and private hunting clubs with permanent buildings.

20. Agricultural labor camps.

9. Said Land Use Contracts constitute an enforceable restriction within the meaning of and for the purposes of Article XXVIII of the State Constitution and Article 1.5 (commencing with § 421) of Chapter 3 of Part 2 of Division 1 of the Revenue and Taxation Code.

10. No portion of the land included in said applications and said Contracts lies within one mile of any incorporated city in this County.

11. The County shall become a party to said Land Use Contracts and the Chairman of this Board is hereby authorized to execute said Contracts.

12. The Clerk of this Board of Supervisors is directed to file certified copies of this resolution with the County Recorder and State Director of Agriculture and to record said Land Use Contracts with the County Recorder.

PASSED AND ADOPTED by the Board of Supervisors of the County of Yolo, State of California, this 16th day of August, 197 1, by the following vote:

AYES: Edmonds, Bell, Duncan, Espigares.

NOES: None.

ABSENT: Stephens.

JOSEPH ESPIGARES, JR.
CHAIRMAN OF THE BOARD OF SUPERVISORS
COUNTY OF YOLO, STATE OF CALIFORNIA

ATTEST:

LAURENCE P. HENIGAN, CLERK

BY [redacted] E LUCAS DEPUTY

(SEAL)

(Rev.8-71)

BOARD OF SUPERVISORS
Yolo County, California

PUBLIC HEARING

NOTICE IS HEREBY GIVEN, that August 16, 1971, at 10:45 A.M., has been set as the date and time to hold Public Hearings in the Board of Supervisors' Chambers, Room 207, Yolo County Courthouse, Woodland, California, to consider the following:

1 - Change of Zoning from an A-1 (Agricultural General) Zone to an A-P (Agricultural Preserve) Zone and the establishment of an agricultural preserve for a 115 acre parcel of land located on the east side of County Road 98, ½ mile south of County Road 14 and designated as Assessor's Parcel No. 19-541-27, an Addition to Preserve No. 3, as requested by Almira E. Borach. PCZF No. 1584.

2 - Change of Zoning from an A-1 (Agricultural General) Zone to an A-P (Agricultural Preserve)Zone and the establishment of an agricultural preserve for 193.4 acres of land, 160.5 acres being located at the southwest corner of the intersection of County Roads 95 and 25 and 32.9 acres being located at the southeast corner of the intersection of County Roads 25 and 97, and designated as Assessor's Parcel Nos. 40-070-08, 40-070-09, and 40-050-16, an Addition to Preserve No. 34, as requested by A.M. Pimentel, aka Antone M. Pimentel and Louise E. Pimentel. PCZF No. 1585.

3 - Change of Zoning from an A-1 (Agricultural General) Zone to an A-P (Agricultural Preserve) Zone and the establishment of an agricultural preserve for a 60 acre parcel of land located on the west side of County Road 99, ½ mile north of County Road 27, and designated as Assessor's Parcel No. 41-030-08, an Addition to Preserve No. 22, as requested by Allan L. and Vernon G. Maas. PCZF No. 1586.

4 - ~~Change of Zoning from A-1 (Agricultural General) Zone to an A-P (Agricultural Preserve) Zone and the establishment of an agricultural preserve for a 58.45 acre parcel of land located on the east side of County Road 89, 1 mile west of County Road 31, and designated as Assessor's Parcel No. 36-050-01, an Addition to Preserve No. 18, as requested by Difendo Bolla. PCZF No. 1587.~~ OUT

5 - Change of Zoning from an A-1 (Agricultural General) Zone to an A-P (Agricultural Preserve) Zone and the establishment of an agricultural preserve for 29.55 acres of land located ½ mile southwesterly of the end of County Road 97B, one mile west of Interstate 5, and designated as Assessor's Parcel Nos. 25-310-20 & 21, an Addition to Preserve No. 15, as requested by Harry H. and Jane Davey. PCZF No. 1588.

ATTACHMENT 1

6 - Change of Zoning from an A-1 (Agricultural General) Zone to an A-P (Agricultural Preserve) Zone and the establishment of an agricultural preserve for a 53.51 acre parcel of land located on the west side of County Road 140 (South River Road), ½ mile north of County Road 142, and designated as Assessor's Parcel No. 16-360-45, an Addition to Preserve No. 80, as requested by Marshall L. Pylman. PCZF NO. 1589.

7 - Change of Zoning from an A-1 (Agricultural General) Zone to an A-P (Agricultural Preserve) Zone and the establishment of an agricultural preserve for 435.20 acres of land located between Elk Slough Road and County Road 140 (South River Road) on both sides of County Road 143, and designated as Assessor's Parcel Nos. 16-370-08 and 16-380-14, an Addition to Preserve No. 95, as requested by Albert L. Pylman and Thornton E. Pylman. PCZF No. 1591.

8 - Change of Zoning from an A-1 (Agricultural General) Zone to an A-P (Agricultural Preserve) Zone and the establishment of an agricultural preserve for 94.94 acres of land located on the east side of County Road 144 (Elk Slough Road) approximately 1 mile north of County Road 143, and designated as Assessor's Parcel No. 16-370-03, an Addition to Preserve No. 91, as requested by Thornton E. Pylman and Albert L. Pylman. PCZF No. 1592.

9 - Change of Zoning from an A-1 (Agricultural General) Zone to an A-P (Agricultural Preserve) Zone and the establishment of an agricultural preserve for 280 acres of land located between County Roads 83 and 84, ½ mile south of County Road 2, and designated as Assessor's Parcel No. 18-010-06, an Addition to Preserve No. 41, as requested by Cleatus E. Richey. PCZF No. 1594.

10 - ~~Change of Zoning from an A-1 (Agricultural General) Zone to an A-P (Agricultural Preserve) Zone and the establishment of an agricultural preserve for 47.03 acre parcel of land located on the north side of County Road 35 between County Roads 87 and 87A, and designated as Assessor's Parcel No. 30-280-07, an Addition to Preserve No. 20, as requested by James W. and Norma M. Varin. PCZF No. 1595.~~ OUT

11 - Change of Zoning from an A-1 (Agricultural General) Zone to an A-P (Agricultural Preserve) Zone and the establishment of an agricultural preserve for 104.66 acres of land located on the north side of County Road 23, approximately 1 mile west of County Road 89, and designated as Assessor's Parcel Nos. 21-610-22, 23, 24, 25 and 35, an Addition to Preserve No. 37, as requested by Barbara J. and Michael J. Wright. PCZF No. 1598.

12 - Change of Zoning from an A-1 (Agricultural General) Zone to an A-P (Agricultural Preserve) Zone and the establishment of an agricultural preserve for a 78.7 acre parcel of land located on the west side of County Road 95, ½ mile north of County Road 29, and designated as Assessor's Parcel No. 40-180-08, an Addition to Preserve No. 47, as requested by Opie Odell and Carmen Odell. PCZF No. 1599.

13 - Change of Zoning from an A-1 (Agricultural General) Zone to an A-P (Agricultural Preserve) Zone and the establishment of an agricultural preserve for 49.35 acre parcel of land located on the southwest corner of the junction of County Roads 96B and 25, and designated as Assessor's Parcel No. 40-080-02, an Addition to Preserve No. 34, as requested by Donell C. Fisher and D. Earl Fisher, Jr. PCZF No. 1600.

14 - Change of Zoning from an A-1 (Agricultural General) Zone to an A-P (Agricultural Preserve) Zone and the establishment of an agricultural preserve for 1144. 37 acres of land located southwesterly of the end of County Road 42, approximately 1 mile south of Rumsey, and designated as Assessor's Parcel Nos. 18-110-04, 18-231-04, 18-290-14, 18-300-16 and 18-140-01, an Addition to Preserve No. 35, as requested by Otto E. and Iva M. Bruhn. PCZF No. 1601.

15 - Change of Zoning from an A-1 (Agricultural General) Zone to an A-P (Agricultural Preserve) Zone and the establishment of an agricultural preserve for 113.79 acres of land located on both sides of State Highway 16 on the south side of County Road 68, and designated as Assessor's Parcel Nos. 18-561-08, 18-562-10, an Addition to Preserve No. 8, as requested by Jesse Ward Bryan and Marjorie R. Bryan. PCZF No. 1602.

16 - Change of Zoning from an A-1 (Agricultural General) Zone to an A-P (Agricultural Preserve) Zone and the establishment of an agricultural preserve for a 160 acre parcel of land located at the northwest corner of the junction of County Roads 35 and 106, and designated as Assessor's Parcel No. 33-130-12, an Addition to Preserve No. 32, as requested by Mary Pereira. PCZF No. 1603.

17 - Change of Zoning from an A-1 (Agricultural General) Zone to an A-P (Agricultural Preserve) Zone and the establishment of an agricultural preserve for a 40 acre parcel of land located on the east side of County Road 96 approximately ½ mile north of County Road 29, and designated as Assessor's Parcel No. 40-170-03, an Addition to Preserve No. 47, as requested by Hal E. Talley and Leatha E. Talley. PCZF No. 1604.

18 - Change of Zoning from an A-E (Agricultural Exclusive) Zone to an A-P (Agricultural Preserve) Zone and the establishment of an agricultural preserve for an 85 acre parcel of land located on the east side of Interstate 5 on the north side of County Road 12, and designated as Assessor's Parcel No 19-272-13, an Addition to Preserve No. 49, as requested by Margaret Schlosser aka Margaret Long, Donald E. Schlosser and Edna E.Schlosser. PCZF No. 1605.

19 - Change of Zoning from an A-1 (Agricultural General) Zone to an A-P (Agricultural Preserve) Zone and the establishment of an agricultural preserve for a 248 acre parcel of land located on the east side of State Highway 16 east of the junction with County Road 68, and designated as Assessor's Parcel No. 18-562-05, an Addition to Preserve No. 8, as requested by Cecelia Stewart, Julia Vieu and Helen Smith. PCZF No. 1606.

20 - Change of Zoning from an A-1 (Agricultural General) Zone to an A-1 (Agricultural Preserve)Zone and the establishment of an agricultural preserve for 47.46 acres of land located on both sides of County Road 24 approximately ½ mile east of County Road 97, and designated as Assessor's Parcel Nos. 25-220-60 and 40-050-21, an Addition to Preserve No. 34, as requested by Gilbert and Vivian Koebel. PCZF No. 1608.

21 - Change of Zoning from an A-1 (Agricultural General) Zone to an A-P (Agricultural Preserve) Zone and the establishment of an agricultural preserve for a 21.62 acre parcel of land located on the north side of County Road 28, ½ mile west of County Road 98, and designated as Assessor's Parcel No. 40-140-09, an Addition to Preserve No. 9, as requested by Joseph John Peine and Letha Marie Peine. PCZF No. 1609.

22 - Change of Zoning from an A-1 (Agricultural General) Zone to an A-P (Agricultural Preserve) Zone and the establishment of an agricultural preserve for a 40.83 acres of land located at the southeast corner of the intersection of County Roads 24 and 97, and designated as Assessor's Parcel No. 40-050-11, an Addition to Preserve No. 34, as requested by Katherine Kaelin, Josephine Kaelin and Marie Kaelin. PCZF No. 1610.

23 - Change of Zoning from an A-1 (Agricultural General) Zone to an A-P (Agricultural Preserve) Zone and the establishment of an agricultural preserve for a 44.66 acre parcel of land located on the north side of County Road 29, ½ mile east of County Road 94, and designated as Assessor's Parcel No. 40-130-07, an Addition to Preserve No. 47, as requested by Francis R. Spear, Patricia M. Spear and Henrietta Spear. PCZF No. 1614.

24 - Change of Zoning from an A-1 (Agricultural General) Zone to an A-P (Agricultural Preserve) Zone and the establishment of an agricultural preserve for a 155 acre parcel of land located on the southeast corner of the junction of County Roads 25A and 101, and designated as Assessor's Parcel No. 42-030-02, an Addition to Preserve No. 33, as requested by Helen Stadtmuller Sandberg. PCZF No. 1615.

25 - Change of Zoning from an A-1 (Agricultural General) Zone to an A-P (Agricultural Preserve) Zone and the establishment of an agricultural preserve for a 59.63 acre parcel of land located on the west side of County Road 98, ½ mile north of County Road 16, and designated as Assessor's Parcel No. 19-382-54, an Addition to Preserve No. 3, as requested by Conservatorship of Clarissa Jenks, by Chester G. Roth, Conservator. PCZF No. 1617.

All interested parties are invited to attend.

Dated: July 26, 1971.

LAURENCE P. HENIGAN, COUNTY CLERK,
Ex-Officio Clerk of the Board of
Supervisors

BY Barbara A. Rodgers
Deputy

EXHIBIT "A"

ADDITION TO PRESERVE NO. 3

Property Owner: Almira E. Borach, formerly Almira E. Taylor

Assessor's Parcel: 19-541-27

County of Yolo, State of California, described as follows:
115 Acres comprised of the South half (S½) of the Northwest quarter and the North thirty-five (35) acres of the Southwest quarter of Section 30, Township 11 North, Range 2 East, M.D.B.&M.

ADDITION TO PRESERVE NO. 34

Property Owners: A. M. Pimentel, also known as Antone M. Pimentel and Louise E. Pimentel, his wife

Assessor's Parcels: 40-050-16, 40-070-08 and 40-070-09

PARCEL #1:

The North half of the Northeast Quarter of Section 9, Township 9 North, Range 1 East, M.D.B.&M., also described as all of Lots 29, 30 and 31 and a portion of Lots 32, 33 and 34, Birbeck's Eastern Subdivision as shown on the official map thereof filed for record in the office of the Yolo County Recorder on December 8, 1914 in Book 3 of Maps, page 27.

PARCEL #2:

The South half of the Northeast Quarter of Section 9, Township 9 North, Range 1 East, M.D.B.&M.,

Also described as all of Lot 35 and a portion of Lots 32, 33 and 34, Birbeck's Eastern Subdivision as shown on the official map thereof, filed for record in the office of the Yolo County Recorder on December 8, 1914 in Book 3 of Maps, at page 27.

PARCEL #3:

Bounded by a line beginning at an iron stake marking the Southwest corner of Lot 6 of the Browning Subdivision of the Northwest Quarter of Section 12, Township 9 North, Range 1 East, M.D.B.&M., and running thence Northerly along the West boundary line of Lots 5 and 6 of said Subdivision a distance of 1078.4 feet to a point, said point being also 163.4 feet South from the Northwest corner of said Lot 5; thence Easterly along an old fence a distance of 1327.1 feet to t point, said point being 1081.7 feet from the South boundary line of Lot 6 and 1327.1 feet from the East boundary line of Lot 5; thence Southerly a distance of 1081.7 feet to the midway point in the Southerly boundary of said Lot 6; thence Westerly 1326.1 feet to the PLACE OF BEGINNING, the tract containing 32.89 acres of land, more or less, and being a portion of Lots 5 and 6 of the Browning Subdivision, map of which was filed in the office of the County Recorder of the County of Yolo on December 26th, 1908 in Book 2 of Maps, at page 10.

EXHIBIT "A" (Cont'd)

ADDITION TO PRESERVE NO. 22:

Property Owners: Allan L. Maas and Vernon G. Maas, both single persons

Assessor's Parcel: 41-030-08

Record Description: All that certain real property situate in the County of Yolo, State of California, described as follows:

The North fifteen (15) chains of the South twenty-seven (27) chains of the Southeast quarterof Section 18, in Township 9 North Range 2 East, M.D.B. & M., containing 60 acres of land, more or less.

ADDITION TO PRESERVE NO. 15:

Property Owners: Harry H. Dewey and Jane Dewey, his wife as Tenants in Common

Assessor's Parcels: 25-310-20 and 25-310-21

Record Description: All that real property situate in the County of Yolo, State of California, described as follows:

Lot 6, as shown on the "Map showing subdivision of The Parrish Estate, being a portion of Rancho Rio Jesus Maria, Yolo County, Cal." filed for record in the office of the County Recorder of the County of Yolo, on November 3, 1913 in Book 3 of Maps at page 5.

EXHIBIT "A" (Cont'd)

ADDITION TO PRESERVE NO. 15 (Cont'd):

TOGETHER with an undivided ½ interest in and to the well and pumping plant located in the Southeast corner of Lot 1, according to the map of the Parrish Estate, being a portion of the Rancho Rio Jesus Maria, filed for record in the office of the County Recorder of Yolo County, in Map Book 3 at page 5, Yolo County Records; together also with a right of way for a ditch 30 feet wide from said well and pumping plat along and across the South boundary of said Lot 1.

ADDITION TO PRESERVE NO. 80:

Property Owner: Marshall L. Pylman, as his sole and separate property

Assessor's Parcel: 16-360-45

All that portion of that certain 158.531 acre tract of land shown on the Record of Survey entitled "Property of Albert, Evelyn G. & Thornton Pylman Swampland Survey 757, Yolo County Surveys, located in Projected Sections 9 & 10, T. 6 N., R. 4 E., M.D.B.&M.", recorded in the office of the Recorder of Yolo County in Book 10 of Maps and Surveys, page 4, described as follows:

Beginning at a 1-1/4 inch iron pipe monument tagged "L.S. 2651" marking the Northeasterly corner of said 158.531 acre tract of land; thence from said point of beginning South 07° 57' 00" West 652.75 feet to a 1-1/4 inch iron pipe monument tagged "L.S. 2651"; thence South 85° 38' 08" East 209.82 feet to a point in the center of the levee road, said point being marked with a 3/4 inch iron pipe monument tagged "L.S. 2651"; thence South 85° 38' 08" East 53.68 feet to a point on the ordinary mean high water line of the west bank of the Sacramento River; thence South 00° 56' 42" West 151.17 feet along said ordinary mean highwater line; thence North 87° 03' 21" West 59.23 feet to a point in the center of said levee road, said point being located South 00° 57' 19" West 40.02 feet from a 3/4 inch iron pipe monument tagged "L.S. 2651"; thence North 87° 03' 21" West 2320.99 feet to a point on the west boundary of said 158.531 acre tract of land, said point being located North 00° 35' 30" West 41.34 feet from a 1-1/4 inch iron pipe monument tagged "L.S. 2651"; thence North 00° 35' 30" West 1301.98 feet along the west boundary of said 158.531 acre tract of land to the northwest corner thereof; thence South 74° 43' 25" East 2301.90 feet along the Northerly boundary of said 158.531 acre tract of land to the point of beginning; containing 53.5103 acres, more or less.

EXCEPTING THEREFROM, the following:

Beginning at a 1-1/4 inch iron pipe monument tagged "L.S. 2651" from which the most Southerly corner of that certain 279.575 acre tract of land shown on the Record of Survey entitled "Property of Dwight C. Connor" recorded in the office of the Recorder of Yolo County in Book 5 of Maps and Surveys, Map No. 49, bears the following three (3) courses and distances: (1) South 07° 57' 00" West 150.00 feet, (2) South 40° 35' 20" West 3215.55 feet and (3) South 00° 35' 30" East 75.28 feet; thence from said point of beginning North 07° 57' 00" East 175.00 feet to a similar iron pipe monument; thence South 85° 38' 08" East 236.54 feet to a 3/4 inch iron pipe monument tagged "L.S. 2651"set on the centerline of a County Road; thence continuingSouth 85° 38' 08" East 71.39 feet to a point on the ordinary mean high water line of the Sacramento River; thence along said line, downstream, South 15° 39' 15" West 178.10 feet; thence North 85° 38' 08" West 71.51 feet to a 3/4 inch iron pipe monument tagged "L.S. 2651" set on the centerline of said County Road; thence continuing North 85° 38' 08" West 212.50 feet to the point of beginning; containing 1.187 acres, more or less.

EXHIBIT "A" (Cont'd)

ADDITION TO PRESERVE NO. 95:

Property Owners: Albert L. Pylman and Thornton E. Pylman

Assessor's Parcels: 16-380-14 and 16-370-08

PARCEL #1:

Tracts 1 and 2 as shown on a Plat entitled "Plat of Tract of land owned by Estate of C. V. Talmadge, Deceased", located in Township 6 North, Range 4 East, M.D.B.&M., filed in the office of the County Recorder of said County of Yolo, in Book 4 of Maps and Surveys page 27, Subject to assessment for Reclamation purposes levied and assessed by Reclamation District No. 150 against the above described realty, also subject to a right-of way for the transmission and distribution of electricty granted to the Great Western Power Company, a Corporation dated Feb. 11, 1914, recorded October 19, 1914 in Book 87 of Deeds page 50.

PARCEL #2:

Tracts 3 and 4 as shown on the map or plat entitled "Plat of Tract of Land owned by the Estate of C. V. Talmadge, deceased, located in Township 6 North, Range 4 East", filed for record in the office of the County Recorder of the County of Yolo, on September 18th, 1915, in Book 4 of Maps and Surveys, at page 27.

PARCEL #3:

Parts of Swamp Land Survey #642, 754 and 1180 of Yolo County Surveys, and shown as Lot 4 on Map #106 in Vol. 3 of Maps and Surveys, in Recorder's Office, Yolo County, California, and described as follows:

Beginning at the Southwest corner of Swamp Land Survey #642, marked by an old gas pipe in the corner of a fence and running thence South 89° 48' East 1210.6 feet; thence North 53° 16' East 1783.0 feet; thence North 74° 47' East 790.8 feet; thence North51° 51' East, 233.3 feet; thence North 60° 27' East, 1098.6 feet; thence North 62° 12' East 226.2 feet; thence North 48° 00' West 60.5 feet to an iron pipe 1-1/4 x 4.5 feet; continuing North 48° 00' West 4079.0 feet to an iron pipe 1-1/4x 4.5 feet and continuing North 48° 00' West 89.0 feet, making the total length of this course 4223.5 feet; thence South 1° 49' West 251.8 feet; thence South 22° 40' East 657.5 feet; thence South 10° 54' East 334.8 feet; thence South 4° 08' West 317.6 feet; thence South 5° 27' West 396.0 feet thence South 19° 17' West 261.0 feet; thence South 32° 15' West 297.8 feet; thence South 47° 55' West 617.0 feet; thence South 50° 57' West 303.4 feet; thence South 65° 54' West 352.1 feet; thence South 79° 56' West 246.8 feet; thence North 81° 06' West 124.3 feet; thence North 67° 12' West 170.5 feet; thence North 60° 47' West 365.4 feet; thence South 7° 18' East 1982.7 feet to the place of beginning, containing 228.20 acres of land, more or less.

ADDITION TO PRESERVE NO. 91:

Property Owners: Thornton E. Pylman and Albert L. Pylman

Assessor's Parcel: 16-370-03

PARCEL #1:

Beginning at a concrete monument set on the Northeasterly boundary of that certain 134.00 acre tract of land described in deed executed by Fred E. Greene and Eva E. Berry to Lillus A. Kelly, dated February 4th, 1918 and recorded in the office of the County Recorder of Yolo County, in Book 93 of Deeds, at page 440, from which point of beginning the Southwest corner of Swamp Land Survey No. 755, Yolo county Surveys, bears South 50° 06' East 38.2 feet; thence North 19° 39' East 167.60 feet; and thence South 48° 26' East 1349.70 feet; thence from said point of beginning North 50° 06' West 2954.24 feet to a concrete monument; thence North 80° 25' West 544.09 feet to a concrete monument; thence continuing North 80° 25' West 75.00 feet to a point; thence South 04° 35' East 163.98 feet; thence South 05° 01' West 306.44 feet; thence South 36° 27' West 237.15 feet; thence South 73° 13' West 251.50 feet; thence South 48° 14' East 98.00 feet to a concrete monument; thence continuing South 48° 14' East 3562.28 feet to a concrete monument; thence continuing South 48° 14' East 27.05 feet to a point on the Westerly bank of a drainage canal; thence North 55° 14' 30" East 140.74 feet along said Westerly bank; thence North 20° 56' East 1176.00 feet along said Westerly bank; thence leaving said Westerly bank North 50° 06' West 18.00 feet to the point of beginning, containing 94.94 acres, more or less.

ADDITION TO PRESERVE NO. 41:

Property Owner: Cleatus E. Richey, a widower

Assessor's Parcel: 18-010-06

Record Description: All that real property situate in the County of Yolo, State of California, described as follows:

The Southeast quarter, the South half of the Southwest quarter, and the Northwest quarter of the Southwest quarter of Section 10, Township 12 North, Range 2 West, M.D.B. & M. EXCEPTING THEREFROM: Commencing at the East quarter Section corner of said Section 10; thence South along the section line 630 feet to the TRUE POINT OF BEGINNING; thence from said true point of beginning South along the Section line 100 feet; thence West parallel with the North line of the Southeast quarter of said Section 10, 145 feet; thence North parallel with the East line of said Section 100 feet; thence East parallel with the North line of said quarter section 145 feet to the point of beginning.

ADDITION TO PRESERVE NO. 37:

Property Owners: Michael J. Wright and Barbara J. Wright, his wife, as Joint Tenants

Assessor's Parcels: 21-610-22, 21-610-23, 21-610-24, 21-610-25 and 21-610-35

All that certain real property situate lying and being in the County of Yolo and State of California, being described as follows:

PARCEL ONE

Beginning at the Southeasterly corner of Lot 4 of the Cadenasso Property as shown on the map filed in Maps and Surveys Book 3, Page 111, Yolo County Records and running thence North 76° 15' West, 157.12 feet; thence North 10° 04' East, 2967.68 feet; thence North 80° 22' East, 166.54 feet; thence South 10° 04' West 3034.0 feet to the place of beginning and containing 10.80 acres of land, more or less.

PARCEL TWO

Beginning at a point situated North 76° 15' West, 157.12 feet from the Southeasterly corner of Lot 4 of the Cadenasso Property as shown on the map filed in Maps and Surveys Book 3, Page 111, Yolo County Records and running thence North 76° 15' West, 160.34 feet; thence North 10° 04' East, 2900.09 feet; thence North 80° 22' East, 169.94 feet; thence South 10° 04' West, 2967.68 feet to the place of beginning and containing 10.78 acres of land, more or less.

PARCEL THREE

Beginning at a point situated North 76° 15' West 317.46 feet from the Southeasterly corner of Lot 4 of the Cadenasso Property as shown on the map filed in Maps and Surveys Book 3, Page 111, Yolo County Records and running thence North 76° 15' West,160.34 feet; thence North 10° 04' East 2832.50 feet; thence North 80° 22' East, 169.94 feet; thence South 10° 04' West, 2900.09 feet to the place of beginning and containing 10.53 acres of land, more or less.

ADDITION TO PRESERVE NO. 37 (Cont'd):

PARCEL FOUR

Beginning at a point situated North 76° 15' West 477.80 feet from the Southeasterly corner of Lot 4 of the Cadenasso Property as shown on the map filed in Maps and Surveys Book 3, Page 111, Yolo County Records and running thence North 76° 15' West 160.34 feet; thence North 10° 04' East, 2764.91 feet; thence North 80° 22' East 169.94 feet; thence South 10° 04' West, 2832.50 feet to the place of beginning, containing 10.28 acres of land, more or less.

Excepting therefrom one-half of all of the oil, gas and other minerals in, under or upon said land hereinabove described and conveyed, with the right of ingress and egress for the full and complete enjoyment thereof, for a period of five (5) years from January 4, 1968, at which time they will revert to the owner or owners of said land, as disclosed by deed recorded January 5, 1968 in Book 871 of Official Records at Page 674.

PARCEL FIVE

Beginning at an iron stake on the South boundary of the Rancho Canada de Capay 1694.6 feet distant and Southeasterly from the closing quarter Section corner between the East and West halves of fractional Section 32, Township 10 North, Range 1 West, M.D.B. & M., and running thence North 10° 4' East 2308.9 feet to an iron stake: thence North 80° 22' East 973 feet to an iron stake, thence South 10° 4' West 2695.7 feet to an iron stake on South boundary of said Rancho; thence North 76° 15' West 918 feet to the place of beginning, containing 52.74 acres of land, more or less.

For a more particularly description reference is hereby made to Map No. 111, Maps and Surveys, Yolo County, Volume 3, and being Lot marked No. 3, thereon.

PARCEL SIX

Beginning at a point situated North 76° 15' West 638.14 feet from the Southeasterly corner of Lot 4 of the Cadenasso Property, as shown on the Map filed in Maps and Surveys, Book 3, Page 111, Yolo County Records, and running thence North 76° 15' West 164.25 feet to the Southwesterly corner of said Lot 4; thence North 10° 04' East, along the Westerly line of Lot 4, 2695.70 feet; thence North 80° 22' East, 174.08 feet; thence South 10° 04' West 2764.91 feet to the place of beginning and containing 10.27 acres of land, more or less.

Excepting from Parcels 5 and 6 above, an undivided 2/3 interest in all rents, issues, royalties and profits from any oil, or gas, therein or thereunder, but not the right to enter into any oil or gas lease, or to disturb the surface of the land above described, as reserved by Evelyn Groh, a widow, and Stanley Groh, a single man, in deed to Ronald G. Groh and Sherri L. Groh, his wife, dated March 3, 1967, recorded March 9, 1967, in Book 849 of Official Records, at Page 623.

Also excepting from Parcels 5 and 6 above, an undivided 1/3 interest in and to all oil, gas and other hydrocarbon substances and minerals in and under said property.

PARCEL SEVEN

The undivided 1/3 interest in and to all oil, gas and other hydrocarbon substances and minerals as excepted from Parcels 5 and 6 above.

ADDITION TO PRESERVE NO. 47:

Property Owners: Opie Odell and Carmen Odell

Assessor's Parcel: 40-180-08

All that certain real property situate lying and being in the County of Yolo and State of California, being described as follows:

The South one-half of the Northeast quarter of Section 28, Township 9 North, Range 1 East, MDB&M. Also described as Lots 9 and 10 Berryvale Gardens, according to the official map thereof, filed for record in the office of the Yolo County Recorder on July 19, 1910 in book 2 of maps at page 38.

Saving and excepting therefrom so much of the above described land which lies within the boundaries of a strip of land 30 feet wide; the Southwesterly line of said strip being 9 feet from and parallel with the center line of the existing ditch now on said property; the Northeasterly line of said 30 feet strip being 21 feet from and parallel with the center line of said existing ditch. Said center line of said existing ditch commences at a point approximately 925.0 feet Easterly of the Northwest corner of the herein described property and runs in a Southeasterly direction to a point which is located approximately 377 feet North of the Southeast corner of the herein described property.

Also saving, excepting and reserving therefrom all oil, gas and other hydro-carbons and minerals now or at any time situate, therein and thereunder the herein described property, as reserved in deed to Capital Company, a corporation dated March 27, 1942 and recorded April 10, 1942 in book 168 of Official Records at page 96.

ADDITION TO PRESERVE NO. 34:

Property Owners: Donell C. Fisher and D. Earl Fisher, Jr.

Assessor's Parcel: 40-080-02

All that certain real property situate lying and being in the County of Yolo and State of California, being described as follows:

Beginning at an old iron pipe at the one quarter section corner between Sections 2 and 11, T. 9N., R. 1 E., MDB&M., and running thence South 89°58' W. 1298.0 feet along the North boundary of said Section 11 to a ½ inch by 29 inch iron pipe; thence S. 0° 03' E. 1656.2 feet to a ½ inch by 27 inch iron pipe in a very old fence line; thence S. 89° 57-½' E. 1298.0 feet along the said fence line to a ½ inch by 32 inch iron pipe in the East boundary of the Northwest quarter of said Section 11; thence N. 0°03' W. 1656.4 feet to the place of beginning, being a part of the Northwest quarter of Section 11, T. 9 N., R. 1 E., MDB&M., containing 49.35 acres of land.

EXHIBIT "A" (Cont'd)

ADDITION TO PRESERVE NO. 35:

Property Owners: Otto E. Bruhn and Iva M. Bruhn

Assessor's Parcels: 18-110-04, 18-140-01, 18-290-14, 18-300-16 and 18-231-04

All that certain real property situate lying and being in the County of Yolo and State of California, being described as follows:

PARCEL ONE: The Southwest Quarter and Government Lot 5, Section 19, Township 12 North, Range 3 West.

PARCEL NO. 18-110-04 CODE AREA 63-035

PARCEL TWO: The Northwest Quarter; The Southwest Quarter of the Northeast Quarter, and Government lots 1, 2 & 3, Section 30, Township 12 North, Range 3 West.

PARCEL NO. 18-140-01 CODE AREA 63-035

PARCEL THREE: The Southeast Quarter and the South one-half of the Northeast Quarter of Section 24, Township 12 North, Range 4 West.

PARCEL NO. 18-290-14 CODE AREA 63-035

PARCEL FOUR: All that portion of Section 25, Township 12 North, Range 4 West, described as follows:

The Southeast Quarter, the Northeast Quarter, the Northeast Quarter of the Northwest Quarter; and The Southeast Quarter of the Northwest Quarter and the Northeast Quarter of the Southwest Quarter of Section 25, Township 12 North, Range 4 West, M.D.B.&M.

Excepting and reserving to the United States all the oil and gas in the above described lands, and to it, or persons authorized by it, the right to prospect for, mine and remove such deposits from the same upon compliance with the conditions and subject to the provisions and limitations of the Act of July 17, 1914 (38 Stat. 509). This entry is made under Section 29 of the Act of February 25, 1920 (41 Stat. 437), and the Act of March 4, 1933 (47 Stat. 1570), and subject to the rights of prior permittees or lessees to use so much of the surface of said land as is required for mining operations, without compensation to the patentee for damages resulting from proper mining operation.

The above exception and reservation was incorporated in the patent issued by the United States of America to Harold Henry and Norbert Henry, dated September 2, 1955 and recorded September 26, 1955 in Book 465 of Official Records, at Page 537.

PARCEL NO. 18-300-16 CODE AREA 63-035

ADDITION TO PRESERVE NO. 35 (Cont'd):

PARCEL FIVE: That portion of Lots 6 and 7, Cashmere Colony Tracts, as shown on the Official Map thereof, filed for record in the office of the Yolo County Recorder on July 13, 1892, in Book 1 of Maps, at Page 11, described as follows:

(a) Beginning at the Northwest corner of said Lot 6; thence Southeasterly along the Southwesterly line of said Lot, a distance of 373 feet; thence Northeasterly, parallel with the Northwesterly line of said Lot 6, a distance of 262 feet; thence Northwesterly, parallel with the Southwesterly line of said lot, a distance of 373 feet to the Northwesterly line of said Lot 6; thence Southwesterly along said Northwesterly line 262 feet to the point of beginning.

(b) A strip of land of a uniform width of 18 feet, the Southeasterly line of which is described as follows:

Beginning at a point bearing Southeasterly 373 feet, measured along the Southwesterly line of said lot 6, and Northeasterly 262 feet, measured parallel with, and 373 feet Southeasterly from the Northwesterly line of said Lot; thence from said point of beginning Northeasterly, parallel with and 373 feet Southeasterly from the Northwesterly lines of said Lots 6 and 7, to County Road #43.

PARCEL NO. 18-231-04 CODE AREA 63-041

ADDITION TO PRESERVE NO. 8:

Property Owners: Jesse Ward Bryan and Marjorie R. Bryan, his wife, as Joint Tenants

Assessor's Parcels: 18-561-08 and 18-562-10

All that real property situate in the County of Yolo, State of California, described as follows:

PARCEL #1: That portion of Rancho Canada de Capay, described as follows:

BEGINNING AT A POINT in the center line of the California State Highway No. 16 which point bears South 30° 23' East 244.4 feet and North 79° 24' East 1071.39 feet from an iron monument marking the Easterly corner common to Lots 10 and 11 of Yolo Realty Syndicate No. 2, filed in Book 2 Of Maps, at page 81; thence from said point of beginning North 23° 55' West along said highway center line 331.12 feet; thence leaving said center line North 79° 22' East 3854.57 feet to the center line of Cache Creek; thence down and along the center line of Cache Creek South 01° 40' West 177.11 feet and South 27° 43' West 191.30 feet; thence leaving said center line of Cache Creek, South 79° 24' West 3621.8 feet to the point of beginning, containing 27.89 acres, more or less.

ADDITION TO PRESERVE NO. 8 (Cont'd):

PARCEL #2: A portion of the Rancho Canada de Capay described as follows:

BEGINNING AT A POINT in the center line of State Highway No. 16, which point bears South 30° 23' East 244.4 feet; North 79° 24' East 1071.39 feet and North 23° 55' West 331.12 feet from an iron monument marking the Easterly corner common to Lots 10 and 11 of Yolo Realty Syndicate No. 2, filed in Book 2 of Maps at page 81; thence from said point of beginning along the center line of said highway North 23° 55' West 331.12 feet; thence leaving said highway North 79° 20' East 3885.8 feet to the center line of Cache Creek; thence down and along the center line of Cache Creek South 27° 12' East 234 feet and South 01° 40' West 103.89 feet thence leaving the center line of Cache Creek South 79° 22' West 3854.57 feet to the point of beginning, containing 28.97 acres, more or less.

PARCEL #3: BEGINNING at the Southwest corner of a tract of land conveyed by Henry Rhodes to Mary Blair (then Mary Smith) by deed dated November 15, 1886, and recorded in Book F of Deeds, page 463 and 464, Records of Yolo County, California, and running thence North 6° 30' West 30.77 chains to land of John Winter, thence Easterly along the South line of said Winters land to the County Road; thence Southerly along the County Road to the intersection of said road with the South line of the tract of land conveyed by Henry Rhodes to the said Mary Blair as aforesaid; thence Westerly along the South line of said last mentioned tract to the place of beginning. The land herein conveyed being a part of the Rancho heretofore known as the Rancho Canada de Capay, containing 36.93 acres more or less, ALSO a part of said Rancho Canada de Capay, beginning at the Southwest corner of said tract of land conveyed by Henry Rhodes to Mary Blair (formerly Mary Smith) by deed dated November 15, 1886 and recorded as above stated and running thence North 6° 30' West 30.77 chains to the land of John Winters;

thence Westerly along Winters South line 13 chains; thence Southerly in a direct line to the place of beginning, and containing 20 acres, more or less. Containing 56.93 acres, more or less.

EXCEPTING THEREFROM an undivided one-half interest in and to all oil, gas and minerals together with a right of ingress and egress to mine the same.

ADDITION TO PRESERVE NO. 32:

Property Owner: Mary Pereira

Assessor's Parcel: 33-130-12

Record Description: County of Yolo, State of California, described as follows:

The Southeast quarter (SE¼) of Section 29, Township 8 North Range 3 East, M.D.B. & M.

ADDITION TO PRESERVE NO. 47:

Property Owners: Hal E. Talley and Leatha E. Talley, his wife, as Joint Tenants

Assessor's Parcel: 40-170-03

All that real property in the County of Yolo, State of California, described as follows:

The North one half of the North one Half of the Southwest Quarter of Section 26, Township 9 North, Range 1 East M.D.B. & M.

EXCEPTING THEREFROM an undivided one-half interest in all oil, gas and other hydrocarbons and minerals now or at any time hereafter situate therein and thereunder, as reserved in deed from Bank of America National Trust and Savings Association, to Gilbert Koebel and Vivian Koebel, his wife, dated October 2, 1943, recorded October 15, 1943, in Book 184 of Official Records, at page 303.

ADDITION TO PRESERVE NO. 49:

Property Owners: Margaret Schlosser, also known as Margaret Long, as to an undivided 1/3 interest; Donald E. Schlosser and Edna E. Schlosser, his wife, as to an undivided 2/3 interest.

Assessor's Parcel: 19-272-13

All that real property in the County of Yolo, State of California, described as follows:

All that part of the West half of the Southwest Quarter of Section 8, Township 11 North Range 1 East, M.D.B. & M., which lies North and East of the Southern Pacific Railroad Company's right of way and also all that part of the Northeast Quarter of the Southeast Quarter of Section 7, Township 11 North, Range 1 East M.D.B. & M., which lies North and East of the said Southern Pacific Railroad Company's right of way.

ADDITION TO PRESERVE NO. 8:

Property Owners: Cecelia Stewart, Julia Vieu, and Helen Smith

Assessor's Parcel: 18-562-05

All that certain real property situate lying and being in the County of Yolo and State of California, being described as follows:

Part of the rancho Canada de Capay, bounded on the North by lands of N. Sweitzer, on the East by Cache Creek, on the South by lands of Hornlein, and on the West by County Road, containing two hundred fifty (250) acres more or less, being the lands and premises set forth in a certain deed of conveyances made and executed and delivered by Harry R. Smith to Hugo Hornlein, dated December 14, 1896, and recorded in Book 55 of Deeds, page 59.

ADDITION TO PRESERVE NO. 9:

Property Owners: Joseph John Peine and Letha Marie Peine, his wife, as Joint Tenants

Assessor's Parcel: 40-140-09

All that certain real property situate lying and being in the County of Yolo and State of California, being described as follows:

Beginning at the Southwest corner of the Southeast ¼ of Section 24, Township 9 North, Range 1 East, and running thence North 907.5 feet; thence East 1038 feet to an occupied property line; thence South 907.5 feet to the Section line; thence West 1038 feet to the point of beginning and containing 21.625 acres more or less.

ADDITION TO PRESERVE NO. 34:

Property Owners: Katherine Kaelin, a widow, as to a life estate, and Josephine Kaelin and Marie Kaelin as to the remainder

Assessor's Parcel: 40-050-11

All that certain real property situate lying and being in the County of Yolo and State of California, being described as follows:

The Northwest ¼ of the Northwest ¼ of Section 1, Township 9 North, Range 1 East, M.D.B.&M.

ADDITION TO PRESERVE NO. 47:

Property Owners: Francis R. Spear and Patricia M. Spear, his wife, as to an undivided one-half interest; Henrietta Spear, formerly Henrietta Koebel, a married woman, as to an undivided one-half interest.

Assessor's Parcel: 40-180-07

All that certain real property situate, lying and being in the County of Yolo, State of California, being described as follows:

Beginning at the Southwest corner of the Southeast quarter of Section 28, Township 9 North, Range 1 East, M.D.B.&M., and running thence East to a point which is 1911 feet West of the Southeast corner of said Section 28; thence North 1320 feet to a point; thence East 96 feet to a point; thence North 1329 feet to a point on the North line of said Southeast quarter of said Section 28; thence West to the West line of said quarter section; thence South along the West line of said Southeast quarter of Section 28, to the Southwest corner, and the place of beginning.

Excepting therefrom:

Beginning at the Southwest corner of the Southeast quarter of Section 28, Township 9 North, Range 1 East, M.D.B.&M., and running thence North along the quarter Section line running North and South through said Section 28, a distance of 365.00 feet; thence East and parallel with the South line of said Section 28, a distance of 200.00 feet; thence South and parallel with the quarter Section line running North and South through said Section 28, a distance of 365.00 feet to a point on the South line of Section 28; thence West along the last named line a distance of 200.00 feet to the point of beginning.

ADDITION TO PRESERVE NO. 33:

Property Owner: Helen Stadtmuller Sandberg

Assessor's Parcel: 42-030-02

All that real property in the County of Yolo, State of California, described asfollows:

The Southwest Quarter of Section 10, Township 9 North, Range 2 East, M.D.B & M.

EXCEPTING THEREFROM that portion of said Southwest Quarter of said Section 10, containing 5 acres, more or less, which lies west of the County Road; said first hereinabove described parcel containing 155 acres, more or less.

ADDITION TO PRESERVE NO. 3:

Property Owner: Clarissa Jenks (Chester G. Roth, Conservator)

Assessor's Parcel: 19-382-54

All that real property in the County of Yolo, State of California, described as follows:

The North 61 acres, more or less, of the Sourtheast Quarter of Section 36, Township 11 North, Range 1 East, M.D.B. & M., bounded on the North by the lands of Elizabeth Pockman, on the East by the lands of J.G. Bower, on the Southby the lands of Giguiera and on the West by the lands of Glavin, being the same property described in a deed from E. Voisard to Caroline Voisard dated October 8, 1918, and recorded in the office of the County Recorder of the County of Yolo, State of California, in Volume 107 of Deeds, at page 128, and also being the same property described in a deed from Caroline Voisard to Myrtle Renaud, Clara Voisard, Emma Voisard and Clarissa Jenksby deed dated April 25, 1924, and recorded in Volume 29 of Official Records, at page 110.

EXCEPTING THEREFROM that portion described as follows:

A portion of the Southeast Quarter of Section 36, Township 11 North, Range 1 East, M.D.B. & M., being more particularly described as follows:

BEGINNING at a point on the East line of above mentioned Section 36 that bears North 01° 49' West, 1479.60 feet from the Southeast corner of said Section 36, a same appears of record on that certain map filed for record in Book 4 of Maps and Surveys at page 50, Yolo County Records; said point also being the most northeasterly corner of property conveyed to Grace Harlan, a widow and Joanna Marsh, a married woman, as her separate property, as Joint Tenants, by deed dated August 12, 1964, and recorded August 24, 1964, in Book 769 of Official Records, at page 487; thence from said point of beginning and along the northerly line of said Harlan and Marsh property South 88° 04' west 274.00 feet to the Easterly line of said Harlan and Marsh property; thence parallel to the said East line of Section 36 and along the Easterly line of said Harland and Marsh property and the Northerly extension thereof North 01° 49' West 218.00 feet; thence North 88° 04' East 274.00 feet to a point on the East line of said Section 36; thence along said East line of said Section 36, said line also being the center line of County Road 98, South 01° 49' East 218.00 feet to the point of beginning, containing 1.37 acres of land, more or less.

EXHIBIT "B"

AGRICULTURAL PRESERVE NUMBERS ARE DESIGNATED ON THIS MAP BY THE NUMBERS APPEARING WITHIN THE BOUNDARIES OF EACH PRESERVE.

▨ THIS SHADING DELINEATES THE AGRICULTURAL PRESERVES AS ESTABLISHED AND AMENDED BY YOLO COUNTY BOARD OF SUPERVISORS RESOLUTION NO 71-124 ADOPTED ON AUGUST 16TH 1971

8/16/1971
DATE

CLERK OF THE BOARD

YOLO COUNTY

R5W R4W

LAKE COUNTY

CACHE CREEK

STATE HIGHWAY 16

ROAD 40

RIE COUNTY

SACRAMENTO RIVER

HIGHWAY 45

ROAD 97

SUTTER COUNTY

ROAD 95B

ROAD 98A

HIGHWAY 45

RD. 111

ROAD 112

ROAD 108

ROAD 95

ROAD 12

KNIGHTS LANDING

RD. 116

HIGHWAY 113 (40)

INTERSTATE 5

HIGHWAY 5

RD. 14A

RD. 16

RD. 16A

RD. 17

RD. 17A

RD. 18

RD. 18A

RD. 18B

RD. 18C

RD. 19A

ROAD 20

ROAD 21

ROAD 22

YOLO

WOODLAND

GIBSON ROAD

ROAD 25

ROAD 25A

ROAD 29

ROAD 30

ROAD 31

ROAD 32

RD. 30

RD. 30A

RD. 32A

RUSSELL BLVD.

DAVIS

CHILES ROAD

ROAD 328

INTERSTATE 80

FUTURE INTERSTATE 5

HIGHWAY 16

RD. 23

RD. 24B

RD. 24C

RD. 26A

RD. 27A

RD. 28

RD. 28H

RD. 34A

RD. 38

RD. 38A

RD. 107

RD. 107A

RD. 112

RD. 117

RD. 119

RD. 120

RD. 122

RD. 124

RD. 125

RD. 126

RD. 126A

RD. 127

RD. 128

RD. 128A

RD. 130

RD. 130A

RD. 130B

RD. 130C

RD. 131

RD. 131A

RD. 131B

RD. 132

RD. 132C

RD. 133

RD. 133C

RD. 138A

RD. 138B

RD. 139

RD. 139A

RD. 142

RD. 144

RD. 146

RD. 146A

RD. 148

RD. 148A

RD. 150

RD. 154

RD. 156

RD. 158

RD. 159

RD. 161

ROAD 100

ROAD 101

ROAD 102

ROAD 103

ROAD 104

ROAD 105

ROAD 107

ROAD 117

ROAD 124

ROAD 140

ROAD 144

ROAD 145

ROAD 146

ROAD 147

ROAD 148

ROAD 150

ROAD 151

ROAD 152

ROAD 153

ROAD 154

ROAD 155

ROAD 157

ROAD 160

HIGHWAY 84

SACRAMENTO COUNTY

SACRAMENTO RIVER

DEEP WATER CHANNEL

MACE BLVD.

SOUTH FORK PUTAH CREEK

PUTAH CREEK

SOLANO COUNTY

WEST SACRAMENTO

BRYTE

BROADWAY

CAPITOL AVE.

BARGE CANAL

CLARKSBURG

R2E

R3E

T7N

T6N

FILED
AUG 23 1971
LAURENCE P. HENIGAN, Clerk
By PETE R. LUCAS
Deputy

RESOLUTION NO. 71-125

RESOLUTION OF AWARD

WHEREAS, the Board of Supervisors of the County of Yolo, State of California, on July 21 and 28, 1971 advertised for sealed proposals for bids for the purchase of bonds of the WINFIELD UNIFIED SCHOOL DISTRICT of Yolo County, State of California, dated the 1st day of September 1971, in the total amount of FOUR HUNDRED FOURTEEN THOUSAND and NO/100 ($414,000.00) DOLLARS, constituting Series B of the 1957 issue in the amount of TWO HUNDRED FIFTY FOUR THOUSAND and NO/100 ($254,000.00) DOLLARS, and Series D of the 1961 issue in the amount of ONE HUNDRED SIXTY THOUSAND and NO/100 ($160,000.00) DOLLARS, and said Board having thereafter in open session on the 9th day of August 1971, set unto 10:30 o'clock A.M. for the public opening and declaration of all sealed proposals or bids received pursuant thereto, at which time no such sealed bids were submitted; and

WHEREAS, the Board of Supervisors by Minute Order No. 71-946 officially recorded the absence of sealed bidders; and

WHEREAS, all legal requirements in the premises having been satisfied as required by Article XII of Chapter 7 of Division 16 of Part 3 of the California Education Code, said bonds have been offered at private sale pursuant to the authority of Section 21812 of the California Education Code; and

WHEREAS, at 11:30 o'clock A. M. on the 23rd day of August, 1971, said Board received, examined and declared the following bid:

Bidder	Interest Rate		Premium
Bank of America, N.T.& S.A. 300 Montgomery Street San Francisco 20, Calif.	1st $210,000. 2nd 204,000.	4.75% 5.00%	-0-

Yolo, State of California hereby award said bonds to Bank of America, National Trust and Savings Association, 300 Montgomery Street, San Francisco 20, California, at the par value and premium of -0- as specified in its proposal, the same and the responsibility of said bidder or bidders being deemed satisfactory by said Board.

RESOLVED FURTHER that said bonds shall bear interest as set forth in said bid, as follows:

Bond No.		Interest Rate
1957 Series	1961 Series	
D- 1 to D-26	D- 1 to D-16	4-3/4%
D-27 to D-34	D-17 to D-32	5%

The foregoing resolution was passed and adopted by the Board of Supervisors of said County at a regular meeting thereof held on the 23rd day of August 1971, by the following vote, to wit:

AYES: Edmonds, Beal, Duncan, Stephens, Espigares.

NOES: None.

ABSENT: None.

WITNESS my hand and seal of said Board of Supervisors this 23rd day of August, 1971.

JOSEPH ESPIGARES, JR.

CHAIRMAN OF THE BOARD OF SUPERVISORS

LAURENCE P. HENIGAN

LAURENCE P. HENIGAN, CLERK
Ex-Officio Clerk of the
Board of Supervisors

BY PETE R. LUCAS
Deputy

(SEAL)

FILED

AUG 23 1971

LAURENCE P. HENIGAN, Clerk

By PEGGY B. LUCAS Deputy

RESOLUTION NO. 71-126

(Resolution Acknowledging Filing of Report of Work and Fixing Date and Hour of Hearing)

WHEREAS, the Director of Public Works of the County of Yolo as Superintendent of Streets, this day has filed his Report of Work performed under Chapter 27 of Part 3, Division 7 of the Streets & Highways Code -- Improvement Act of 1911, on the project identified as Chapter 27 Improvements on Portions of West Capital Avenue, Evergreen Avenue, Harbor Boulevard, Merkley Avenue and Jefferson Boulevard in West Sacramento, California; and

WHEREAS, said Chapter 27 requires the legislative body to pass and hear upon the said Report of Work together with any objections or protests;

NOW, THEREFORE, BE IT RESOLVED by the Board of Supervisors of the County of Yolo that Monday, September 20th, 1971, at 11:45 o'clock A. M. at the Chambers of the Board of Supervisors, Courthouse, Third and Court Streets, Woodland, California, are hereby fixed as the day, hour and place when this Board of Supervisors will hear and pass upon said Report of Work by the Superintendent of Streets of the cost of construction, together with any objections or protests, if any, which may be raised by any property owner liable to be assessed for the cost of such construction and any other interested persons.

PASSED AND ADOPTED by the Board of Supervisors of the County of Yolo, State of California, this 23rd day of August, 1971, by the following vote:

AYES: Edmonds, Bell, Duncan, Stephens, Espigares.

NOES: None.

ABSENT: None.

JOSEPH ESPIGARES, JR.

CHAIRMAN OF THE BOARD OF SUPERVISORS

ATTEST:

LAURENCE P. HENIGAN, CLERK

BY PETE E. LUCAS
DEPUTY

(SEAL)

FILED

AUG 23 1971

LAURENCE P. HENIGAN, Clerk

By ..... DEPUTY

RESOLUTION NO. 71-127

WHEREAS, Section 39296 of the Health and Safety Code prohibits the use of open burning dumps after December 31, 1971, and

WHEREAS, Section 39297.4 of the Health and Safety Code provides for the continued use of open burning for a limited time under certain conditions with a permit issued by the Air Resources Board, and

WHEREAS, the Air Resources Board, has by resclution 71-31 established the procedure for the board of supervisors to apply for a permit to continue open burning on a temporary basis, and

WHEREAS, the County of Yolo does not have a solid waste disposal site at Bryte, California currently using open burning as the method of disposal, and

WHEREAS, the County has found it desirable to continue open burning beyond the December 31, 1971, deadline, because of sparce population, the geographic location, economic and technical difficulties enumerated as folloss:

1. The East Yolo disposal site is located at the westerly end of County Road 126 approximately 2 miles Northwest of the town of Bryte, in the projected Section 25 of T 9N, R 3 E MDM occupying 7½ Acres. The area within 10 miles radius has a total population of 229,530.

2. The number of persons using the site is estimated to be 26,000.

3. Approximately 2500 cu. yds. of waste material is dumped per week.

4. It is 20 miles to the nearest site with an approved method of disposal which is the City of Davis Dump.

5. Currently the county and all the cities within the County have a countywide solid waste study being prepared by a consultant Engineer which will be completed by December 31, 1971. It is anticipated that the recommendations of this study concerning the elimination of open burning at all of the outlying sites will be fully implemented by July 1, 1972.

NOW, THEREFORE, BE IT FURTHER RESOLVED that the County of Yolo does make application to the Air Resources Board to continue open burning at the Bryte Dump site until July 1, 1972.

PASSED, APPROVED, AND ADOPTED by the Board of Supervisors of Yolo County, State of California, on this 23rd day of August, 1971, by the following vote:

AYES: Edmonds, Bell, Duncan, Stephens, Espigares.

NOES: None.

ABSENT: None.

CHAIRMAN OF THE BOARD OF SUPERVISORS
COUNTY OF YOLO, STATE OF CALIFORNIA

ATTEST:
LAURENCE P. HENIGAN, CLERK

BY Deputy
(Seal)

APPROVED AS TO FORM:

County Counsel

FILED
AUG 26 1971
LAURENCE P. HENIGAN, Clerk
By ... Deputy

RESOLUTION NO. 71-128

(Resolution Adopting 1971-72 Budget)

WHEREAS, the Board of Supervisors of the County of Yolo, State of California, has heretofore held public hearings as directed by law with respect to the Budget of the County of Yolo and special taxing districts within the COUNTY OF YOLO, for the fiscal year 1971-72, and the several officers and heads of Departments of the County of Yolo and the special taxing districts have appeared before said Board, and also the taxpayers of the County of Yolo have been heard by said Board of Supervisors, all as provided by law; and

WHEREAS, said Board of Supervisors of the County of Yolo has carefully considered all of the matters and things presented by those appearing before said Board, and are fully advised in the premises;

NOW, THEREFORE, BE IT RESOLVED that the Budget of the County of Yolo, the Budgets of the special taxing districts governed by the Board of Supervisors, and the Budget of the Yolo General Hospital Enterprise Fund for the fiscal year 1971-72 are hereby adopted in the form attached hereto as Exhibit "A" entitled "Proposed Budget Document" as amended by Schedules marked Exhibits "B" and "C" respectively, all of said attachments being made a part hereof by reference as though fully set forth herein, and said document as amended and corrected is determined to be the Budgets of the County of Yolo, the special taxing districts of the County of Yolo, and the Yolo General Hospital Enterprise Fund for the fiscal year 1971-72, and there is hereby appropriated for the use of the several offices, departments, services, institutions and special taxing districts of the County of Yolo, the several sums of money as shown therein as major objects and sub-objects provided, however, that the Board of Supervisors may upon

request authorize the transfer of funds between sub-objects of expenditure appropriations and between major objects.

PASSED AND ADOPTED by the Board of Supervisors of the County of Yolo, State of California, this 26th day of August, 1971, by the following vote:

AYES: Edmonds, Bell, Duncan, Stephens, Espigares.

NOES: None.

ABSENT: None.

Joseph Espigares Jr.
CHAIRMAN OF THE BOARD OF SUPERVISORS
COUNTY OF YOLO, STATE OF CALIFORNIA

ATTEST:
LAURENCE P. HENIGAN, CLERK

BY Pete E. Lucas DEPUTY

(SEAL)

EXHIBIT B

SUMMARY OF CHANGES FROM PROPOSED GENERAL COUNTY BUDGET
TO FINAL GENERAL COUNTY BUDGET

GENERAL FUND	
1. Proposed Budget	$20,338,655
2. Net decrease as result of budget hearings (attachment 1)	242,298
FINAL BUDGET TOTAL GENERAL FUND	$20,096,357
AVIATION FUND	
Proposed Budget (no change to Final Budget)	$ 22,989
FISH AND GAME FUND	
Proposed Budget (no change to Final Budget)	$ 14,533
ACCUMULATIVE CAPITAL OUTLAY FUND	
1. Proposed Budget	$ 599,200
2. Net increase as result of budget hearings (attachment 2)	9,000
FINAL BUDGET TOTAL ACO FUND	$ 608,200
ROAD FUND	
1. Proposed Budget	$ 2,237,409
2. Increase as result of budget hearings (attachment 2)	16,511
FINAL BUDGET TOTAL ROAD FUND	$ 2,253,920
LIBRARY FUND	
1. Proposed Budget	$ 370,143
2. Increase as result of budget hearings (attachment 2)	6,000
FINAL BUDGET TOTAL LIBRARY FUND	$ 376,143
PROPERTY TAX REDUCTION FUND (Final Budget Only)	$ 20,000
GRAND TOTAL COUNTY BUDGET	$23,392,142

EXHIBIT B (Continued)

REVENUE CHANGES FOR 1971-72 FINAL COUNTY BUDGET

GENERAL FUND	
1. DELETE $10,979 from State Welfare Administration	-$ 10,979
2. DELETE $138,000 from State AFDC Unemployed Parents	- 138,000
3. ADD $17,321 to State Aid for Mental Health	+ 17,321
4. DELETE $12,444 from State Aid for Probation	- 12,444
5. DELETE $9,800 from Federal Other-Methadone Program	- 9,800
6. DELETE $95,000 from Federal AFDC Unemployed Parents	- 95,000
7. ADD $16,000 to Federal Other-Group Home	+ 16,000
8. ADD $44,061 to Federal Welfare Administration	+ 44,061
9. ADD $21,000 to Aid from other Governmental Agencies - Solano County	+ 21,000
General Fund Net Revenue Decrease	-$167,841
PROPERTY TAX REDUCTION FUND	
ADD $6,000 to Civil Process Services	+$ 6,000
ADD $14,000 to Court Fees and Costs	+ 14,000
Fund Total	$ 20,000

EXHIBIT B ATTACHMENT 1

GENERAL FUND APPROPRIATION CHANGES

101-1		
Board of Supervisors (page 1)		
DELETE $2,000 from Account 2429, Prof Specialized Services	-$	2,000
Budget Unit Total	$	104,338
102-1		
County Executive (page 2)		
ADD $600 to Account 2559, Special Department Expense	+$	600
Budget Unit Total	$	80,293
105-1		
Auditor-Controller (page 3)		
ADD $6,972 to Account 1101, Regular Employees	+$	6,972
ADD $567 to Account 1201, Retirement	+	567
ADD $363 to Account 1202, Social Security	+	363
ADD $141 to Account 1300, Health Insurance	+	141
ADD $12 to Account 2201, Workmen's Compensation	+	12
Budget Unit Total	$	216,605
106-1		
Treasurer-Tax Collector (page 5)		
ADD $2,000 to Account 2429, Prof Specialized Services	+$	2,000
Budget Unit Total	$	101,313
110-1		
General Services and Purchasing (page 7)		
DELETE $6,972 from Account 1101, Regular Employees	-$	6,972
DELETE $567 from Account 1201, Retirement	-	567
DELETE $363 from Account 1202, Social Security	-	363
DELETE $141 from Account 1300, Health Insurance	-	141
DELETE $12 from Account 2201, Workmen's Compensation	-	12
Budget Unit Total	$	72,644
220-1		
Superior Court (page 23)		
ADD $300 to Account 1102, Extra Help	+$	300
Budget Unit Total	$	149,855
260-1		
Probation (page 36)		
ADD $850 to Account 2491, Rents Leases of Equipment	+$	850
DELETE $850 from Account 2390, Office Expense	-	850
Budget Unit Total	$	326,047
260-3		
Fouts Springs Boys Camp (page 38)		
ADD $5,883 to Account 2586, Payment to Other Govt. Insts.	+$	5,883
Budget Unit Total	$	32,714
260-5		
Probation Special Supervision (page 40)		
DELETE $9,240 from Account 1101, Regular Employees	-$	9,240
DELETE $540 from Account 1201, Retirement	-	540
DELETE $480 from Account 1202, Social Security	-	480
DELETE $234 from Account 1300, Health Insurance	-	234
DELETE $355 from Account 2090, Communications	-	355
DELETE $58 from Account 2201, Workmen's Compensation	-	58
DELETE $15 from Account 2390, Office Expense	-	15
DELETE $250 from Account 2429, Prof Specialized Services	-	250
DELETE $660 from Account 2491, Rents, Leases, Bldgs, Grounds	-	660
DELETE $340 from Account 2610, Transportation Travel	-	340
Budget Unit Total	$	114,556

EXHIBIT B ATTACHMENT 1 (Continued)

260-6
Probation Aid Program (page 41)

ADD $250 to Account 2390, Office Expense	+$	250
DELETE $250 from Account 2090, Communications	-	250
Budget Unit Total	$	16,553
Total Program	$	28,147

260-7
Probation Group Home (new budget unit)

ADD $9,186 to Account 1101, Regular Employees	+$	9,186
ADD $1,350 to Account 1102, Extra Help	+	1,350
ADD $969 to Account 1201, Retirement	+	969
ADD $550 to Account 1202, Social Security	+	550
ADD $695 to Account 2050, Clothing Personal Supplies	+	695
ADD $270 to Account 2090, Communications	+	270
ADD $2,100 to Account 2130, Food	+	2,100
ADD $495 to Account 2170, Household Expense	+	495
ADD $68 to Account 2201, Workmen's Compensation	+	68
ADD $240 to Account 2271, Maint of Equipment	+	240
ADD $180 to Account 2390, Office Expense	+	180
ADD $520 to Account 2425, Medical Dental Services	+	520
ADD $1,800 to Account 2429, Prof Specialized Services	+	1,800
ADD $2,700 to Account 2492, Rents, Leases, Bldgs, Grounds	+	2,700
ADD $675 to Account 2610, Transportation Travel	+	675
ADD $450 to Account 2640, Utilities	+	450
ADD $2,400 to Account 4300, Equipment	+	2,400
Budget Unit Total	$	24,648
ADD Memo Acct: In Kind.	+	4,438
Total Program	$	29,086

264-1
Youth Services Bureau (page 42)

DELETE $705 from Account 1101, Regular Employees	-$	705
ADD $60 to Account 2272, Maint., Structures,Impvs, Grounds	+	60
DELETE $60 from Account 2559, Special Dept Expense	-	60
Budget Unit Total	$	35,154
ADD $999 to Memo Acct: In Kind.	+	999
Total Program	$	53,972

265-1
Flood Control (page 43)

ADD $400 to Account 3200, Contributions to Other Agencies	+$	400
Budget Unit Total	$	9,175

288-1
Public Guardian (page 50)

ADD ($2,000) to Account 5100, Costs Applied	+($	2,000)
Budget Unit Total	$	11,002

401-1
Health Department (page 60)

DELETE $2,263 from Account 1101, Regular Employees	-$	2,263
ADD $2,263 to Account 1102, Extra Help	+	2,263
ADD $500 to Account 2271, Maintenance of Equipment	+	500
Budget Unit Total	$	374,679

405-1
Mental Health (page 65)

ADD $7,700 to Account 1101, Regular Employees	+$	7,700
ADD $5,782 to Account 1102, Extra Help	+	5,782
ADD $1,240 to Account 1201, Retirement	+	1,240
ADD $468 to Account 1202, Social Security	+	468
ADD $248 to Account 1300, Health Insurance	+	248
DELETE $10,982 from Account 2429, Prof-Specialized Services	-	10,982
DELETE $12,384 from Account 2586, Payments to Other Govt Inst	-	12,384
ADD $7,000 to Account 4200, Structures & Improvements	+	7,000
Budget Unit Total	$	409,378

EXHIBIT B ATTACHMENT 1 (Continued)

405-3
Diogenes House (page 67)

ADD $2,018 to Account 2990, Exp. Applicable to Pricr Year	+$	2,018
Budget Unit Total	$	29,210
DELETE $3,600 from Memo Acct: In Kind.	-	3,600
Total Program	$	43,738

405-4
Methadone Program (page 68)

DELETE $5,926 from Account 4300, Equipment	-$	5,926
Budget Unit Total	$	93,065
DELETE $3,907 from Memo Acct: In Kind.	-	3,907
Total Program	$	141,556

410-1
Public Works-Sanitation (page 69)

ADD $15,000 to Account 2272, Maint Structures, Impvs,Grounds	+$	15,000
Budget Unit Total	$	35,466

415-1
Yolo-Solano Air Pollution Control District (new budget unit)

ADD $33,582 to Account 1101, Regular Employees	+$	33,852
ADD $2,760 to Account 1201, Retirement	+	2,760
ADD $1,273 to Account 1202, Social Security	+	1,273
ADD $846 to Account 1300, Health Insurance	+	846
ADD $600 to Account 2090, Communications	+	600
ADD $190 to Account 2201, Workmen's Compensation	+	190
ADD $300 to Account 2271, Maintenance of Equipment	+	300
ADD $1,000 to Account 2390, Office Expense	+	1,000
ADD $3,000 to Account 2425, Laboratory Services	+	3,000
ADD $3,000 to Account 2429, Prof Specialized Services	+	3,000
ADD $500 to Account 2460, Publications Legal Notices	+	500
ADD $6,000 to Account 2559, Special Department Expense	+	6,000
ADD $1,500 to Account 2610, Transportation Travel	+	1,500
ADD $16,000 to Account 4300, Equipment	+	16,000
Budget Unit Total	$	70,821

501-1
Welfare Administration (page 70)

ADD $4,485 to Account 1101, Regular Employees	+$	4,485
ADD $417 to Account 1201, Retirement	+	417
ADD $237 to Account 1202, Social Security	+	237
ADD $186 to Account 1300, Health Insurance	+	186
ADD $950 to Account 2090, Communications	+	950
ADD $50,000 to Account 2564, Spec Dept Exp-Family Planning	+	50,000
ADD $248 to Account 4300, Equipment	+	248
Budget Unit Total	$	1,320,846

501-3
Day Care (page 71)

ADD $12,000 to Account 2589, Support & Care of Persons	+$	12,000
Budget Unit Total	$	114,600

502-7
AFDC-Unemployed Parents (page 78)

DELETE $300,000 from Account 2581, Public Assistance Pymt	-$	300,000
Budget Unit Total	$	1,254,158

502-9
General Relief (page 79)

ADD $500 to Account 2582, Transportation Welfare Recipients	+$	500
ADD $9,000 to Account 2583, Groceries Household Supplies	+	9,000
Budget Unit Total	$	55,450

610-1
Agriculture Extension Service (page 89)

ADD $1,240 to Account 2390, Office Expense	+$	1,240
Budget Unit Total	$	44,155

EXHIBIT B ATTACHMENT 1 (Continued)

991-1

Appropriation for Contingencies (page 93)

DELETE $70,000 from Account 9900, Appropriation for Cont.	-$ 70,000
Budget Unit Total	$530,000

General Reserves (page 96)

DELETE the $50,000 increase in the General Fund General Reserve	-$ 50,000
Total Reserve for Budget Year	$ 50,000

EXHIBIT B ATTACHMENT 2

ACCUMULATIVE CAPITAL OUTLAY FUND

135-1 County Buildings and Land Acquisition (page 13)	
ADD $4,000 to Account 4203, Courthouse & County Buildings	+$ 4,000
DELETE $15,000 from Account 4207, Sanitation Facility	- 15,000
ADD $20,000 to Account 4300, Equipment	+ 20,000
Budget Unit Total	$608,200

ROAD FUND

999-3 Appropriation for Contingencies (page 94)	
ADD $16,511 to Account 9900, Approp. for Contingencies	+$ 16,511
Budget Unit Total	$ 29,920

LIBRARY FUND

999-4 Appropriation for Contingencies (page 95)	
ADD $6,000 to Account 9900, Approp. for Contingencies	+$ 6,000
Budget Unit Total	$ 24,000

EXHIBIT C

SPECIAL DISTRICTS
GOVERNED BY BOARD OF SUPERVISORS

CHANGES TO REQUIREMENTS FROM
PROPOSED BUDGET TO FINAL BUDGET

1971 - 72

		Additions
Capay Fire	General Reserve	$6,000
Westgate Fire		
Debt Service	Expenditure Appropriation	1
Westfield Village		
Lighting Maint.	General Reserve	16,000
El Macero County		
Service Area	General Reserve	7,000
Total		$29,001

YOLO COUNTY

PROPOSED BUDGET

1971-1972

EXHIBIT - A.

BOARD OF SUPERVISORS

JOSEPH ESPIGARES, JR., CHAIRMAN
THIRD DISTRICT

ARTHUR H. EDMONDS
FIRST DISTRICT

WILLIAM E. DUNCAN
SECOND DISTRICT

RAYMOND J. BELL
FOURTH DISTRICT

J. DUDLEY STEPHENS
FIFTH DISTRICT

PUBLISHED BY:

YOLO COUNTY BOARD OF SUPERVISORS
SECTION 29000—29171 GOVERNMENT CODE

COMPILED BY:

ARTHUR M. HEASLEY
AUDITOR - CONTROLLER

EDWIN S. RICHARDSON
ASSISTANT AUDITOR - CONTROLLER

SUBMITTED BY:

ERWIN W. MEIER
COUNTY EXECUTIVE

INDEX

Administrative and Legislative - Board of Supervisors---------- II- 1
Administration - County Executive-------- II- 2
Administration - Public Works------------ II- 16
Administration - Welfare----------------- II- 70
Advertising County Resources------------- II- 15
Agency Formation Commission-------------- II- 54
Agriculture Department------------------- II- 44
Agricultural Extension Service----------- II- 89
Aid Programs - Welfare------------------- II- 71
Aid to Aged------------------------------ II- 72
Aid to Blind----------------------------- II- 73
Aid to Children in Boarding Homes and Institutions----- II- 76
Aid to Families with Dependent Children - Family Group---------- II- 75
Aid to Families with Dependent Children - Unemployed Fathers----------- II- 78
Aid to Indigents (General Relief)-------- II- 79
Aid to Needy Disabled-------------------- II- 77
Aid to Potentially Self-Supporting Blind- II- 74
Airport - Yolo County International Airport---------- II- 92
Analysis of Revenues by Source----------- I- 5
Appropriation for Contingencies---------- II- 93
Arlington Oaks Lighting District--------- III- 22
Assessor--------------------------------- II- 6
Auditor-Controller----------------------- II- 3
Auditor-Controller, Data Processing------ II- 4
Available Financing, Summary of---------- I- 3
Available Financing, Summary of Special Districts-------- III- 2

Blind, Aid to---------------------------- II- 73
Blind, Aid to Potentially Self-supporting II- 74
Board of Supervisors--------------------- II- 1
Board of Supervisors - Chairman's Budget Message---------- v
Bond (Construction) Funds Expenditures--- II- 97
Brentwood Village Lighting District------ III- 23
Budget Requirements - Recapitulation----- I- 18
Budget Requirements - Summary------------ I- 11
Budget Summary--------------------------- I- 2
Budget Summary, Special Districts-------- III- 1
Budget Message, Chairman of Board of Supervisors------------ v
Budget Message, County Executive--------- vi
Buildings and Grounds-------------------- II- 12
Building and Land Acquisition------------ II- 13
Building Inspector----------------------- II- 45

Capay Fire Protection District----------- III- 3
Capay Justice Court---------------------- II- 24
Care of Court Wards---------------------- II- 85
Cemetery Care and Burials---------------- II- 82
Children in Boarding Homes and Institutions---------- II- 76
Civil Defense (Disaster Control)--------- II- 51
Clerk------------------------------------ II- 19
Clerk - Elections------------------------ II- 10
Communications--------------------------- II- 11
Constables------------------------------- II- 33
Coroner---------------------------------- II- 48
Cottonwood Justice Court----------------- II- 25
Counsel---------------------------------- II- 8
County Contributions to Yolo General Hospital---------- II- 83
Courts - Justice------------------------- II- 24
Courts - Superior------------------------ II- 23
Crippled Children's Services------------- II- 80
Cuban Refugee---------------------------- II- 81

Data Processing-------------------------- II- 4
Davis Justice Court---------------------- II- 26
Day Care--------------------------------- II- 71
Debt Service Requirements---------------- III- 38
Detail of Provisions for Reserves-------- II- 96
Detail of Provisions for Reserves for Special Districts---------- III- 36

Diogenes House---------- II- 67
Disabled - Aid to Needy---------- II- 77
Disaster Control---------- II- 51
District Attorney---------- II- 20
Drug Counselling Program---------- II- 66
Dunnigan Fire Protection District-------- III- 5

East Davis Fire Protection District------ III- 7
Education---------- II- 87
Elections - County Clerk---------- II- 10
Elkhorn Village Lighting District-------- III- 24
El Macero County Service Area---------- III- 32
Emergency Appropriation---------- II- 93
Enterprise Fund (Hospital)---------- II- 99
Esparto Fire Protection District--------- III- 9
Esparto Justice Court---------- II- 27
Estimated Revenues - Summary---------- I- 4
Executive Officer---------- II- 1
Executive Officer -
Budget Message---------- vi

Fish and Game Advisory Committee--------- II- 52
Flood Control and Water Conservation----- II- 43
Fouts Springs Boy's Camp---------- II- 38

Garage - Public Works---------- II- 14
General Relief---------- II- 79
General Services and Purchasing---------- II- 7
Grafton Justice Court---------- II- 28
Grand Jury---------- II- 22
Guinda Justice Court---------- II- 29

Health Department---------- II- 60
Health - Home Nursing---------- II- 63
Health - Seasonal Agricultural Workers--- II- 61
Health - TB and Cancer Detection--------- II- 64
Health - Vaccination Assistance---------- II- 62
Hospital---------- II- 83
Hospital Enterprise Fund---------- II- 99

Indigents (General Relief)---------- II- 79
Indigent Burial and Cemetery Care-------- II- 82
Institutions - State---------- II- 84
Insurance---------- II- 17

Justice Courts---------- II- 24
Juvenile Hall---------- II- 39

Knights Landing Fire Protection District- III- 11

Library---------- II- 87
Livestock Inspector (Veterinarian)-------- II- 46
Local Agency Formation Commission-------- II- 54

Maintenance - Buildings and Grounds------ II- 12
Maintenance - Garage---------- II- 14
Mental Health---------- II- 65
Methadone Maintenance Program---------- II- 68
Multilith---------- II- 18

Oaks Lighting District---------- III- 25
Old Age Security---------- II- 72
Operations of Working Capital Fund------- II- 98
Operations of Enterprise Fund---------- II- 99

Parks---------- II- 90
Participating Aids - Welfare---------- II- 71
Planning---------- II- 53
Plant Acquisition---------- II- 13

Port Center County Service Area---------- III- 35
Potentially Self-Supporting Blind, Aid to II- 74
Printing (Multilith)---------- II- 18
Probation---------- II- 36
Probation Aide Program---------- II- 41
Probation - Special Supervision---------- II- 40
Promotion and Advertising---------- II- 15
Provisions for Reserves---------- II- 93
Provisions for Reserves, Detail---------- II- 96
Provisions for Reserves,
Detail of Special Districts--------- III- 36
Public Administrator---------- II- 49
Public Defender---------- II- 21
Public Guardian---------- II- 50
Public Works - County Garage---------- II- 14
Public Works -
Engineering and Administration------ II- 16
Public Works - Road
Maintenance and Construction-------- II- 55
Public Works - Sanitation---------- II- 69
Purchasing, General Services and--------- II- 7

Recapitulation of County Budget
Requirements---------- I- 18
Recorder---------- II- 47
Revenues - Analysis by Source---------- I- 5
Roads---------- II- 55

Safety Commission---------- II- 9
Sanitation - Public Works---------- II- 69
Sheriff---------- II- 34
Sobriety Examination---------- II- 35
Status of Expenditures from
Bond (Construction) Funds---------- II- 97
State Institutions---------- II- 84
Storm Drainage Maintenance
District Number 1---------- III- 28
Storm Drainage Maintenance
District Number 2---------- III- 29
Storm Drainage Maintenance
District Number 3---------- III- 30
Summary of Available Financing---------- I- 3
Summary of Available Financing -
Special Districts---------- III- 2
Summary of Budget Requirements---------- I- 11
Summary of County Budget---------- I- 2
Summary of Estimated Revenue---------- I- 4
Summary of Special Districts Governed
through the Board of Supervisors---- III- 1
Superior Courts---------- II- 23
Surplus Foods (General Relief)---------- II- 79

TB and Cancer Detection - Health--------- II- 64
Treasurer-Tax Collector---------- II- 5

Vaccination Assistance---------- II- 62
Veterans Memorial Buildings---------- II- 91
Veterans Service Office---------- II- 86
Veterinarian---------- II- 46

Washington Justice Court---------- II- 30
Welfare Aid Programs---------- II- 71
Welfare Department - Administration------ II- 70
Westfield Village Lighting
District Zone 1---------- III- 26
Westfield Village Lighting
District Zone 2---------- III- 27
Westgate Fire Protection District-------- III- 13
West Plainfield Fire
Protection District---------- III- 16
Willow Oak Fire Protection District------ III- 18
Winters Fire Protection District--------- III- 20
Winters Justice Court---------- II- 31

Woodland Justice Court---------- II- 32
Working Capital Fund---------- II- 98

Yolo County International Airport-------- II- 92
Yolo General Hospital---------- II- 83

Yolo General Hospital
Enterprise Fund---------- II- 99
Yolo Water District Number 1---------- III- 33
Youth Authority---------- II- 37
Youth Services Bureau---------- II- 42

v

COUNTY OF YOLO

Woodland, California

August 2, 1971

To the Citizens and
Taxpayers of Yolo County

Pursuant to the provisions of the Government Code, State of California, the Board of Supervisors has adopted the proposed county budget of $23,582,929 for the fiscal year 1971-72. This proposed budget for 1971-72 does not require an increase in the property tax rate, even though the budget contains a net increase of $3,067,292. The possibility of "holding the line" on property taxes is due to the substantial budget reductions made by the Board of Supervisors during May and June, totalling $1,425,874, and the largest year-end cash balance in the history of Yolo County. Two areas of government services account for most of the increase in the budget. Welfare accounts for $2,266,999, and the increased cost of public protection accounts for an additional $403,096, for a combined total of $2,670,095, or 87.1% of the total budget increase of $3,067,292.

The Proposed Budget as adopted by the Board of Supervisors reflects the policies of the Board relative to necessary appropriations for the support of county services. The Proposed Budget also includes a tabulation of actual revenues and expenditures for the fiscal year 1970-71 and the estimated revenues for 1971-72. The Proposed Budget is just that--and is subject to final review and consideration by the Board prior to its adoption. There are unknown factors relating particularly to welfare reform and the Medi-Cal program now being considered by the Legislature in Sacramento which could possibly have a very serious impact on this budget.

We invite the citizens and taxpayers of Yolo County to obtain copies of the Proposed Budget from the office of the County Auditor-Controller. The official public hearings required prior to adoption of the final budget will begin on Monday, August 16, 1971 at 2:30 P.M. The Board of Supervisors encourages and welcomes comments and suggestions on the budget.

Respectfully submitted,

Joseph Espigares Jr

JOSEPH ESPIGARES, JR., Chairman
Yolo County Board of Supervisors



COUNTY OF YOLO

Woodland, California

August 2, 1971

SUMMARY REPORT ON THE PROPOSED BUDGET
1971-72

Honorable Joe Espigares, Jr., Chairman
and Members of the Board of Supervisors
Woodland, CA 95695

Gentlemen:

During the past several months, your Honorable Board has held public hearings for the review of the tabulated 1971-72 budget requests of department heads. Based upon such hearings, the changes and reductions made by your Honorable Board, and the necessary adjustments based upon year end fund balances, the preliminary budget for 1971-72 is submitted for your review and approval.

The preliminary budget for 1971-72 is a "hold the line" budget and will not require an increase in property taxes despite continuing major increases in expenditures for welfare and public protection. This budget is not financed by an increase in assessed valuation since huge acreages placed in the agricultural preserve have made substantial reductions in the property tax base of the county which have barely been compensated for by the value of new construction during the past year. Your Honorable Board made total budget reductions of $1,362,361 in General Fund budgets, such budgets requiring property taxes as the principal source of support. In addition, the year-end cash balance in the General Fund was $1,645,000 which is the largest year-end cash balance in the history of the county, and $441,086 more than a year ago on June 30, 1970. The year-end cash balance is primarily due to savings generated during the past year. When combined with the General Fund budget reductions, the effect of the large year-end cash balance is to completely cover budget increases without requiring additional property taxes.

It must be emphasized that this budget is based upon conditions and legislation governing county expenditures as we now know them. State legislation pending in Sacramento as well as new state administrative rules and regulations not knownas yet could make drastic changes in property tax requirements. In other words, if additional property taxes will be required for 1971-72, the reason for such increases will be due to developments in the State Capitol in Sacramento.

The proposed preliminary budget for 1971-72 is $23,582,929 which is $3,067,292 over 1970-71. The budget is comprised of the following fund budgets as required by state statutes:

	Proposed 1971-72	Final 1970-71	Increase
General Fund(2)	$20,338,655	$17,553,512	$2,785,143
Aviation Fund(1)	22,989	9,989	13,000
Fish and Game(1)	14,533	12,457	2,076
ACO Fund (Building Fund)	599,200	453,925	145,275
Road Fund	2,237,409	2,139,970	97,439
Library Fund	370,143	345,784	24,359

Notes: (1) Not supported by property taxes.

(2) The General Fund includes $1,226,000 for the support of Yolo General Hospital. Yolo General Hospital is operated as a separate business in accordance with state requirements. The 1971-72 hospital budget of $3,171,777 is $410,277 less than the 1970-71 budget. While the budget request for the Hospital Enterprise Fund totals $3,171,777, this amount includes $1,220,000 which has been double budgeted due to accounting requirements by the state. To establish the actual dollars required, the $3,171,777 should be reduced by $1,220,000. This will establish the true budget total of $1,951,777. For the sake of comparison, the proposed 1971-72 budget then is actually only $69,381 more than the 1966-67 budget of $1,882,396. This small increase in five years has been accomplished despite the fact there have been four substantial salary increases since 1966-67. The budget, of course, reflects a decline in in-patient services at Yolo General Hospital which has occurred, while out-patient services have skyrocketed.

GENERAL FUND

The General Fund, which supports all county functions except roads, library, and the county building program, has a budget of $20,338,655 and is $2,785,143 higher than the 1970-71 budget. Just as was the case last year, welfare and public protection account for a major share of the increase. The Welfare budget increase accounts for $2,266,999 (including federal, state and county money), and the budget increase for public protection accounts for $403,096. When combined, the increases for these two areas of county government services account for $2,670,095, which is 95.9% of the total increase in the General Fund budget. The total welfare budget of $11,090,021 and the public protection budget of $4,051,716 total $15,141,737 or 74.4% of the General Fund budget for 1971-72. Particular mention should be made of the fact that a number of budgets in the General Fund and supported by property taxes are less than last year. These include the Board of Supervisors, Communications, Elections, Recorder, Fouts Springs Boys Camp, etc.

Following is a breakdown of the General Fund by functions of service.

	Proposed 1971-72	Final 1970-71	Difference
General Government	$2,031,651	$2,092,699	-$ 61,048
Public Protection	4,051,716	3,648,620	+ 403,096
Health-Sanitation	1,050,068	907,406	+ 142,662
Public Assistance	12,441,666	10,150,671	+ 2,290,995

	Proposed 1971-72	Final 1970-71	Difference
Education	$ 56,507	$ 54,172	+$ 2,335
Recreation-Cultural Services	57,047	49,944	+ 7,103
Total Specific Requirements	$19,688,655	$16,903,512	+$2,785,143
Reserves	650,000	650,000	-0-
Total General Fund Budget	$20,338,655	$17,553,512	+$2,785,143

COUNTY BUILDING FUND

The county building fund budget, officially known as the Accumulative Capital Outlay Fund, is $599,200, some $145,272 higher than in 1970-71 without an increase in the tax rate for this purpose. Projects to be financed are as follows: Veterans Graves, $10,000; Park Land Acquisition, $116,000; Courthouse and County Buildings Renovation, $35,000; future County Administration Building, $326,000; Sanitation Facility, $100,000; and Equipment, $12,200. The $326,000 being earmarked for a future Administration Building would make a total of $745,500 when added to the $419,500 Accumulative Reserve set up for this purpose. The estimated tax rate for the County Building Fund for 1971-72 is twelve cents (12¢), which is the same as levied for 1970-71. The tax rate for this fund is entirely dependent upon the policy decision of your Honorable Board as to how much funds should be placed in reserve for a future County Administration Building.

ROAD FUND

The Road Fund budget totals $2,237,409, $97,439 more than the $2,139,970 budget for 1970-71. There is an existing road tax of twenty-three cents (23¢) in District 1, and twenty cents (20¢) in the rest of the county unincorporated area, and it is anticipated that this road tax will be without change in 1971-72. The major support for the road fund, of course, comes from highway gas tax funds and from vehicle fines and forfeitures.

LIBRARY FUND

The proposed Library Fund budget for 1971-72 totals $370,143, $24,359 more than the budget for 1970-71 of $345,784. The library budget provides only for the regular operations of the library, and there are no major changes in services contemplated. The estimated tax rate for the Library Fund for 1971-72 is fourteen and one-half cents (14.5¢) which is the same tax rate levied for 1970-71.

In preparing this preliminary budget for approval by your Honorable Board, all budgets have been adjusted in accordance with available cash balances as of June 30, 1971, in order to prevent an increase in the property tax rate. The only reduction necessary was in the Road Fund which was made based upon recommendation of the Director of Public Works. State law requires that all available funds in the Aviation Fund, and Fish and Game Fund be appropriated and based upon improved year-end fund balances; both of these funds were increased accordingly. Even though this proposed preliminary budget does not require increased property taxes, the General Fund contains adequate reserves equal to 1970-71. Likewise, the Library Fund has a reserve of $18,000 which is consistent with Board policy that independent funds should have some funds in reserve, rather than depend upon the General Fund for loans. Your Honorable Board has agreed to the establishment of

joint air pollution control with Solano County recently. The budget for such purpose has not as yet been established but adequate funds are available in the General Fund, Reserve for Contingencies, and can be properly budgeted at the time of the adoption of the final budget for 1971-72.

Respectfully submitted,

Erwin W. Meier

ERWIN W. MEIER
County Executive

EWM:L

Schedules

State Controller
County Budget Act
1970

COUNTY OF [illegible]
STATE OF CALIFORNIA
SUMMARY OF COUNTY BUDGET
FOR THE FISCAL YEAR 19[illegible]-72

I-2
COUNTY BUDGET FORM
SCHEDULE 1

FUND (1)	REQUIREMENTS: Expenditure Appropriations (2)	REQUIREMENTS: Provisions for Reserves (Increases or New Reserves) (3)	REQUIREMENTS: Total Requirements (4)	MEANS OF FINANCING: Available Financing (5)	MEANS OF FINANCING: Current Property Tax to Balance Budget: Total (6)	Unsecured (7)	Secured (8)	Tax Rate on Secured Roll Actual ☐ Estimated ☐ (9)
COUNTY WIDE FUNDS:								
110 General	20,288,655	50,000	20,338,655	14,096,301	6,242,354			
112 Aviation	22,989		22,989	22,990	-0-			
113 Fish and Game	14,533		14,533	14,534	-0-			
120 Accumulative Capital Outlay	599,200		599,200	308,451	290,749			
130 Road	2,237,409		2,237,409	2,237,410	-0-			
Total County Wide Funds	23,162,786	50,000	23,212,786	16,679,686	6,533,103			
LESS THAN COUNTY WIDE FUNDS:								
140 Library	370,143		370,143	76,799	293,344			
150 Road District Number 1				(91,960)	91,960			
151 Road District Number 2				(191,742)	191,742			
Total Less Than County Wide Funds	370,143		370,143	(206,903)	577,046			
GRAND TOTAL	23,532,929	50,000	23,582,929	16,472,783	7,110,149			

(10)	COUNTY WIDE TAX BASE: Secured Roll: Locally Assessed (11)	State Assessed (12)	Total Secured (13)	Unsecured Roll (14)
Total Gross Assessed Valuation				
Less Exemptions for:				
Homeowners				
Business Inventories				
All Other				
Total Net Assessed Valuation				
Less Allowances for:				
Delinquencies (11) %; (12) %; (13) %; (14) %				
(Identify)				
(Identify)				
Adjusted Valuation for Current Tax Levy				

State Controller
County Budget Act
1964

COUNTY OF YOLO
STATE OF CALIFORNIA

COUNTY BUDGET FORM
SCHEDULE 2

SUMMARY OF AVAILABLE FINANCING

(Before Providing for Current Property Tax Levy)

BUDGET FOR THE FISCAL YEAR 19 71 - 72

FUND	Fund Balance (Per Audit) as of June 30, 19 71 Actual ☒ Estimated ☐	Less: Fund Balance — Unavailable			Inter-Fund Transfers	Fund Balance Available for Financing Budget Year Requirements Actual ☒ Estimated ☐	Estimated Revenues (Other than Current Prop. Taxes)	Total Available Financing
		Reserve for Encumbrances	Uncancelled General Reserves and Reserves Within A.C.O. Funds	Other Reserves				
(1)	(2)	(3)	(4)	(5)	(6)	(7)	(8)	(9)
COUNTY WIDE FUNDS:								
General	1,874,860	130,961	50,000	46,537		1,647,362	12,448,939	14,096,301
Aviation	15,490					15,490	7,500	22,990
Fish and Game	11,284					11,284	3,250	14,534
Accumulative Capital Outlay	869,078	183,827	419,500			265,751	42,700	308,451
Road	801,672	523,077		34,087	290,902	535,410	1,702,000	2,237,410
Total County Wide Funds	3,572,384	837,865	469,500	80,624	290,902	2,475,297	14,204,389	16,679,686
LESS THAN COUNTY WIDE FUNDS:								
Library	91,330	15,498		13,933		61,899	14,900	76,799
Road District Number 1	-0-				(95,060)	(95,060)	3,100	(91,960)
Road District Number 2	-0-				(195,842)	(195,842)	4,100	(191,742)
Total Less Than County Wide Funds	91,330	15,498		13,933	(290,902)	(229,003)	22,100	(206,903)
GRAND TOTAL	3,663,714	853,363	469,500	94,557		2,246,294	14,226,489	16,472,783

State Controller
County Budget Act
1964

COUNTY OF YOLO
STATE OF CALIFORNIA

I-4
COUNTY BUDGET FORM
SCHEDULE 3

SUMMARY OF ESTIMATED REVENUES

(Other Than Current Property Taxes)

BUDGET FOR THE FISCAL YEAR 19 71 - 72

DESCRIPTION (1)	Actual Revenues 19 69 - 70 (2)	Actual ☒ Estimated ☐ Revenues 19 70 - 71 (3)	Revenue Estimates Requested ☐ Recommended ☐ 19 71 - 72 (4)	Approved/Adopted by the Board of Supervisors 19 - (5)	
SUMMARIZATION BY SOURCE:					
Taxes (other than current property)	1,328,173	1,370,604	1,180,000		
Licenses and Permits	90,275	181,592	123,850		
Fines, Forfeits, Penalties	475,203	558,458	508,750		
Use of Money and Property	282,928	281,796	220,000		
Aid from Other Governmental Agencies	7,941,731	9,394,273	11,746,189		
Charges for Current Services	335,194	351,316	311,900		
Other Revenues	221,860	174,499	135,800		
GRAND TOTAL	10,675,364	12,312,538	14,226,489		
SUMMARIZATION BY FUND:					
COUNTY WIDE FUNDS:					
110 General	9,139,218	10,597,534	12,448,939		
112 Aviation	4,947	10,000	7,500		
113 Fish and Game	3,167	5,449	3,250		
120 Accumulative Capital Outlay	55,845	82,933	42,700		
130 Road	1,390,397	1,527,409	1,702,000		
135 Property Tax Reduction	21,194	21,146			
Total County Wide Funds	10,614,768	12,244,471	14,204,389		
LESS THAN COUNTY WIDE FUNDS:					
140 Library	40,509	36,061	14,900		
150 Road District Number 1	11,470	12,626	3,100		
151 Road District Number 2	8,617	19,380	4,100		
Total Less Than County Wide Funds	60,596	68,067	22,100		
GRAND TOTAL	10,675,364	12,312,538	14,226,489		

State Controller
County Budget Act
1964

COUNTY OF YOLO
STATE OF CALIFORNIA

1-5
COUNTY BUDGET FORM
SCHEDULE 4

ANALYSIS OF REVENUES BY SOURCE
(Other Than Current Property Taxes)
BUDGET FOR THE FISCAL YEAR 19 71 - 72

REVENUE CLASSIFICATION	Actual Revenue 19 69 - 70	Actual ☐ Estimated ☐ Revenues 19 70 - 71	Revenues Estimates Requested ☒ Recommended ☐ 19 71 - 72	Approved/Adopted by the Board of Supervisors 19 ____ - ____	Fund (General unless otherwise indicated)
(1)	(2)	(3)	(4)	(5)	(6)
TAXES					
Property Taxes - Prior Secured	111,915	155,406	125,000		
	17,259	12,180	12,000		Accumulative Capital Outlay
	6,476	8,606	6,000		Library
	2,841	3,416	3,000		Road District Number 1
	1,772	9,130	2,000		Road District Number 2
Property Taxes - Prior Unsecured	10,463	5,368	5,000		
	1,375	404			Accumulative Capital Outlay
	588	257			Library
	415	197			Road District Number 1
	519	199			Road District Number 2
Solvent Credits		57			
Penalties and Costs on Delinquent Taxes	32,749	42,235	32,000		
Sales and Use Tax	975,679	962,013	825,000		
Franchises	44,495	45,469	45,000		
Other Taxes	6,735	14,509	15,000		
Hotel-Motel Tax	69,825	75,963	75,000		
Documentary Stamp Tax	45,067	35,195	35,000		
Total Taxes	1,328,173	1,370,604	1,180,000		
LICENSES AND PERMITS					
Animal Licenses	39,644	42,453	41,000		
Business Licenses	1,900	2,264	2,000		
Construction Permits	32,459	51,591	60,000		
Inspection Fees		1,820			Road
Zoning Permits	15,338	82,491	20,000		
Other Licenses and Permits	934	973	850		
Total Licenses and Permits	90,275	181,592	123,850		
FINES, FORFEITS, PENALTIES					
Vehicle Code Fines	20,924	21,408	23,000		
	415,972	497,518	450,000		Road
Other Court Fines	25,733	25,981	24,000		
	3,167	3,876	3,250		Fish and Game

State Controller
County Budget Act
1964

COUNTY OF YOLO
STATE OF CALIFORNIA

I-6
COUNTY BUDGET FORM
SCHEDULE 4

ANALYSIS OF REVENUES BY SOURCE

(Other Than Current Property Taxes)

BUDGET FOR THE FISCAL YEAR 19 71 - 72

REVENUE CLASSIFICATION	Actual Revenue 19 69 - 70	Actual ☒ Estimated ☐ Revenues 19 70 - 71	Revenues Estimates Requested ☒ Recommended ☐ 19 71 - 72	Approved/Adopted by the Board of Supervisors 19 -	Fund (General unless otherwise indicated)
(1)	(2)	(3)	(4)	(5)	(6)
FINES, FORFEITS, PENALTIES (Continued)					
Forfeits and Penalties	9,407	9,673	8,500		
Total Fines, Forfeits, Penalties	475,203	558,438	508,750		
REVENUE FROM USE OF MONEY AND PROPERTY					
Interest	228,952	205,294	175,000		
	17,689	30,245	15,000		Accumulative Capital Outlay
	31,711	42,866	25,000		Road
Rents and Concessions	2,605	552	2,500		
	1,971	2,839	2,500		Aviation
Total Revenue From Use of Money and Property	282,928	281,796	220,000		
AID FROM OTHER GOVERNMENTAL AGENCIES					
State Alcoholic Beverage Fees	26,733	36,485	28,000		
State Aid for Aviation	2,500	5,000	5,000		Aviation
State Highway Users Tax	656,316	675,570	756,000		Road
SB 344 Highway Tax	284,425	290,336	324,000		Road
State Gas Tax - Agriculture Refund		17,337	14,000		
State Motor Vehicle In Lieu Tax	479,699	520,163	520,000		
State Trailer Coach In Lieu Tax	28,964	32,379	30,000		
Other State In Lieu Tax	1,014	724	1,000		
	99	43			Accumulative Capital Outlay
	39	35			Library
	8	7			Road District Number 1
	58	47			Road District Number 2
State Welfare Administration	22,736	15,864	35,365		
State Aid SSI Administration	25,745	10,358	15,000		
State Aid for Aged	772,768	794,806	986,676		
State Aid for Blind	35,703	37,536	47,901		
State Aid for Families with Dependent Children-Family Group	692,296	926,580	1,316,589		
State Aid for Families with Dependent Children-Unemploy. Father	304,765	413,677	714,913		
State Aid for Children in Boarding Homes and Institutions	106,230	100,752	115,225		
State Aid for Crippled Children		230			
State Aid for Disabled	445,906	480,389	625,530		
State Aid for Homemaker Services		495			

State Controller
County Budget Act
1964

COUNTY OF Yolo
STATE OF CALIFORNIA

COUNTY BUDGET FORM
SCHEDULE 4

ANALYSIS OF REVENUES BY SOURCE

(Other Than Current Property Taxes)

BUDGET FOR THE FISCAL YEAR 19 71 - 72

REVENUE CLASSIFICATION	Actual Revenue 19 69 - 70	Actual ☐ Estimated ☐ Revenues 19 70 - 71	Revenues Estimates Requested ☐ Recommended ☐ 19 71 - 72	Approved / Adopted by the Board of Supervisors 19 ___	Fund (General unless otherwise indicated)
[1]	(2)	(3)	(4)	(5)	(6)
AID FROM OTHER GOVERNMENTAL AGENCIES (Continued)					
State Health Administration	33,658	34,395	34,000		
State Aid for Mental Health	130,027	261,661	320,000		
State Aid for Agriculture	3,300	7,098	3,300		
State Aid for Veterans Affairs	6,110	6,606	6,600		
State Aid for Probation	118,862	122,221	127,000		
State Aid for Youth	12,884	27,927			
Homeowners Property Tax Relief	182,735	210,300			
	5,000	10,050			Accumulative Capital Outlay
	7,540	8,648			Library
	5,452	4,704			Road District Number 1
	2,487	3,136			Road District Number 2
Business Inventory Tax Relief	29,328	74,963			
		9,172			Accumulative Capital Outlay
	3,414	7,706			Library
	2,659	4,207			Road District Number 1
	1,699	4,906			Road District Number 2
State Aid - Other	4,231	5,372			
State Cigarette Tax	156,371	159,141	160,000		
State Boater Safety and Law Enforcement			13,000		
Federal Welfare Administration	586,708	711,002	809,321		
Federal Aid for Aged	899,734	927,307	1,150,205		
Federal Aid for Blind	47,312	44,498	57,490		
Federal AFDC - Family Group	1,007,569	1,309,912	1,924,543		
Federal AFDC - Unemployed Fathers	211,813	310,703	496,222		
Federal Aid for Children in Boarding Homes and Institutions		40,331	32,975		
Federal Aid for Disabled	470,723	562,623	708,934		
Federal Aid for Construction			77,000		Road
Federal Health - Seasonal Agricultural Workers	40,231	41,305			
Federal Health - Vaccination Assistance	17,417	17,150	18,000		
Federal Health - Other Health Projects	31,927	23,971	21,000		
Federal Grazing Fees	301	132	150		

State Controller
County Budget Act
1964

COUNTY OF YOLO
STATE OF CALIFORNIA

I-8
COUNTY BUDGET FORM
SCHEDULE 4

ANALYSIS OF REVENUES BY SOURCE

(Other Than Current Property Taxes)

BUDGET FOR THE FISCAL YEAR 19 71 - 72

REVENUE CLASSIFICATION	Actual Revenue 19 69 - 70	Actual(S) Estimated ☐ Revenues 19 70 - 71	Revenues Estimates Requested ☐ Recommended ☐ 19 71 - 72	Approved Adopted by the Board of Supervisors 19 -	Fund (General unless otherwise indicated)
(1)	(2)	(3)	(4)	(5)	(6)
AID FROM OTHER GOVERNMENTAL AGENCIES (Continued)					
Federal Other - Civil Defense	6,217	4,154	7,800		
Federal Other - Cuban Relief			50		
Federal Other - Drug Counseling Program		19,150	55,000		
Federal Other - Diogenes House		21,051	27,000		
Federal Other - Probation Aide Program		8,207	16,600		
Federal Other - Methadone Maintenance			79,800		
Federal Other - Youth Services Bureau			35,800		
Other Agencies - In Lieu Taxes	24,334	26,828	24,000		
	2,122	1,404	3,400		Accumulative Capital Outlay
	1,395	1,462	1,400		Library
	95	95	100		Road District Number 1
	2,082	1,962	2,100		Road District Number 2
Total Aid From Other Governmental Agencies	1,441,731	9,194,273	11,766,189		
CHARGES FOR CURRENT SERVICES					
Assessment and Tax Collection Fees	1,711	2,479	1,000		
Auditing and Accounting Fees	16,610	16,300	15,600		
Data Processing Services	4,801	6,415	5,200		
Communications Services	46,958	43,071	36,000		
Election Services	11,543	19,101	5,000		
Inheritance Tax Fees	10,879	8,445	8,500		
Legal Services	500	850	500		
Personnel Services	3,518	9,177	3,000		
Planning and Engineering Services	13,539	9,111	5,000		
Purchasing Services	12,675	12,675	12,600		
Agricultural Services	745	494	500		
Civil Process Services	4,887	5,521	5,000		
	6,317	6,209			Property Tax Reduction
Court Fees and Costs	25,020	24,513	24,000		
	14,876	14,937			Property Tax Reduction
Estate Fees	397	463			

State Controller
County Budget Act
1964

COUNTY OF YOLO
STATE OF CALIFORNIA

I-9
COUNTY BUDGET FORM
SCHEDULE 4

ANALYSIS OF REVENUES BY SOURCE
(Other Than Current Property Taxes)
BUDGET FOR THE FISCAL YEAR 19 71 - 72

REVENUE CLASSIFICATION	Actual Revenue 19 69 - 70	Actual ☐ Estimated ☐ Revenues 19 70 - 71	Revenues Estimates Requested ☒ Recommended ☐ 19 71 - 72	Approved/Adopted by the Board of Supervisors 19 -	Fund (General unless otherwise indicated)
(1)	(2)	(3)	(4)	(5)	(6)
CHARGES FOR CURRENT SERVICES (Continued)					
Humane Services	5,410	5,580	5,000		
Recording Fees	43,850	54,525	46,000		
Road and Street Services	1,361	2,504	70,000		Road
Home Nursing Fees	6,121	30,609	4,500		
Mental Health Services	14,259	13,583	12,000		
Mental Health Services - State Institutions		3,893			
Crippled Children's Services	2,712	2,497			
Institutional Care and Services - Probation	21,629	21,070	22,000		
Park and Recreation Fees		489			
Library Services	6,404	6,369	6,500		Library
Copy Machine Services	290	1,059	1,000		Library
Other - Burial	10,768	5,675	7,000		
Other - Treasurer	7,056	7,161	6,000		
Other Current Services - Other	40,358	16,541	10,000		
Total Charges for Current Services	333,194	351,316	311,900		
OTHER REVENUES					
Contributions from Other Funds		6,849	9,000		
	476	2,161			Aviation
	12,300	12,300	12,300		Accumulative Capital Outlay
Premium and Accrued Interest on Bonds Issued		83			
Revenue Applicable to Prior Years	94,891	34,342	75,000		
		7,135			Accumulative Capital Outlay
Sale of Fixed Assets	14,777				
Other Sales	2,956	3,365	2,500		
		1,573			Fish and Game
		3,120			Road
Other Sales - Rodent Control	10,350	11,350	10,000		
Other Sales - Weed Control	10,183	10,043	13,500		
Other Sales - Weed Control - Madison	2,406		2,500		
Other Sales - Jail Commissary	10,886	12,562	11,000		

State Controller
County Budget Act
1964

COUNTY OF YOLO
STATE OF CALIFORNIA

COUNTY BUDGET FORM
SCHEDULE 4

ANALYSIS OF REVENUES BY SOURCE

(Other Than Current Property Taxes)

BUDGET FOR THE FISCAL YEAR 19 71 - 72

REVENUE CLASSIFICATION	Actual Revenue 19 69 - 70	Actual ☒ Estimated ☐ Revenues 19 70 - 71	Revenues Estimates Requested ☒ Recommended ☐ 19 71 - 72	Approved/Adopted by the Board of Supervisors 19 -	Fund (General unless otherwise indicated)
(1)	(2)	(3)	(4)	(5)	(6)
OTHER REVENUES (Continued)					
Other Revenues - Other	47,659	54,022			
	613	13,675			Road
	14,363	1,919			Library
Total Other Revenues	221,860	174,499	135,800		
GRAND TOTAL	10,675,366	12,312,539	14,226,689		

State Controller
County Budget Act
1964

COUNTY OF YOLO
STATE OF CALIFORNIA
SUMMARY OF COUNTY BUDGET REQUIREMENTS
BUDGET FOR THE FISCAL YEAR 19 71 - 72

I-11
COUNTY BUDGET FORM
SCHEDULE 5
(SHEET A)

BUDGET UNITS (GROUPED BY FUNCTION) (1)	Actual Expenditures 19 69 - 70 (2)	Actual ☒ Estimated ☐ Expenditures 19 70 - 71 (3)	Expenditure Estimates Requested ☐ Recommended ☒ 19 71 - 72 (4)	Approved/Adopted by the Board of Supervisors 19 - (5)	
GENERAL					
Legislative and Administrative:					
Board of Supervisors	105,211	125,877	106,338		
County Executive and Personnel	72,403	77,263	79,693		
Total Legislative and Administrative	177,614	203,140	186,031		
Finance:					
Auditor-Controller	169,654	193,122	208,550		
Auditor-Controller, Data Processing	79,314	85,524	98,950		
Treasurer-Tax Collector	83,029	91,735	99,313		
Assessor	431,957	444,982	506,614		
General Services and Purchasing	66,196	76,322	80,699		
Total Finance	830,150	891,683	994,126		
Counsel:					
County Counsel	47,275	59,275	65,977		
Personnel:					
Safety Commission	—	40	121		
Elections:					
County Clerk - Elections	98,220	153,714	80,859		
Communications:					
Communications	131,987	159,408	147,853		
Property Management:					
County Buildings and Grounds	246,842	274,815	303,403		
Plant Acquisition:					
County Building and Land Acquisition	302,351	376,233	599,200		Accumulative Capital Outlay
Promotion:					
Advertising County Resources	56,911	57,262	57,050		
Other General:					
County Garage	57,664	63,370	66,391		
Public Works - Engineering Administration	55,735	48,977	60,000		
Insurance	63,820	43,563	59,325		

State Controller
County Budget Act
1964

COUNTY OF YOLO
STATE OF CALIFORNIA
SUMMARY OF COUNTY BUDGET REQUIREMENTS
BUDGET FOR THE FISCAL YEAR 19 71 - 72

1-12
COUNTY BUDGET FORM
SCHEDULE 6
(SHEET A)

BUDGET UNITS (GROUPED BY FUNCTION) (1)	Actual Expenditures 19 69 - 70 (2)	Actual ☒ Estimated ☐ Expenditures 19 70 - 71 (3)	Expenditure Estimates Requested ☐ Recommended ☒ 19 71 - 72 (4)	Approved/Adopted by the Board of Supervisors 19 ___ - ___ (5)	
GENERAL (Continued)					
Other General (Continued):					
Multilith	7,706	7,954	10,511		
Total Other General	184,975	161,864	196,227		
Total General Function	2,096,275	2,339,438	2,630,851		
PUBLIC PROTECTION					
Judicial:					
County Clerk	135,290	149,582	155,256		
District Attorney	214,509	243,934	286,028		
Public Defender	98,800	131,892	160,659		
Grand Jury	13,700	10,505	13,650		
Superior Courts	147,227	139,661	149,555		
Capay Justice Court	1,664	759			
Cottonwood Justice Court	1,769	888			
Davis Justice Court	67,488	78,343	83,278		
Esparto Justice Court	2,414	2,876	5,112		
Grafton Justice Court	4,588	4,220	4,473		
Guinda Justice Court	1,412	618			
Washington Justice Court	75,192	84,467	92,403		
Winters Justice Court	21,219	23,382	21,381		
Woodland Justice Court	69,437	79,117	87,054		
Total Judicial	854,709	950,244	1,058,851		
Police Protection:					
Constables	14,335	15,535	17,964		
Sheriff	1,295,748	1,375,054	1,606,087		
Sobriety Examination	10,744	13,050			
Total Police Protection	1,320,827	1,401,639	1,624,051		
Detention and Correction:					
Probation	219,992	283,429	326,047		
Youth Authority	1,815	1,438	2,500		

State Controller
County Budget Act
1964

COUNTY OF Yolo
STATE OF CALIFORNIA
SUMMARY OF COUNTY BUDGET REQUIREMENTS
BUDGET FOR THE FISCAL YEAR 19 71 - 72

I-13
COUNTY BUDGET FORM
SCHEDULE 5
(SHEET A)

BUDGET UNITS (GROUPED BY FUNCTION) (1)	Actual Expenditures 19 69 - 70 (2)	Actual ☒ Estimated ☐ Expenditures 19 70 - 71 (3)	Expenditure Estimates Requested ☐ Recommended ☒ 19 71 - 72 (4)	Approved/Adopted by the Board of Supervisors 19 - (5)	
PUBLIC PROTECTION (Continued)					
Detention and Correction (Continued):					
Fouts Springs Boys Camp	26,809	24,844	26,831		
Juvenile Hall	123,159	135,738	146,654		
Probation - Special Supervision Program	127,809	118,570	126,728		
Total Detention and Correction	499,581	564,019	628,760		
Flood Control, Soil and Water Conservation:					
Flood Control and Water Conservation	6,800	7,500	8,775		
Protective Inspection:					
Agricultural Department	302,325	326,896	359,768		
Building Inspector	78,751	86,446	93,119		
County Veterinarian	1,977	2,035	2,184		
Total Protective Inspection	383,053	415,377	455,071		
Other Protection:					
Probation Aide Program		8,278	16,553		
Youth Services Bureau	9,909	31,086	35,859		
Recorder	32,413	33,017	36,910		
Coroner	45,713	51,223	57,113		
Public Administrator	1,115	2,094	2,210		
Public Guardian	8,419	8,720	13,002		
Disaster Control	15,659	15,263	17,277		
Fish and Game Advisory Commission	2,269	3,622	14,533		Fish and Game
Planning	72,969	87,934	96,934		
Local Agency Formation Commission	176	157	350		
Total Other Protection	189,162	241,414	290,741		
Total Public Protection Function	1,278,112	1,382,193	1,060,249		
ROADS					
Road Construction and Maintenance	1,445,623	2,034,814	2,226,000		Road
Total Road Function	1,445,623	2,034,814	2,226,000		

State Controller
County Budget Act
1964

COUNTY OF YOLO
STATE OF CALIFORNIA
SUMMARY OF COUNTY BUDGET REQUIREMENTS
BUDGET FOR THE FISCAL YEAR 1971 - 72

I-14
COUNTY BUDGET FORM
SCHEDULE 5
(SHEET A)

BUDGET UNITS (GROUPED BY FUNCTION) (1)	Actual Expenditures 1969 - 70 (2)	Actual [X] Estimated [ ] Expenditures 1970 - 71 (3)	Expenditure Estimates Requested [ ] Recommended [X] 1971 - 72 (4)	Approved/Adopted by the Board of Supervisors 19 - (5)	
HEALTH AND SANITATION					
Health:					
Health Department	310,036	344,085	374,179		
Health - Seasonal Agricultural Workers	41,442	42,069			
Health - Vaccination Assistance	17,101	15,418	17,844		
Home Nursing Service	21,626	21,524	23,747		
Health - TB and Cancer Detection	22,740	23,677	21,513		
Mental Health	265,728	297,024	410,306		
Drug Counselling Program		16,321	55,830		
Diogenes House		13,940	27,192		
Methadone Maintenance Program			98,991		
Total Health	678,673	774,058	1,029,602		
Sanitation:					
Public Works - Sanitation	6,870	15,844	20,466		
Total Health and Sanitation Function	685,543	789,902	1,050,068		
PUBLIC ASSISTANCE					
Administration	886,831	1,009,128	1,264,323		
Day Care	81,106	98,351	102,600		
Aid to Aged	1,800,953	1,855,470	2,300,410		
Aid to Blind	94,368	88,421	115,210		
Aid to Potentially Self-Supporting Blind		4,946	5,500		
Aid to Families with Dependent Children - Family Group	2,720,756	2,687,278	3,872,320		
Aid to Families with Dependent Children - Unemployed Fathers		914,513	1,534,158		
Aid to Children in Boarding Homes and Institutions	238,072	309,363	370,500		
Aid to Disabled	985,471	1,122,849	1,438,000		
General Relief	34,741	44,557	45,950		
Crippled Childrens Services	11,828	28,825	24,000		
Cuban Refugees			50		
Indigent Burial and Cemetery Care	17,607	16,976	21,000		
Care of Court Wards	57,726	54,542	52,500		

State Controller
County Budget Act
1964

COUNTY OF YOLO
STATE OF CALIFORNIA
SUMMARY OF COUNTY BUDGET REQUIREMENTS
BUDGET FOR THE FISCAL YEAR 19 71 - 72

I-15
COUNTY BUDGET FORM
SCHEDULE 5
(SHEET A)

BUDGET UNITS (GROUPED BY FUNCTION) (1)	Actual Expenditures 19 69 - 70 (2)	Actual ☒ Estimated ☐ Expenditures 19 70 - 71 (3)	Expenditure Estimates Requested ☐ Recommended ☒ 19 71 - 72 (4)	Approved/Adopted by the Board of Supervisors 19 - (5)	
PUBLIC ASSISTANCE (Continued)					
Hospital Care:					
*Contributions to Yolo General Hospital Enterprise Fund	1,211,206	1,202,057	1,226,000		*(Also see Yolo General Hospital Enterprise Fund
State Institutions	10,515	10,020	12,000		
Total Hospital Care	1,221,721	1,212,077	1,238,000		
Veterans' Service Office	30,716	34,082	37,145		
Total Public Assistance Function	8,181,916	9,481,378	12,441,666		
EDUCATION					
Library Services:					
County Library	276,147	291,348	352,143		Library
County Library	12,040	12,944	13,592		General
Total County Library Services	288,187	304,292	365,735		
Agricultural Education:					
Agricultural Extension Service	27,975	33,625	42,915		
Total Education Function	316,162	337,917	408,650		
RECREATION AND CULTURAL SERVICES					
Recreational Facilities:					
Parks Department	40,139	44,229	50,767		
Veterans' Memorial Buildings	5,400	5,400	6,280		
Total Recreation and Cultural Services Function	45,539	49,629	57,047		
PUBLIC SERVICES					
Airports:					
Yolo County International Airport	33,306	———	22,989		Aviation
Total Public Services Function	33,306	———	22,989		
TOTAL SPECIFIC EXPENDITURE REQUIREMENTS	16,058,678	18,635,274	22,901,520		

State Controller
County Budget Act
1964

COUNTY OF YOLO
STATE OF CALIFORNIA
SUMMARY OF COUNTY BUDGET REQUIREMENTS
BUDGET FOR THE FISCAL YEAR 19 71 - 72
SUMMARY BY FUNCTION

I-16
COUNTY BUDGET FORM
SCHEDULE 5
(SHEET A)

BUDGET UNITS (GROUPED BY FUNCTION) (1)	Actual Expenditures 19 69 - 70 (2)	Actual ☒ Estimated ☐ Expenditures 19 70 - 71 (3)	Expenditure Estimates Requested ☐ Recommended ☒ 19 71 - 72 (4)	Approved/Adopted by the Board of Supervisors 19 _ _ (5)	
General	2,096,275	2,339,439	2,630,851		
Public Protection	3,254,112	3,582,193	4,066,249		
Roads	1,445,625	2,054,816	2,224,000		
Health and Sanitation	685,543	789,902	1,050,068		
Public Assistance	8,181,916	9,481,378	12,441,666		
Education	316,162	337,917	408,650		
Recreation and Cultural Services	45,539	49,629	57,047		
Public Services	33,506		22,989		
Total Specific Expenditure Requirements	16,058,678	18,635,274	22,901,520		

State Controller
County Budget Act
1964

COUNTY OF YOLO
STATE OF CALIFORNIA

SUMMARY OF COUNTY BUDGET REQUIREMENTS

BUDGET FOR THE FISCAL YEAR 19 71 - 72

I-17
COUNTY BUDGET FORM
SCHEDULE 5
(SHEET 8)

DESCRIPTION [1]	Actual Expenditures 19 69 - 70 [2]	Actual ☒ Estimated ☐ Expenditures 19 70 - 71 [3]	Expenditure Estimates Requested ☐ Recommended ☒ 19 71 - 72 [4]	Approved/Adopted by the Board of Supervisors 19 - [5]	
Total Specific Expenditure Requirements (brought forward)	16,058,678	18,635,274	22,901,520		
APPROPRIATIONS FOR CONTINGENCIES					
110 General Fund	-0-	-0-	600,000		
130 Road Fund	-0-	-0-	13,409		
140 Library	-0-	-0-	18,000		
Total Expenditure Requirements	16,058,678	18,635,274	23,532,929		
PROVISIONS FOR RESERVES:					
GRAND TOTAL BUDGET REQUIREMENTS	16,058,678	18,635,274	23,532,929		
REANALYSIS BY FUND:					
COUNTY WIDE FUNDS:					
110 General	13,998,780	15,909,255	20,288,655		
112 Aviation	33,506	-0-	22,989		
113 Fish and Game	2,269	3,622	14,533		
120 Accumulative Capital Outlay	302,351	376,233	599,200		
130 Road	1,445,625	2,054,816	2,237,409		
Total County Wide Funds	15,782,531	18,343,926	23,162,786		
LESS THAN COUNTY WIDE FUNDS:					
140 Library	276,147	291,348	370,143		
Total Less Than County Wide Funds	276,147	291,348	370,143		
GRAND TOTAL BUDGET REQUIREMENTS	16,058,678	18,635,274	23,532,929		

State Controller
County Budget Act
Form 3
Rev. 1942

STATE OF CALIFORNIA

COUNTY OF YOLO

BUDGET FOR THE FISCAL YEAR ENDING JUNE 30, 19 72

I-18
TABLE 3

RECAPITULATION OF COUNTY BUDGET REQUIREMENTS
GROUPED BY FUNCTION AND ACTIVITY
CLASSIFIED BY OBJECTS OF EXPENDITURE

	Function, Activity, and Budget Unit (1)	Salaries and Employee Benefits (2)	Services and Supplies (3)	Other Charges (4)	Fixed Assets (5)	Expenditure Transfers and Reimbursements (DEBIT) (6)	Net Total (7)	Remarks (8)
1	GENERAL							
2	Legislative and Administrative:							
3	Board of Supervisors	45,083	53,255	8,000	-0-	-0-	106,338	
4	County Executive and Personnel	74,738	4,953	-0-	-0-	-0-	79,691	
5	Total Legislative and Administrative	119,821	58,210	8,000	-0-	-0-	186,031	
6	Finance:							
7	Auditor-Controller	188,002	19,773	-0-	775	-0-	208,550	
8	Auditor-Controller, Data Processing	80,305	38,895	-0-	-0-	(20,250)	98,950	
9	Treasurer-Tax Collector	86,096	12,727	-0-	490	-0-	99,313	
10	Assessor	467,234	38,302	-0-	1,078	-0-	506,614	
11	General Services and Purchasing	75,967	4,042	-0-	670	-0-	80,699	
12	Total Finance	897,604	113,759	-0-	3,013	(20,250)	994,126	
13	Counsel:							
14	County Counsel	59,701	6,276	-0-	-0-	-0-	65,977	
15	Personnel:							
16	Safety Commission	-0-	123	-0-	-0-	-0-	123	
17	Elections:							
18	County Clerk - Elections	32,319	48,343	-0-	-0-	-0-	80,859	
19	Communications:							
20	Communications	118,883	28,280	-0-	690	-0-	147,853	
21	Property Management:							
22	County Buildings and Grounds	148,921	151,937	-0-	2,545	-0-	303,403	
23	Plant Acquisition:							
24	County Building and Land Acquisition	-0-	-0-	-0-	599,200	-0-	599,200	Accumulative Capital Outlay
25	Promotion:							
26	Advertising County Resources	-0-	-0-	57,050	-0-	-0-	57,050	
27	Other General:							
28	County Garage	21,391	58,500	-0-	-0-	(13,500)	66,391	
29	Public Works - Engineering Administration	-0-	60,000	-0-	-0-	-0-	60,000	
30	Insurance	-0-	99,325	-0-	-0-	(40,000)	59,325	
31	Multilith	9,243	1,268	-0-	-0-	-0-	10,511	
32	Total Other General	30,634	219,093	-0-	-0-	(53,500)	196,227	
33	Total General Function	1,407,878	628,223	65,050	605,448	(73,750)	2,630,851	
34								

State Controller
County Budget Act
Form 8
Rev. 1962)

STATE OF CALIFORNIA

COUNTY OF YOLO

BUDGET FOR THE FISCAL YEAR ENDING JUNE 30, 1972

TABLE 8
RECAPITULATION OF COUNTY BUDGET REQUIREMENTS
GROUPED BY FUNCTION AND ACTIVITY
CLASSIFIED BY OBJECTS OF EXPENDITURE

	Function, Activity, and Budget Unit (1)	Salaries and Employee Benefits (2)	Services and Supplies (3)	Other Charges (4)	Fixed Assets (5)	Expenditure Transfers and Reimbursements (DEDUCT) (6)	Net Total (7)	Remarks (8)
1	PUBLIC PROTECTION							
2	Judicial:							
3	County Clerk	138,484	16,772	-0-	-0-	-0-	155,256	
4	District Attorney	231,997	52,798	-0-	1,233	-0-	286,028	
5	Public Defender	142,404	16,605	-0-	1,650	-0-	160,659	
6	Grand Jury	-0-	13,650	-0-	-0-	-0-	13,650	
7	Superior Courts	60,925	88,630	-0-	-0-	-0-	149,555	
8	Davis Justice Court	55,735	25,672	-0-	1,871	-0-	83,278	
9	Esparto Justice Court	3,631	1,481	-0-	-0-	-0-	5,112	
10	Grafton Justice Court	3,753	720	-0-	-0-	-0-	4,473	
11	Washington Justice Court	61,384	29,976	-0-	1,043	-0-	92,403	
12	Winters Justice Court	18,216	3,165	-0-	-0-	-0-	21,381	
13	Woodland Justice Court	55,978	30,338	-0-	740	-0-	87,056	
14	Total Judicial	772,507	279,807	-0-	6,537	-0-	1,058,851	
15	Police Protection:							
16	Constables	15,709	2,255	-0-	-0-	-0-	17,964	
17	Sheriff	1,251,523	299,068	-0-	55,496	-0-	1,606,087	
18	Total Police Protection	1,267,232	301,323	-0-	55,496	-0-	1,624,051	
19	Detention and Correction:							
20	Probation	293,425	31,270	-0-	1,352	-0-	326,047	
21	Youth Authority	-0-	2,500	-0-	-0-	-0-	2,500	
22	Fouts Springs Boys Camp	-0-	26,831	-0-	-0-	-0-	26,831	
23	Juvenile Hall	115,454	30,095	-0-	1,105	-0-	146,654	
24	Probation - Special Supervision Program	109,247	17,481	-0-	-0-	-0-	126,728	
25	Total Detention and Correction	518,126	108,177	-0-	2,457	-0-	628,760	
26	Flood Control, Soil and Water Conservation:							
27	Flood Control and Water Conservation	-0-	250	8,523	-0-	-0-	8,773	
28	Protective Inspection:							
29	Agricultural Department	293,073	94,495	-0-	12,200	(40,000)	359,768	
30	Building Inspector	82,865	10,254	-0-	-0-	-0-	93,119	
31	County Veterinarian	1,944	240	-0-	-0-	-0-	2,184	
32	Total Protective Inspection	377,882	104,989	-0-	12,200	(40,000)	455,071	
33								
34								

State Controller
County Budget Act
Form 2
Rev. 1962

STATE OF CALIFORNIA

COUNTY OF YOLO

BUDGET FOR THE FISCAL YEAR ENDING JUNE 30, 19 72

TABLE II
RECAPITULATION OF COUNTY BUDGET REQUIREMENTS
GROUPED BY FUNCTION AND ACTIVITY
CLASSIFIED BY OBJECTS OF EXPENDITURE

	Function, Activity, and Budget Unit (1)	Salaries and Employee Benefits (2)	Services and Supplies (3)	Other Charges (4)	Fixed Assets (5)	Expenditure Transfers and Reimbursements (DEDUCT) (6)	Net Total (7)	Remarks (8)
1	PUBLIC PROTECTION (Continued)							
2	Other Protection:							
3	Probation Aide Program	14,861	1,692	-0-	-0-	-0-	16,553	
4	Youth Services Bureau	14,906	20,953	-0-	-0-	-0-	35,859	
5	Recorder	25,012	11,598	-0-	300	-0-	36,910	
6	Coroner	36,453	20,660	-0-	-0-	-0-	57,113	
7	Public Administrator	-0-	2,210	-0-	-0-	-0-	2,210	
8	Public Guardian	7,082	5,920	-0-	-0-	-0-	13,002	
9	Disaster Control	14,754	2,523	-0-	-0-	-0-	17,277	
10	Fish and Game Advisory Commission	-0-	13,093	240	1,200	-0-	14,533	Fish and Game
11	Planning	81,707	8,409	6,150	668	-0-	96,934	
12	Local Agency Formation Commission	-0-	350	-0-	-0-	-0-	350	
13	Total Other Protection	194,775	87,408	6,390	2,168	-0-	290,741	
14	Total Public Protection Function	1,130,522	881,954	14,915	78,858	(40,000)	4,066,249	
15	ROADS							
16	Road Construction and Maintenance	964,800	1,036,700	180,000	142,500	(100,000)	2,224,000	Road
17	Total Road Function	964,800	1,036,700	180,000	142,500	(100,000)	2,224,000	
18	HEALTH AND SANITATION							
19	Health:							
20	Health Department	346,771	25,297	-0-	2,111	-0-	374,179	
21	Health - Vaccination Assistance	17,274	570	-0-	-0-	-0-	17,844	
22	Health - Home Nursing Service	21,309	2,438	-0-	-0-	-0-	23,747	
23	Health - TB and Cancer Detection	3,866	17,647	-0-	-0-	-0-	21,513	
24	Mental Health	190,479	216,163	-0-	3,664	-0-	410,306	
25	Drug Counselling Program	-0-	55,830	-0-	-0-	-0-	55,830	
26	Diogenes House	-0-	27,192	-0-	-0-	-0-	27,192	
27	Methadone Maintenance Program	-0-	83,065	-0-	15,926	-0-	98,991	
28	Total Health	579,699	428,202	-0-	21,701	-0-	1,029,602	
29	Sanitation:							
30	Public Works - Sanitation	-0-	7,000	13,466	-0-	-0-	20,466	
31	Total Health and Sanitation Function	579,699	435,202	13,466	21,701	-0-	1,050,068	
32								
33								
34								

State Controller
County Budget Act
Form 5
(Rev. 1962)

STATE OF CALIFORNIA

COUNTY OF YOLO

BUDGET FOR THE FISCAL YEAR ENDING JUNE 30, 1972

TABLE 5

RECAPITULATION OF COUNTY BUDGET REQUIREMENTS
GROUPED BY FUNCTION AND ACTIVITY
CLASSIFIED BY OBJECTS OF EXPENDITURE

	Function, Activity, and Budget Unit (1)	Salaries and Employee Benefits (2)	Services and Supplies (3)	Other Charges (4)	Fixed Assets (5)	Expenditure Transfers and Reimbursements (DEDUCT) (6)	Net Total (7)	Remarks (8)
1	PUBLIC ASSISTANCE							
2	Administration	971,744	283,879	-0-	8,700	-0-	1,264,323	
3	Day Care	-0-	102,600	-0-	-0-	-0-	102,600	
4	Aid to Aged	-0-	2,300,410	-0-	-0-	-0-	2,300,410	
5	Aid to Blind	-0-	115,210	-0-	-0-	-0-	115,210	
6	Aid to Potentially Self-Supporting Blind	-0-	5,500	-0-	-0-	-0-	5,500	
7	Aid to Families with Dependent Children - FG	-0-	3,872,320	-0-	-0-	-0-	3,872,320	
8	Aid to Families with Dependent Children - U	-0-	1,554,158	-0-	-0-	-0-	1,554,158	
9	Aid to Children in BHI	-0-	370,500	-0-	-0-	-0-	370,500	
10	Aid to Disabled	-0-	1,438,000	-0-	-0-	-0-	1,438,000	
11	General Relief	-0-	45,950	-0-	-0-	-0-	45,950	
12	Crippled Childrens Services	-0-	24,000	-0-	-0-	-0-	24,000	
13	Cuban Refugee	-0-	50	-0-	-0-	-0-	50	
14	Indigent Burial and Cemetery Care	-0-	21,000	-0-	-0-	-0-	21,000	
15	Care of Court Wards	-0-	52,500	-0-	-0-	-0-	52,500	
16	Hospital Care:							
17	*Contributions to Yolo General Hospital Enterprise Fund	-0-	-0-	1,226,000	-0-	-0-	1,226,000	*See also Yolo General Hospital Enterprise Fund
18	State Institutions	-0-	12,000	-0-	-0-	-0-	12,000	
19	Total Hospital Care	-0-	12,000	1,226,000	-0-	-0-	1,238,000	
20	Veterans' Service Office	34,099	3,046	-0-	-0-	-0-	37,145	
21	Total Public Assistance Function	1,005,843	10,201,123	1,226,000	8,700	-0-	12,441,666	
22	EDUCATION							
23	Library Services:							
24	County Library	218,977	112,123	12,300	8,743	-0-	352,143	Library
25	County Library	13,592	-0-	-0-	-0-	-0-	13,592	
26	Total Library Services	232,569	112,123	12,300	8,743	-0-	365,735	
27	Agricultural Education:							
28	Agricultural Extension Service	34,949	6,666	-0-	1,300	-0-	42,915	
29	Total Education Function	267,518	118,789	12,300	10,043	-0-	408,650	
30	RECREATION AND CULTURAL SERVICES							
31	Recreational Facilities:							
32	Parks Department	24,847	20,785	500	4,633	-0-	50,767	

State Controller
County Budget Act
Form 1
(Rev. 1962)

STATE OF CALIFORNIA

COUNTY OF YOLO

BUDGET FOR THE FISCAL YEAR ENDING JUNE 30, 19 72

1-22
TABLE 1
RECAPITULATION OF COUNTY BUDGET REQUIREMENTS
GROUPED BY FUNCTION AND ACTIVITY
CLASSIFIED BY OBJECTS OF EXPENDITURE

	Function, Activity, and Budget Unit (1)	Salaries and Employee Benefits (2)	Services and Supplies (3)	Other Charges (4)	Fixed Assets (5)	Expenditure Transfers and Reimbursements (DEDUCT) (6)	Net Total (7)	Remarks (8)
1	RECREATION AND CULTURAL SERVICES (Continued)							
2	Veterans' Memorial Buildings	-0-	-0-	6,780	-0-	-0-	6,780	
3	Total Recreation and Cultural Services Function	24,847	20,785	6,780	4,633	-0-	57,047	
5	PUBLIC SERVICES							
6	Airports:							
7	Yolo County International Airport	-0-	-0-	-0-	22,989	-0-	22,989	Aviation
8	Total Public Services Function	-0-	-0-	-0-	22,989	-0-	22,989	
9	Total Specific Expenditure Requirements							
10								
11								
12								
13								
14								
15								
16								
17								
18								
19								
20								
21								
22								
23								
24								
25								
26								
27								
28								
29								
30								
31								
32								
33								
34								

State Controller
County Budget Act
Form 3
Rev. 1960

STATE OF CALIFORNIA

COUNTY OF YOLO

BUDGET FOR THE FISCAL YEAR ENDING JUNE 30, 19 72

I-23
TABLE 3

RECAPITULATION OF COUNTY BUDGET REQUIREMENTS
GROUPED BY FUNCTION AND ACTIVITY
CLASSIFIED BY OBJECTS OF EXPENDITURE

S U M M A R Y

	Function, Activity, and Budget Unit (1)	Salaries and Employee Benefits (2)	Services and Supplies (3)	Other Charges (4)	Fixed Assets (5)	Expenditure Transfers and Reimbursements (Deduct) (6)	Net Total (7)	Remarks (8)
1	110 General	6,197,330	12,158,862	1,325,971	120,242	(113,750)	19,688,655	
2	112 Aviation	-0-	-0-	-0-	22,989	-0-	22,989	
3	113 Fish and Game	-0-	13,093	240	1,200	-0-	14,533	
4	120 Accumulative Capital Outlay	-0-	-0-	-0-	599,200	-0-	599,200	
5	130 Road	964,800	1,036,700	180,000	142,500	(100,000)	2,224,000	
6	140 Library	218,977	112,123	12,300	8,743	-0-	352,143	
7	Total Budget Requirements	7,381,107	13,320,778	1,518,511	894,874	(213,750)	22,901,520	
8								
9								
10	General Function	1,407,878	826,225	63,050	605,448	(73,750)	2,630,851	
11	Public Protection Function	3,130,522	881,954	14,915	78,858	(40,000)	4,066,249	
12	Road Function	964,800	1,036,700	180,000	142,500	(100,000)	2,224,000	
13	Health and Sanitation Function	579,699	435,202	13,466	21,701	-0-	1,050,068	
14	Public Assistance	1,005,843	10,201,123	1,226,000	8,700	-0-	12,441,666	
15	Education Function	267,518	118,789	12,300	10,043	-0-	408,650	
16	Recreation and Cultural Services Function	24,847	20,785	6,760	4,635	-0-	57,047	
17	Public Services Function	-0-	-0-	-0-	22,989	-0-	22,989	
18	Total Budget Requirements	7,381,107	13,320,778	1,518,511	894,874	(213,750)	22,901,520	
19								
20								
21								
22								
23								
24								
25								
26								
27								
28								
29								
30								
31								
32								
33								

PART II

Budget of the County of Yolo

UNIT TITLE: 101-1 BD OF SUPERVISORS
CLASSIFICATION

FUNCTION: GENERAL
ACTIVITY: LEGISLATIVE & ADMINISTRATIVE

COUNTY OF YOLO — STATE OF CALIFORNIA
BUDGET UNIT EXPENDITURE DETAIL
BUDGET FOR THE FISCAL YEAR 1971-72

FUND: 110

COUNTY BUDGET FORM
SCHEDULE 6

ACCOUNT NUMBER	EXPENDITURE CLASSIFICATION	ACTUAL EXPENDITURES 1969-70	APPROPRIATIONS JULY 1 1970	APPROPRIATIONS JUNE 30 1971	EXPENDITURES ACT. X EST. 1970-71	EXP. ESTIMATES REQ. X REC. 1971-72	APP./ADOPT. BY THE BD. OF SUPV. 1971-72
1101	REGULAR EMPLOYEES	39.000	39.000	42.750	39.000	46.500	39.000
1201	CO CON RETIRE SYS	3.534	3.550	3.895	3.553	4.280	3.198
1202	CO CON TO O A S D I	1.872	2.030	2.225	1.950	2.340	2.030
1300	CO CON EMP GR INS	683	625	791	742	745	855
	MAJOR OBJECT TOTAL	45.089	45.205	49.661	45.245	53.865	45.083
2090	COMMUNICATIONS	1.330	1.400	1.400	1.214	1.400	1.400
2201	INS WORKMENS COMP	225	285	285	193	250	250
2209	INSURANCE OTHER	175	250	250	140	250	250
2271	MAINTENANCE EQUIPMENT	6	100	100	65	100	100
2330	MEMBERSHIPS	3.915	3.955	3.955	3.890	3.955	3.955
2360	MISCELLANEOUS	402	300	300	11	300	300
2390	OFFICE EXPENSE	2.886	3.000	3.000	2.042	3.000	3.000
2429	PROF SPEC SERV OTHER	24.001	68.000	77.600	49.546	28.500	28.500
2460	PUBLICA LEGAL NOTICE	15.999	13.000	12.800	10.148	15.000	12.000
2610	TRANSPORTATION TRAVEL	3.115	3.000	3.318	3.317	3.500	3.500
	MAJOR OBJECT TOTAL	52.054	93.290	103.008	70.566	56.255	53.255
3200	CONTRIB OTHER AGENCY	7.476	7.000	9.161	9.161	7.000	7.000
3800	TAXES AND ASSESSMENTS	374	1.000	1.000	716	1.000	1.000
	MAJOR OBJECT TOTAL	7.850	8.000	10.161	9.877	8.000	8.000
4300	EQUIPMENT	218		200	189		
	MAJOR OBJECT TOTAL	218		200	189		
	BUDGET UNIT TOTALS	105.211	146.495	163.030	125.877	118.120	106.338

UNIT TITLE: 102-1 CO EXEC & PERSONNEL

CLASSIFICATION

FUNCTION: GENERAL

ACTIVITY: LEGISLATIVE & ADMINISTRATIVE

COUNTY OF YOLO — STATE OF CALIFORNIA
BUDGET UNIT EXPENDITURE DETAIL
BUDGET FOR THE FISCAL YEAR 1971-72

FUND: 110

COUNTY BUDGET FORM SCHEDULE 6

ACCOUNT NUMBER	EXPENDITURE CLASSIFICATION	ACTUAL EXPENDITURES 1969-70	APPROPRIATIONS JULY 1 1970	APPROPRIATIONS JUNE 30 1971	EXPENDITURES ACT. X EST. 1970-71	EXP. ESTIMATES REQ. X REC. 1971-72	APP./ADOPT. BY THE BD. OF SUPV. 1971-72
1101	REGULAR EMPLOYEES	59.622	61.404	63.458	63.456	65.898	65.898
1102	EXTRA HELP	289	510	1.210	1.201	550	550
1103	OVERTIME	40	50	50		50	50
1201	CO CON RETIRE SYS	5.402	5.645	5.834	5.782	6.065	5.400
1202	CO CON TO O A S D I	1.546	1.650	1.756	1.745	1.835	1.835
1300	CO CON EMP GR INS	846	870	1.058	977	875	1.005
	MAJOR OBJECT TOTAL	67.745	70.129	73.366	73.161	75.273	74.738
2090	COMMUNICATIONS	1.120	1.200	1.200	1.060	1.200	1.200
2201	INS WORKMENS COMP	76	105	105	90	105	105
2271	MAINTENANCE EQUIPMENT	154	180	180	156	180	180
2330	MEMBERSHIPS	260	345	345	265	370	370
2390	OFFICE EXPENSE	892	850	900	840	850	1.000
2429	PROF SPEC SERV OTHER	624	800	820	547	800	800
2460	PUBLICA LEGAL NOTICE	926	1.200	500	270	800	500
2610	TRANSPORTATION TRAVEL	606	1.000	1.000	874	800	800
	MAJOR OBJECT TOTAL	4.658	5.680	5.050	4.102	5.105	4.955
	BUDGET UNIT TOTALS	72.403	75.809	78.416	77.263	80.378	79.693

UNIT TITLE: 105-1 AUDITOR-CONTROLLER

CLASSIFICATION
FUNCTION: GENERAL
ACTIVITY: FINANCE

COUNTY OF YOLO — STATE OF CALIFORNIA
BUDGET UNIT EXPENDITURE DETAIL
BUDGET FOR THE FISCAL YEAR 1971-72

FUND: 110

COUNTY BUDGET FORM
SCHEDULE 6

ACCOUNT NUMBER	EXPENDITURE CLASSIFICATION	ACTUAL EXPENDITURES 1969-70	APPROPRIATIONS JULY 1 1970	APPROPRIATIONS JUNE 30 1971	EXPENDITURES ACT.X EST. 1970-71	EXP. ESTIMATES REQ.X REC. 1971-72	APP./ADOPT. BY THE BD. OF SUPV. 1971-72
1101	REGULAR EMPLOYEES	130.138	141.763	147.544	147.184	157.997	157.997
1102	EXTRA HELP	2.940	2.325	2.375	2.330	2.700	2.700
1103	OVERTIME	1.505	2.500	2.300	2.200	2.700	2.700
1201	CO CON RETIRE SYS	11.790	12.925	13.575	13.574	14.800	13.170
1202	CO CON TO O A S D I	5.454	6.475	6.811	6.529	7.325	7.325
1300	CO CON EMP GR INS	2.881	3.500	3.855	3.854	3.575	4.110
	MAJOR OBJECT TOTAL	154.708	169.488	176.460	175.671	189.097	188.002
2090	COMMUNICATIONS	1.476	1.500	1.875	1.730	2.150	1.750
2201	INS WORKMENS COMP	227	350	350	284	400	400
2209	INSURANCE OTHER	350	350	350	350	350	350
2271	MAINTENANCE EQUIPMENT	2.169	2.145	2.173	1.793	2.532	2.532
2330	MEMBERSHIPS	65	65	65	65	65	65
2390	OFFICE EXPENSE	9.087	9.600	9.769	8.585	10.000	10.000
2491	RENTS & LEASES EQUIP		4.519	4.061	2.832	3.676	3.676
2610	TRANSPORTATION TRAVEL	1.000	1.000	1.304	1.303	1.271	1.000
	MAJOR OBJECT TOTAL	14.374	19.529	19.947	16.942	20.444	19.773
4300	EQUIPMENT	594		510	509	775	775
	MAJOR OBJECT TOTAL	594		510	509	775	775
5200	REIMBURSED PROJECTS	- 22					
	MAJOR OBJECT TOTAL	- 22					
	BUDGET UNIT TOTALS	169.654	189.017	196.917	193.122	210.316	208.550

UNIT TITLE: 105-2 AUDITOR-CONT EDP

CLASSIFICATION
FUNCTION: GENERAL
ACTIVITY: FINANCE

COUNTY OF YOLO — STATE OF CALIFORNIA
BUDGET UNIT EXPENDITURE DETAIL
BUDGET FOR THE FISCAL YEAR 1971-72

FUND: 110

COUNTY BUDGET FORM
SCHEDULE 6

ACCOUNT NUMBER	EXPENDITURE CLASSIFICATION	ACTUAL EXPENDITURES 1969-70	APPROPRIATIONS JULY 1 1970	APPROPRIATIONS JUNE 30 1971	EXPENDITURES ACT. X EST. 1970-71	EXP. ESTIMATES REQ. X REC. 1971-72	APP./ADOPT. BY THE BD. OF SUPV. 1971-72
1101	REGULAR EMPLOYEES	46.292	50.933	51.850	51.565	56.964	67.530
1102	EXTRA HELP	584					
1103	OVERTIME	1.896	2.000	2.336	2.335	2.800	2.400
1201	CO CON RETIRE SYS	4.194	4.625	4.829	4.700	5.250	5.538
1202	CO CON TO O A S D I	1.987	2.100	2.215	2.173	2.620	3.088
1300	CO CON EMP GR INS	1.106	1.225	1.335	1.267	1.500	1.749
	MAJOR OBJECT TOTAL	56.059	60.883	62.565	62.040	69.134	80.305
2201	INS WORKMENS COMP	62	100	100	75	100	117
2271	MAINTENANCE EQUIPMENT	205	3.200	3.400	3.382	3.935	3.935
2330	MEMBERSHIPS	30	30	30	30	30	30
2390	OFFICE EXPENSE	5.000	5.000	6.350	6.348	6.475	6.475
2491	RENTS LEASES EQUIP	33.755	28.629	34.358	29.946	27.950	27.950
2610	TRANSPORTATION TRAVEL	369	600	555	525	388	388
	MAJOR OBJECT TOTAL	39.421	37.559	44.793	40.306	38.878	38.895
4300	EQUIPMENT			591	386		
	MAJOR OBJECT TOTAL			591	386		
5100	COSTS APPLIED	- 16.166	- 11.000	- 11.000	- 16.984	- 8.000	- 20.000
5200	REIMBURSED PROJECTS		- 250	- 250	- 224	- 250	- 250
	MAJOR OBJECT TOTAL	- 16.166	- 11.250	- 11.250	- 17.208	- 8.250	- 20.250
	BUDGET UNIT TOTALS	79.314	87.192	96.699	85.524	99.762	98.950

UNIT TITLE: 106-1 TRES AND TAX COL

CLASSIFICATION

FUNCTION: GENERAL

ACTIVITY: FINANCE

COUNTY OF YOLO — STATE OF CALIFORNIA

BUDGET UNIT EXPENDITURE DETAIL

BUDGET FOR THE FISCAL YEAR 1971-72

FUND: 110

COUNTY BUDGET FORM SCHEDULE 6

ACCOUNT NUMBER	EXPENDITURE CLASSIFICATION	ACTUAL EXPENDITURES 1969-70	APPROPRIATIONS JULY 1 1970	APPROPRIATIONS JUNE 30 1971	EXPENDITURES ACT. X EST. 1970-71	EXP. ESTIMATES REQ. X REC. 1971-72	APP./ADOPT. BY THE BD. OF SUPV. 1971-72
1101	REGULAR EMPLOYEES	61,980	66,105	69,105	68,073	73,369	73,450
1103	OVERTIME	1,117	1,400	1,595	1,591	1,400	1,400
1201	CO CON RETIRE SYS	5,615	6,018	6,337	6,156	6,750	6,015
1202	CO CON TO O A S D I	2,688	3,007	3,187	2,977	3,367	3,173
1300	CO CON EMP GR INS	1,430	1,492	1,780	1,772	1,793	2,058
	MAJOR OBJECT TOTAL	72,830	78,022	82,004	80,569	86,679	86,096
2090	COMMUNICATIONS	880	900	1,070	1,034	1,100	1,100
2201	INS WORKMENS COMP	80	108	108	98	120	120
2209	INSURANCE OTHER	1,327	1,400	1,400	1,295	1,372	1,372
2271	MAINTENANCE EQUIPMENT	1,477	1,930	1,930	1,433	1,855	1,855
2330	MEMBERSHIPS	25	35	35	35	35	35
2360	MISCELLANEOUS EXPENSE	61	100	100		100	100
2390	OFFICE EXPENSE	4,723	5,460	5,610	5,406	6,844	6,000
2429	PROF SPEC SERV OTHER	100	100	100			
2460	PUBLICA LEGAL NOTICE	791	1,075	1,075	1,042	1,245	1,245
2610	TRANSPORTATION TRAVEL	735	900	900	823	900	900
	MAJOR OBJECT TOTAL	10,199	12,008	12,328	11,166	13,571	12,727
4300	EQUIPMENT					1,955	490
	MAJOR OBJECT TOTAL					1,955	490
	BUDGET UNIT TOTALS	83,029	90,030	94,332	91,735	102,205	99,313

UNIT TITLE: 108-1 ASSESSOR

CLASSIFICATION
FUNCTION: GENERAL
ACTIVITY: FINANCE

COUNTY OF YOLO — STATE OF CALIFORNIA
BUDGET UNIT EXPENDITURE DETAIL
BUDGET FOR THE FISCAL YEAR 1971-72

FUND: 110

COUNTY BUDGET FORM
SCHEDULE 6

ACCOUNT NUMBER	EXPENDITURE CLASSIFICATION	ACTUAL EXPENDITURES 1969-70	APPROPRIATIONS JULY 1 1970	APPROPRIATIONS JUNE 30 1971	EXPENDITURES ACT. X EST. 1970-71	EXP. ESTIMATES REQ. X REC. 1971-72	APP./ADOPT. BY THE BD. OF SUPV. 1971-72
1101	REGULAR EMPLOYEES	336,117	366,534	376,098	342,997	411,383	399,617
1102	EXTRA HELP	3,721	4,239	7,989	7,871	4,931	4,931
1103	OVERTIME	752	1,500	1,500	417	1,710	1,710
1201	CO CON RETIRE SYS	30,145	34,490	35,162	31,096	38,300	33,122
1202	CO CON TO O A S D I	14,223	16,356	16,981	15,106	17,833	17,381
1300	CO CON EMP GR INS	8,103	9,561	10,190	8,847	9,356	10,473
1990	EXP APP PRIOR YEARS	114					
	MAJOR OBJECT TOTAL	392,947	432,680	447,920	406,334	483,513	467,234
2090	COMMUNICATIONS	2,573	2,700	3,171	3,171	3,400	3,000
2201	INS WORKMENS COMP	1,335	1,777	1,777	1,247	1,874	1,874
2209	INSURANCE OTHER	35	35	125	125		
2271	MAINTENANCE EQUIPMENT	1,427	2,902	2,902	2,210	2,758	2,758
2330	MEMBERSHIPS	20	20	20	20	20	20
2390	OFFICE EXPENSE	11,086	12,715	11,522	10,985	13,250	12,000
2429	PROF SPEC SERV OTHER	8,091	9,500	12,100	11,975	9,500	9,500
2491	RENTS & LEASES EQUIP	4,543	1,255	2,455	2,041	1,950	1,950
2559	SPEC DEPT EXP OTHER	213	500	500	42	400	200
2610	TRANSPORTATION TRAVEL	5,876	8,600	8,299	5,103	8,100	7,000
	MAJOR OBJECT TOTAL	35,199	40,004	42,871	36,919	41,252	38,302
4300	EQUIPMENT	3,811	2,550	2,550	1,729	4,464	1,078
	MAJOR OBJECT TOTAL	3,811	2,550	2,550	1,729	4,464	1,078
	BUDGET UNIT TOTALS	431,957	475,234	493,341	444,982	529,229	506,614

UNIT TITLE: 110-1 GEN SERV & PURCHASING

CLASSIFICATION
FUNCTION: GENERAL
ACTIVITY: FINANCE

COUNTY OF YOLO — STATE OF CALIFORNIA
BUDGET UNIT EXPENDITURE DETAIL
BUDGET FOR THE FISCAL YEAR 1971-72

FUND: 110

COUNTY BUDGET FORM
SCHEDULE 8

ACCOUNT NUMBER	EXPENDITURE CLASSIFICATION	ACTUAL EXPENDITURES 1969-70	APPROPRIATIONS JULY 1 1970	APPROPRIATIONS JUNE 30 1971	EXPENDITURES ACT. X EST. 1970-71	EXP. ESTIMATES REQ. X REC. 1971-72	APP./ADOPT. BY THE BD. OF SUPV. 1971-72
1101	REGULAR EMPLOYEES	54,145	60,489	62,775	62,680	65,595	65,595
1103	OVERTIME	16	200			200	200
1201	CO CON RETIRE SYS	4,905	5,528	5,738	5,711	6,054	5,389
1202	CO CON TO O A S D I	2,278	2,651	2,684	2,683	2,928	2,928
1300	CO CON EMP GR INS	1,391	1,367	1,813	1,801	1,615	1,855
	MAJOR OBJECT TOTAL	62,735	70,235	73,010	72,875	76,392	75,967
2090	COMMUNICATIONS	956	1,000	1,045	1,035	1,200	1,200
2201	INS WORKMENS COMP	68	100	100	88	107	107
2271	MAINTENANCE EQUIPMENT	303	425	268	234	425	425
2330	MEMBERSHIPS	15	30	30	15	30	30
2360	MISCELLANEOUS	73		243	243		
2390	OFFICE EXPENSE	1,716	2,000	1,900	1,720	2,400	2,000
2460	PUBLICA LEGAL NOTICE	38	75	175	112	50	50
2610	TRANSPORTATION TRAVEL		100			250	250
	MAJOR OBJECT TOTAL	3,023	3,730	3,761	3,447	4,462	4,062
4300	EQUIPMENT	438				1,250	670
	MAJOR OBJECT TOTAL	438				1,250	670
	BUDGET UNIT TOTALS	66,196	73,965	76,771	76,322	82,104	80,699

UNIT TITLE: 115-1 COUNTY COUNSEL

CLASSIFICATION
FUNCTION: GENERAL
ACTIVITY: COUNSEL

COUNTY OF YOLO — STATE OF CALIFORNIA
BUDGET UNIT EXPENDITURE DETAIL
BUDGET FOR THE FISCAL YEAR 1971-72
FUND: 110

COUNTY BUDGET FORM
SCHEDULE 6

ACCOUNT NUMBER	EXPENDITURE CLASSIFICATION	ACTUAL EXPENDITURES 1969-70	APPROPRIATIONS JULY 1 1970	APPROPRIATIONS JUNE 30 1971	EXPENDITURES ACT. X EST. 1970-71	EXP. ESTIMATES RBQ. X REC. 1971-72	APP./ADOPT. BY THE BD. OF SUPV. 1971-72
1101	REGULAR EMPLOYEES	33.731	42.444	45.436	45.165	50.979	50.979
1102	EXTRA HELP	1.497	1.500	360	246	1.500	1.500
1103	OVERTIME	177					
1201	CO CON RETIRE SYS	3.056	3.862	4.161	4.116	4.828	4.298
1202	CO CON TO O A S D I	1.200	1.812	1.980	1.533	1.781	1.781
1300	CO CON EMP GR INS	653	993	1.105	977	993	1.143
	MAJOR OBJECT TOTAL	40.314	50.611	53.042	52.037	60.081	59.701
2090	COMMUNICATIONS	905	1.000	1.097	1.097	1.000	1.200
2201	INS WORKMENS COMP	45	79	79	64	84	84
2271	MAINTENANCE EQUIPMENT	154	334	224	223	392	392
2330	MEMBERSHIPS	25	25	50	50	50	50
2390	OFFICE EXPENSE	594	750	750	711	750	750
2429	PROF SPEC SERV OTHER	1.766	1.000	1.547	1.543	1.000	800
2553	BOOKS & PERIODICALS	1.903	1.500	2.335	2.168	2.000	2.000
2610	TRANSPORTATION TRAVEL	811	900	900	899	1.000	1.000
	MAJOR OBJECT TOTAL	6.203	5.588	6.982	6.755	6.276	6.276
4300	EQUIPMENT	758	500	500	483		
	MAJOR OBJECT TOTAL	758	500	500	483		
	BUDGET UNIT TOTALS	47.275	56.699	60.524	59.275	66.357	65.977

UNIT TITLE: 118-1 SAFETY COMMISSION

CLASSIFICATION
FUNCTION: GENERAL
ACTIVITY: PERSONNEL

COUNTY OF YOLO — STATE OF CALIFORNIA
BUDGET UNIT EXPENDITURE DETAIL
BUDGET FOR THE FISCAL YEAR 1971-72
FUND: 110

COUNTY BUDGET FORM
SCHEDULE 6

ACCOUNT NUMBER	EXPENDITURE CLASSIFICATION	ACTUAL EXPENDITURES 1969-70	APPROPRIATIONS JULY 1 1970	APPROPRIATIONS JUNE 30 1971	EXPENDITURES ACT. X EST. 1970-71	EXP. ESTIMATES REQ. X REC. 1971-72	APP./ADOPT. BY THE BD. OF SUPV. 1971-72
2559	SPEC DEPT EXP OTHER		125	125	40	125	125
	MAJOR OBJECT TOTAL		125	125	40	125	125
	BUDGET UNIT TOTALS		125	125	40	125	125

UNIT TITLE: 120-1 CO CLK ELECTIONS

CLASSIFICATION

FUNCTION: GENERAL

ACTIVITY: ELECTIONS

COUNTY OF YOLO — STATE OF CALIFORNIA
BUDGET UNIT EXPENDITURE DETAIL

BUDGET FOR THE FISCAL YEAR 1971-72

FUND: 110

COUNTY BUDGET FORM
SCHEDULE 6

ACCOUNT NUMBER	EXPENDITURE CLASSIFICATION	ACTUAL EXPENDITURES 1969-70	APPROPRIATIONS JULY 1 1970	APPROPRIATIONS JUNE 30 1971	EXPENDITURES ACT. X EST. 1970-71	EXP. ESTIMATES REQ. X REC. 1971-72	APP./ADOPT. BY THE BD. OF SUPV. 1971-72
1101	REGULAR EMPLOYEES	19.467	20.244	20.788	20.779	27.095	21.635
1102	EXTRA HELP	2.404	3.500	3.142	3.142	4.000	4.000
1103	OVERTIME	1.242	1.500	2.158	2.006	2.000	2.000
1201	CO CON RETIRE SYS	1.981	2.266	2.316	1.893	2.861	2.098
1202	CO CON TO O A S D I	1.093	1.280	1.308	1.186	1.721	1.437
1300	CO CON EMP GR INS	728	750	844	843	1.243	1.144
	MAJOR OBJECT TOTAL	26.915	29.540	30.556	29.849	38.920	32.314
2090	COMMUNICATIONS	585	600	730	729	700	700
2201	INS WORKMENS COMP	29	40	40	37	53	53
2271	MAINTENANCE EQUIPMENT	323	820	790	501	3.702	4.252
2390	OFFICE EXPENSE	1.495	2.330	2.360	1.819	2.330	2.000
2491	RENTS & LEASES EQUIP	37.076	30.400	73.116	70.523	5.940	740
2492	RENTS LEASES BLDG GRN		500	500		500	500
2551	ELECTION SUPPLIES SER	31.797	35.000	64.753	50.419	40.000	40.000
2610	TRANSPORTATION TRAVEL		100			100	100
2640	UTILITIES		200			200	200
	MAJOR OBJECT TOTAL	71.305	69.990	142.289	124.028	53.525	48.545
4300	EQUIPMENT			6.355		7.000	
	MAJOR OBJECT TOTAL			6.355		7.000	
5100	COST APPLIED				- 163		
	MAJOR OBJECT TOTAL				- 163		
	BUDGET UNIT TOTALS	98.220	99.530	179.200	153.714	99.445	80.859

UNIT TITLE: 125-1 COMMUNICATIONS

CLASSIFICATION
FUNCTION: GENERAL
ACTIVITY: COMMUNICATIONS

COUNTY OF YOLO — STATE OF CALIFORNIA
BUDGET UNIT EXPENDITURE DETAIL
BUDGET FOR THE FISCAL YEAR 1971-72

FUND: 110

COUNTY BUDGET FORM
SCHEDULE 6

ACCOUNT NUMBER	EXPENDITURE CLASSIFICATION	ACTUAL EXPENDITURES 1969-70	APPROPRIATIONS JULY 1 1970	APPROPRIATIONS JUNE 30 1971	EXPENDITURES ACT. X EST. 1970-71	EXP. ESTIMATES REQ. X REC. 1971-72	APP./ADOPT. BY THE BD. OF SUPV. 1971-72
1101	REGULAR EMPLOYEES	81,177	102,264	106,087	103,069	103,672	93,856
1102	EXTRA HELP	13,356	9,805	9,805	7,521	7,554	7,554
1103	OVERTIME	1,951	2,000	2,000	1,424	2,000	1,000
1201	CO CON RETIRE SYS	8,334	10,381	10,732	9,944	10,233	8,318
1202	CO CON TO O A S D I	4,207	5,932	6,131	5,317	5,483	5,015
1300	CO CON EMP GR INS	2,403	3,475	3,782	3,243	2,978	3,140
	MAJOR OBJECT TOTAL	111,428	133,857	138,537	130,518	131,920	118,883
2090	COMMUNICATIONS	13,624	31,500	31,310	20,417	19,435	19,435
2170	HOUSEHOLD EXPENSE	57	110	110	79	70	70
2201	INS WORKMENS COMP	932	1,597	1,597	1,268	1,710	1,710
2271	MAINTENANCE EQUIPMENT	3,810	4,477	4,477	3,301	4,795	3,500
2330	MEMBERSHIPS	60	60	60	60	60	60
2360	MISCELLANEOUS	(2,277)			(521)		
2390	OFFICE EXPENSE	827	1,665	1,702	903	1,200	1,000
2423	LEGAL SERVICES	304	325	325	304	325	325
2491	RENTS & LEASES EQUIP	150	150	150	150	150	150
2492	RENTS LEASES BLDG GRN	1,009	1,330	1,330	665	1,330	1,330
2520	SMALL TOOLS INST	232	300	230	139	300	300
2610	TRANSPORTATION TRAVEL	315	350	350	89	590	400
	MAJOR OBJECT TOTAL	19,043	41,864	41,641	26,854	29,965	28,280
4300	EQUIPMENT	2,336	62,708	62,968	2,881	63,790	690
	MAJOR OBJECT TOTAL	2,336	62,708	62,968	2,881	63,790	690
5100	COSTS APPLIED	(820)			(845)		
	MAJOR OBJECT TOTAL	(820)			(845)		
	BUDGET UNIT TOTALS	131,987	238,429	243,146	159,408	225,675	147,853

UNIT TITLE: 130-1 CO BUILD AND GR

CLASSIFICATION
FUNCTION: GENERAL
ACTIVITY: PROPERTY MANAGEMENT

COUNTY OF YOLO — STATE OF CALIFORNIA
BUDGET UNIT EXPENDITURE DETAIL
BUDGET FOR THE FISCAL YEAR 1971-72
FUND: 110

COUNTY BUDGET FORM
SCHEDULE 6

ACCOUNT NUMBER	EXPENDITURE CLASSIFICATION	ACTUAL EXPENDITURES 1969-70	APPROPRIATIONS JULY 1 1970	APPROPRIATIONS JUNE 30 1971	EXPENDITURES ACT. X EST. 1970-71	EXP. ESTIMATES REQ. X REC. 1971-72	APP./ADOPT. BY THE BD. OF SUPV. 1971-72
1101	REGULAR EMPLOYEES	106.451	111.007	114.738	112.644	119.201	119.201
1102	EXTRA HELP	4.967	7.500	7.500	5.510	11.000	7.500
1103	OVERTIME	1.132	1.800	1.800	928	1.000	1.000
1201	CO CON RETIRE SYS	9.736	10.960	11.303	10.264	12.074	10.749
1202	CO CON TO O A S D I	4.955	5.691	5.885	5.427	6.473	6.473
1300	CO CON EMP GR INS	3.180	3.352	3.851	3.849	3.478	3.998
	MAJOR OBJECT TOTAL	130.421	140.310	145.077	138.622	153.226	148.921
2010	AGRICULTURAL SUPPLIES	858	1.200	1.200	586	1.200	1.200
2050	CLOTHING PERSONAL SUP	5	75	75	18	50	50
2090	COMMUNICATIONS	82	150	190	182	450	450
2170	HOUSEHOLD EXPENSE	6.299	7.000	10.000	9.694	10.744	10.744
2201	INS WORKMENS COMP	3.174	4.144	4.144	3.666	4.650	4.650
2271	MAINTENANCE EQUIPMENT	1.305	1.500	1.549	1.155	1.500	1.500
2272	MAIN STRUC IMP GRDS	23.649	32.000	28.698	22.314	32.000	27.000
2491	RENTS LEASES EQUIP	176	300	300	141	300	300
2492	RENTS LEASES BLDG GRN	41.616	38.718	38.718	38.374	36.018	36.018
2520	SMALL TOOLS INST	911	900	900	799	700	700
2559	SPEC DEPT EXP OTHER	29	50	50	31	25	25
2610	TRANSPORTATION TRAVEL	4	900	938	736	300	300
2640	UTILITIES	59.485	68.000	68.000	67.386	69.000	69.000
	MAJOR OBJECT TOTAL	137.593	154.937	154.762	145.082	156.937	151.937
4300	EQUIPMENT	2.688	3.525	3.773	3.000	2.545	2.545
	MAJOR OBJECT TOTAL	2.688	3.525	3.773	3.000	2.545	2.545
5100	COSTS APPLIED	- 3.860	- 1.000	- 1.000	- 11.889		
	MAJOR OBJECT TOTAL	- 3.860	- 1.000	- 1.000	- 11.889		
	BUDGET UNIT TOTALS	266.842	297.772	302.612	274.815	312.708	303.403

UNIT TITLE: 135-1 CO BU AND LA ACQ

CLASSIFICATION
FUNCTION: GENERAL
ACTIVITY: PLANT ACQUISITION

COUNTY OF YOLO — STATE OF CALIFORNIA
BUDGET UNIT EXPENDITURE DETAIL
BUDGET FOR THE FISCAL YEAR 1971-72
FUND: 120

COUNTY BUDGET FORM
SCHEDULE 6

ACCOUNT NUMBER	EXPENDITURE CLASSIFICATION	ACTUAL EXPENDITURES 1969-70	APPROPRIATIONS JULY 1 1970	APPROPRIATIONS JUNE 30 1971	EXPENDITURES ACT. X EST. 1970-71	EXP. ESTIMATES REQ. X REC. 1971-72	APP./ADOPT. BY THE BD. OF SUPV. 1971-72
4100	LAND	25.184	10.000	10.000	9.750	10.000	10.000
4101	LAND - PARKS			116.000			116.000
4200	STRUC AND IMPROVEMENT	268.901					
4201	ANIMAL SHELTER		110.000	150.400	5.752	5.000	
4202	CACHE CREEK DRAINAGE		35.000	35.000	4.496		
4203	CTHSE-CO BLDG RENOV		45.000	30.931	18.377	35.000	35.000
4204	FUTURE CO ADMIN BLDG		248.925	97.925		335.000	326.000
4205	PUBLIC WORKS FACILITY		3.000	262.029	257.768		
4206	GUINDA PARK FACILITY		2.000	2.000	300		
4207	SANITATION FACILITY					100.000	100.000
4300	EQUIPMENT	8.266		88.795	79.790	15.000	12.200
	MAJOR OBJECT TOTAL	302.351	453.925	793.080	376.233	500.000	599.200
	BUDGET UNIT TOTALS	302.351	453.925	793.080	376.233	500.000	599.200

UNIT TITLE: 140-1 PUB WORKS CO GAR

CLASSIFICATION
FUNCTION: GENERAL
ACTIVITY: OTHER GENERAL

COUNTY OF YOLO — STATE OF CALIFORNIA
BUDGET UNIT EXPENDITURE DETAIL
BUDGET FOR THE FISCAL YEAR 1971-72

FUND: 110

COUNTY BUDGET FORM
SCHEDULE 6

ACCOUNT NUMBER	EXPENDITURE CLASSIFICATION	ACTUAL EXPENDITURES 1969-70	APPROPRIATIONS JULY 1 1970	APPROPRIATIONS JUNE 30 1971	EXPENDITURES ACT. X EST. 1970-71	EXP. ESTIMATES REQ. X REC. 1971-72	APP./ADOPT. BY THE BD. OF SUPV. 1971-72
1101	REGULAR EMPLOYEES	14,627	16,750	16,390	16,381	24,425	18,101
1103	OVERTIME	33	200	132	122	200	200
1201	CO CON RETIRE SYS	1,296	1,600	1,495	1,493	2,282	1,515
1202	CO CON TO O A S D I	690	825	819	817	1,329	1,000
1300	CO CON EMP GR INS	363	400	558	557	748	575
	MAJOR OBJECT TOTAL	17,009	19,775	19,394	19,370	28,984	21,391
2090	COMMUNICATIONS	148	175	155	152	300	250
2170	HOUSEHOLD EXPENSE	205	300	300	239	300	300
2201	INS WORKMENS COMP	401	550	383	379	600	600
2271	MAINTENANCE EQUIPMENT	24,742	28,000	31,465	28,989	30,000	30,000
2272	MAIN STRUC IMP GRDS		100			100	100
2390	OFFICE EXPENSE	21	100	100	41	100	100
2520	SMALL TOOLS INST	49	150	65	54	150	150
2610	TRANSPORTATION TRAVEL	26,487	22,000	26,615	25,012	27,000	27,000
	MAJOR OBJECT TOTAL	52,053	51,375	59,083	54,866	58,550	58,500
5100	COSTS APPLIED	- 7,365	- 9,500	- 9,500	- 10,471	- 9,500	- 9,500
5200	REIMBURSED PROJECTS	- 4,033	- 4,000	- 4,000	- 395	- 4,000	- 4,000
	MAJOR OBJECT TOTAL	- 11,398	- 13,500	- 13,500	- 10,866	- 13,500	- 13,500
	BUDGET UNIT TOTALS	57,664	57,650	64,977	63,370	74,034	66,391

UNIT TITLE: 145-1 ADV CO RESOURCES

CLASSIFICATION
FUNCTION: GENERAL
ACTIVITY: PROMOTION

COUNTY OF YOLO — STATE OF CALIFORNIA
BUDGET UNIT EXPENDITURE DETAIL
BUDGET FOR THE FISCAL YEAR 1971-72

FUND: 110

COUNTY BUDGET FORM
SCHEDULE 6

ACCOUNT NUMBER	EXPENDITURE CLASSIFICATION	ACTUAL EXPENDITURES 1969-70	APPROPRIATIONS JULY 1 1970	APPROPRIATIONS JUNE 30 1971	EXPENDITURES ACT. X EST. 1970-71	EXP. ESTIMATES REQ. X REC. 1971-72	APP./ADOPT. BY THE BD. OF SUPV. 1971-72
3201	ST CHAMBER OF COMM	500	500	500	500	500	
3202	YOLO CO C OF C	24,369	24,665	24,665	24,665	24,650	24,950
3203	SACTO CONVENTION BR	1,500	1,500	1,500	1,500	1,500	1,500
3204	HOTEL MOTEL PROMOTION	23,100	23,100	23,100	23,100	23,100	23,100
3205	ST FAIR EXHIBITS	7,442	7,500	7,500	7,500	7,500	7,500
	MAJOR OBJECT TOTAL	56,911	57,265	57,265	57,265	57,250	57,050
	BUDGET UNIT TOTALS	56,911	57,265	57,265	57,265	57,250	57,050

UNIT TITLE: 150-1 PUB WRKS ENG ADM

CLASSIFICATION
FUNCTION: GENERAL
ACTIVITY: OTHER GENERAL

COUNTY OF YOLO — STATE OF CALIFORNIA
BUDGET UNIT EXPENDITURE DETAIL
BUDGET FOR THE FISCAL YEAR 1971-72

FUND: 110

COUNTY BUDGET FORM
SCHEDULE 6

ACCOUNT NUMBER	EXPENDITURE CLASSIFICATION	ACTUAL EXPENDITURES 1969-70	APPROPRIATIONS JULY 1 1970	APPROPRIATIONS JUNE 30 1971	EXPENDITURES ACT. X EST. 1970-71	EXP. ESTIMATES REQ. X REC. 1971-72	APP./ADOPT. BY THE BD. OF SUPV. 1971-72
2424	ARCH ENG PLANNING SER	69.296	80.500	80.500	48.977	81.500	60.000
	MAJOR OBJECT TOTAL	69.296	80.500	80.500	48.977	81.500	60.000
5100	COST APPLIED	- 13.561					
	MAJOR OBJECT TOTAL	- 13.561					
	BUDGET UNIT TOTALS	55.735	80.500	80.500	48.977	81.500	60.000

COUNTY SURVEYOR AND ENGINEER WORK PROGRAM 1971-72
GENERAL CLASSIFICATION BY ACTIVITY

General Engineering:	
General Engineering	35,000
Blueprinting	2,300
Records	2,000
Bond Splits	200
Subdivision Map Check	500
L.A.F.C. Map Preparations and Check	1,500
Total General Engineering	41,500
Subdivisions	2,000
Special Projects	2,000
Assessment Districts	7,000
Public Buildings	2,000
Inspection Fees	5,500
TOTAL	60,000

UNIT TITLE: 155-1 INSURANCE

CLASSIFICATION
FUNCTION: GENERAL
ACTIVITY: OTHER GENERAL

COUNTY OF YOLO — STATE OF CALIFORNIA
BUDGET UNIT EXPENDITURE DETAIL
BUDGET FOR THE FISCAL YEAR 1971-72

FUND: 110

COUNTY BUDGET FORM
SCHEDULE 5

ACCOUNT NUMBER	EXPENDITURE CLASSIFICATION	ACTUAL EXPENDITURES 1969-70	APPROPRIATIONS JULY 1 1970	APPROPRIATIONS JUNE 30 1971	EXPENDITURES ACT. X EST. 1970-71	EXP. ESTIMATES REQ. X REC. 1971-72	APP./ADOPT. BY THE BD. OF SUPV. 1971-72
2202	INS PUBLIC LIABILITY	86,436	69,000	69,000	69,000	84,000	80,000
2203	INS FIRE EXTENDED	6,287	12,000	12,000	9,527	11,000	11,000
2209	INSURANCE OTHER	6,171	8,350	8,350	6,554	8,400	8,325
2990	EXP APP TO PRIOR YEAR	3,750					
	MAJOR OBJECT TOTAL	102,644	89,350	89,350	85,081	103,400	99,325
5100	COSTS APPLIED	- 38,824	- 33,000	- 33,000	- 40,694	- 40,000	- 40,000
5200	REIMBURSED PROJECTS				- 824		
	MAJOR OBJECT TOTAL	- 38,824	- 33,000	- 33,000	- 41,518	- 40,000	- 40,000
	BUDGET UNIT TOTALS	63,820	56,350	56,350	43,563	63,400	59,325

UNIT TITLE: 160-1 MULTILITH

CLASSIFICATION
FUNCTION: GENERAL
ACTIVITY: OTHER GENERAL

COUNTY OF YOLO — STATE OF CALIFORNIA
BUDGET UNIT EXPENDITURE DETAIL
BUDGET FOR THE FISCAL YEAR 1971-72

FUND: 110

COUNTY BUDGET FORM
SCHEDULE 6

ACCOUNT NUMBER	EXPENDITURE CLASSIFICATION	ACTUAL EXPENDITURES 1969-70	APPROPRIATIONS JULY 1 1970	APPROPRIATIONS JUNE 30 1971	EXPENDITURES ACT. X EST. 1970-71	EXP. ESTIMATES REQ. X REC. 1971-72	APP./ADOPT. BY THE BD. OF SUPV. 1971-72
1101	REGULAR EMPLOYEES	5.715	7.820	7.820	7.233	7.599	7.599
1102	EXTRA HELP	869					
1103	OVERTIME		500	500	42	300	300
1201	CO CON RETIRE SYS	506	758	758	659	728	648
1202	CO CON TO O A S D I	316	432	432	364	412	412
1300	CO CON EMP GR INS	179	249	280	278	249	284
	MAJOR OBJECT TOTAL	7.585	9.759	9.790	8.576	9.288	9.243
2090	COMMUNICATIONS	78	120	120	105	150	150
2201	INS WORKMENS COMP	8	13	13	10	13	13
2271	MAINTENANCE EQUIPMENT	359	450	450	445	860	860
2360	MISCELLANEOUS EXPENSE	417	30	30	1.303	15	15
2390	OFFICE EXPENSE	93	200	200	114	200	200
2520	SMALL TOOLS INST		40	40	7	15	15
2610	TRANSPORTATION TRAVEL		25	25		15	15
	MAJOR OBJECT TOTAL	121	878	878	622	1.268	1.268
	BUDGET UNIT TOTALS	7.706	10.637	10.668	7.954	10.556	10.511

UNIT TITLE: 201-1 COUNTY CLERK

CLASSIFICATION
FUNCTION: PUBLIC PROTECTION
ACTIVITY: JUDICIAL

COUNTY OF YOLO — STATE OF CALIFORNIA
BUDGET UNIT EXPENDITURE DETAIL
BUDGET FOR THE FISCAL YEAR 1971-72
FUND: 110

COUNTY BUDGET FORM
SCHEDULE 6

ACCOUNT NUMBER	EXPENDITURE CLASSIFICATION	ACTUAL EXPENDITURES 1969-70	APPROPRIATIONS JULY 1 1970	APPROPRIATIONS JUNE 30 1971	EXPENDITURES ACT. X EST. 1970-71	EXP. ESTIMATES REQ. X REC. 1971-72	APP./ADOPT. BY THE BD. OF SUPV. 1971-72
1101	REGULAR EMPLOYEES	100.900	108.332	110.576	110.309	120.720	114.840
1102	EXTRA HELP	818					
1103	OVERTIME	5.052	4.500	6.000	5.786	5.000	5.000
1201	CO CON RETIRE SYS	9.196	9.860	10.112	10.029	11.107	9.406
1202	CO CON TO O A S D I	4.562	5.220	5.363	5.038	5.974	5.668
1300	CO CON EMP GR INS	2.566	2.858	3.197	3.164	3.354	3.570
	MAJOR OBJECT TOTAL	123.094	130.770	135.248	134.326	146.155	138.484
2090	COMMUNICATIONS	783	800	959	959	900	900
2201	INS WORKMENS COMP	135	180	180	163	202	202
2209	INSURANCE OTHER	70	70	70	70	70	70
2271	MAINTENANCE EQUIPMENT	449	740	740	632	812	700
2330	MEMBERSHIPS			30			
2390	OFFICE EXPENSE	6.172	7.850	6.848	6.169	7.780	7.000
2429	PROF SPEC SERV OTHER	735	1.000	1.000	886	1.500	1.100
2491	RENTS LEASES EQUIP	5.233	5.250	6.250	6.073	6.930	6.000
2610	TRANSPORTATION TRAVEL	694	800	640	468	800	800
2990	EXP APP TO PRIOR YEAR	2.902			35		
	MAJOR OBJECT TOTAL	11.369	16.690	16.717	15.385	18.994	16.772
4300	EQUIPMENT	827	588	588	539	825	
	MAJOR OBJECT TOTAL	827	588	588	539	825	
5100	COSTS APPLIED				668		
	MAJOR OBJECT TOTAL				668		
	BUDGET UNIT TOTALS	135.290	148.048	152.553	149.582	165.974	155.256

UNIT TITLE: 205-1 DIST ATTORNEY
CLASSIFICATION
FUNCTION: PUBLIC PROTECTION
ACTIVITY: JUDICIAL

COUNTY OF YOLO — STATE OF CALIFORNIA
BUDGET UNIT EXPENDITURE DETAIL
BUDGET FOR THE FISCAL YEAR 1971-72
FUND: 110

COUNTY BUDGET FORM
SCHEDULE 6

ACCOUNT NUMBER	EXPENDITURE CLASSIFICATION	ACTUAL EXPENDITURES 1969-70	APPROPRIATIONS JULY 1 1970	APPROPRIATIONS JUNE 30 1971	EXPENDITURES ACT. X EST. 1970-71	EXP. ESTIMATES REQ. X REC. 1971-72	APP./ADOPT. BY THE BD. OF SUPV. 1971-72
1101	REGULAR EMPLOYEES	145.790	165.157	171.368	167.830	208.342	198.586
1102	EXTRA HELP	2.709	5.000	5.000	4.205	1.500	1.500
1201	CO CON RETIRE SYS	12.693	16.085	17.279	17.088	23.358	19.568
1202	CO CON TO O A S D I	5.636	5.866	6.479	6.442	7.961	7.493
1300	CO CON EMP GR INS	2.872	3.476	3.930	3.725	4.469	4.850
	MAJOR OBJECT TOTAL	169.700	195.584	204.056	199.290	245.630	231.997
2090	COMMUNICATIONS	4.604	6.000	6.000	5.805	6.500	6.500
2201	INS WORKMENS COMP	1.189	2.100	2.100	1.798	3.497	3.497
2209	INSURANCE OTHER	35	70	70	70	35	35
2271	MAINTENANCE EQUIPMENT	533	1.000	824	823	1.805	1.000
2330	MEMBERSHIPS	133	200	184	184	310	266
2390	OFFICE EXPENSE	3.309	3.500	3.654	3.611	4.500	3.500
2423	LEGAL SERVICES	2.000	2.000	2.000	1.990	1.000	1.000
2425	MED & DENTAL SERVICE	7.449	4.500	5.219	5.218	4.500	3.500
2429	PROF SPEC SERV OTHER	11.017	10.500	10.100	9.924	10.500	9.000
2431	P&S MISC SOBRIETY EXA						12.000
2552	LAW ENFORCE SUP&SERV	2.540	2.000	7.250	6.645	2.000	6.000
2553	BOOKS & PERIODICALS	1.725	1.600	1.900	1.667	2.000	2.000
2555	UNCLASSIFIED EXPENSE	1.288	500	500	483	2.000	500
2559	SPEC DEPT EXP OTHER	1.010	1.500	1.500	1.238	2.000	1.500
2610	TRANSPORTATION TRAVEL	3.484	3.000	3.000	2.463	3.500	2.500
	MAJOR OBJECT TOTAL	40.316	38.470	44.301	41.919	44.147	52.798
4300	EQUIPMENT	4.493	9.435	4.435	2.725	13.539	1.233
	MAJOR OBJECT TOTAL	4.493	9.435	4.435	2.725	13.539	1.233
	BUDGET UNIT TOTALS	214.509	243.489	252.792	243.934	303.316	286.028

UNIT TITLE: 210-1 PUBLIC DEFENDER

CLASSIFICATION

FUNCTION: PUBLIC PROTECTION

ACTIVITY: JUDICIAL

COUNTY OF YOLO — STATE OF CALIFORNIA

BUDGET UNIT EXPENDITURE DETAIL

BUDGET FOR THE FISCAL YEAR 1971-72

FUND: 110

COUNTY BUDGET FORM
SCHEDULE 6

ACCOUNT NUMBER	EXPENDITURE CLASSIFICATION	ACTUAL EXPENDITURES 1969-70	APPROPRIATIONS JULY 1 1970	APPROPRIATIONS JUNE 30 1971	EXPENDITURES ACT. X EST. 1970-71	EXP. ESTIMATES REQ. X REC. 1971-72	APP./ADOPT. BY THE BD. OF SUPV. 1971-72
1101	REGULAR EMPLOYEES	74.077	96.937	99.787	99.738	140.600	124.451
1102	EXTRA HELP	1.478	4.500	4.149	4.007	4.005	1.000
1201	CO CON RETIRE SYS	6.612	8.576	9.093	9.090	12.940	10.197
1202	CO CON TO O A S D I	3.031	3.155	3.657	3.399	4.983	4.329
1300	CO CON EMP GR INS	1.042	1.734	1.618	1.603	2.608	2.427
	MAJOR OBJECT TOTAL	86.240	114.902	118.304	117.837	165.136	142.404
2090	COMMUNICATIONS	1.803	2.000	2.000	1.891	2.500	2.500
2201	INS WORKMENS COMP	209	175	490	463	838	838
2271	MAINTENANCE EQUIPMENT	114	205	205	194	407	407
2330	MEMBERSHIPS	35	175	275	275	315	110
2390	OFFICE EXPENSE	921	2.000	2.000	1.451	2.000	1.500
2423	LEGAL SERVICES	6.750	4.030	4.995	4.733	4.500	4.000
2429	PROFESSIONAL&SPEC SER					6.900	3.000
2553	BOOKS & PERIODICALS	577	1.500	1.500	1.423	1.500	1.500
2559	SPEC DEPT EXP OTHER			385	134	350	250
2610	TRANSPORTATION TRAVEL	2.151	2.500	2.500	2.144	2.850	2.500
	MAJOR OBJECT TOTAL	12.560	12.585	14.350	12.708	22.160	16.605
4300	EQUIPMENT		2.856	2.856	1.347	2.985	1.650
	MAJOR OBJECT TOTAL		2.856	2.856	1.347	2.985	1.650
	BUDGET UNIT TOTALS	98.800	130.343	135.510	131.892	190.281	160.659

UNIT TITLE: 215-1 GRAND JURY

CLASSIFICATION
FUNCTION: PUBLIC PROTECTION
ACTIVITY: JUDICIAL

COUNTY OF YOLO — STATE OF CALIFORNIA
BUDGET UNIT EXPENDITURE DETAIL
BUDGET FOR THE FISCAL YEAR 1971-72

FUND: 110

COUNTY BUDGET FORM
SCHEDULE 6

ACCOUNT NUMBER	EXPENDITURE CLASSIFICATION	ACTUAL EXPENDITURES 1969-70	APPROPRIATIONS JULY 1 1970	APPROPRIATIONS JUNE 30 1971	EXPENDITURES ACT. X EST. 1970-71	EXP. ESTIMATES REQ. X REC. 1971-72	APP./ADOPT. BY THE BD. OF SUPV. 1971-72
2090	COMMUNICATIONS	15	100	100	8	100	100
2240	JURY WITNESS EXP		100	100		100	100
2390	OFFICE EXPENSE	128	300	300	14	300	300
2421	AUDITING FISCAL SERV	8,500	9,000	9,000	8,000	9,000	9,000
2429	PROFESSIONAL&SPEC SER		150	150		150	150
2430	PER DIEM	4,120	2,000	2,000	570	2,000	2,000
2610	TRANSPORTATION TRAVEL	937	2,000	2,000	1,913	2,000	2,000
	MAJOR OBJECT TOTAL	13,700	13,650	13,650	10,505	13,650	13,650
	BUDGET UNIT TOTALS	13,700	13,650	13,650	10,505	13,650	13,650

UNIT TITLE: 220-1 SUPERIOR COURTS

CLASSIFICATION
FUNCTION: PUBLIC PROTECTION
ACTIVITY: JUDICIAL

COUNTY OF YOLO — STATE OF CALIFORNIA

BUDGET UNIT EXPENDITURE DETAIL

BUDGET FOR THE FISCAL YEAR 1971-72

FUND: 110

COUNTY BUDGET FORM
SCHEDULE 6

ACCOUNT NUMBER	EXPENDITURE CLASSIFICATION	ACTUAL EXPENDITURES 1969-70	APPROPRIATIONS JULY 1 1970	APPROPRIATIONS JUNE 30 1971	EXPENDITURES ACT. X EST. 1970-71	EXP. ESTIMATES REQ. X REC. 1971-72	APP./ADOPT. BY THE BD. OF SUPV. 1971-72
1101	REGULAR EMPLOYEES	48.281	49.536	50.265	50.265	51.345	51.345
1102	EXTRA HELP	2.357	2.400	2.460	2.264	2.400	2.400
1201	CO CON RETIRE SYS	3.015	3.143	3.235	3.216	3.565	3.175
1202	CO CON TO O A S D I	1.484	2.422	2.415	1.618	2.579	2.579
1300	CO CON EMP GR INS	1.196	1.241	1.327	1.200	1.241	1.426
	MAJOR OBJECT TOTAL	56.333	58.742	59.702	58.563	61.130	60.925
2090	COMMUNICATIONS	1.923	2.100	3.100	2.572	2.604	2.904
2201	INS WORKMENS COMP	64	84	84	74	86	86
2240	JURY WITNESS EXP	20.070	25.000	17.500	15.104	25.000	20.000
2271	MAINTENANCE EQUIPMENT	508	575	525	405	515	515
2330	MEMBERSHIPS	238	410	410	361	470	470
2390	OFFICE EXPENSE	3.358	4.185	4.191	3.541	4.155	4.155
2423	LEGAL SERVICES	54.610	45.000	50.522	50.522	50.000	50.000
2425	MEDICAL DENTAL SERV		250	250		250	250
2429	PROF&SPEC SERV OTHER	2.954	2.500	3.500	2.774	3.000	3.000
2553	BOOKS & PERIODICALS	3.584	3.200	3.747	3.544	3.400	3.400
2559	SPECIAL DEPT EXPENSE					750	750
2610	TRANSPORTATION TRAVEL	2.665	3.100	3.040	1.959	3.100	3.100
	MAJOR OBJECT TOTAL	89.974	86.404	86.869	80.856	93.330	88.630
4200	STRUCTURE&IMPROVEMENT					650	
4300	EQUIPMENT	920		325	242		
	MAJOR OBJECT TOTAL	920		325	242	650	
	BUDGET UNIT TOTALS	147.227	145.146	146.896	139.661	155.110	149.555

UNIT TITLE: 231-1 CAPAY JU CT

CLASSIFICATION
FUNCTION: PUBLIC PROTECTION
ACTIVITY: JUDICIAL

COUNTY OF YOLO — STATE OF CALIFORNIA
BUDGET UNIT EXPENDITURE DETAIL
BUDGET FOR THE FISCAL YEAR 1971-72

FUND: 110

COUNTY BUDGET FORM
SCHEDULE 6

ACCOUNT NUMBER	EXPENDITURE CLASSIFICATION	ACTUAL EXPENDITURES 1969-70	APPROPRIATIONS JULY 1 1970	APPROPRIATIONS JUNE 30 1971	EXPENDITURES ACT. X EST. 1970-71	EXP. ESTIMATES REQ. X REC. 1971-72	APP./ADOPT. BY THE BD. OF SUPV. 1971-72
1101	REGULAR EMPLOYEES	1.033	540	540	535		
1201	CO CON RETIRE SYS	94	50	50	49		
1202	CO CON TO O A S D I	49	28	28	26		
1300	CO CON TO EMP GR INS	35	125	125	36		
	MAJOR OBJECT TOTAL	1.211	743	743	646		
2090	COMMUNICATIONS	234	100	107	106		
2201	INS WORKMENS COMP	1	2	2	1		
2240	JURY WITNESS EXPENSE	23	50	50			
2390	OFFICE EXPENSE	11	25	25	6		
2429	PROF SPEC SERV OTHER	160	50	50			
2610	TRANSPORTATION & TRAV	24	25	18			
	MAJOR OBJECT TOTAL	453	252	252	113		
	BUDGET UNIT TOTALS	1.664	995	995	759		

UNIT TITLE: 232-1 COTTONWOOD JU CT

CLASSIFICATION
FUNCTION: PUBLIC PROTECTION
ACTIVITY: JUDICIAL

COUNTY OF YOLO — STATE OF CALIFORNIA
BUDGET UNIT EXPENDITURE DETAIL
BUDGET FOR THE FISCAL YEAR 1971-72
FUND: 110

COUNTY BUDGET FORM
SCHEDULE 9

ACCOUNT NUMBER	EXPENDITURE CLASSIFICATION	ACTUAL EXPENDITURES 1969-70	APPROPRIATIONS JULY 1 1970	APPROPRIATIONS JUNE 30 1971	EXPENDITURES ACT. X EST. 1970-71	EXP. ESTIMATES REQ. X REC. 1971-72	APP./ADOPT. BY THE BD. OF SUPV. 1971-72
1101	REGULAR EMPLOYEES	1.291	780	780	669		
1201	CO CON RETIRE SYS	117	71	71	61		
1202	CO CON TO O A S D I	62	41	41	32		
1300	CO CON EMP GR INS	241	125	125	125		
	MAJOR OBJECT TOTAL	1.711	1.017	1.017	887		
2201	INS WORKMENS COMP	2	2	2	1		
2209	INSURANCE OTHER	10	10	10			
2240	JURY WITNESS EXP		50	50			
2390	OFFICE EXPENSE	46	25	25			
2429	PROF SPEC SERV OTHER		50	50			
	MAJOR OBJECT TOTAL	58	137	137	1		
	BUDGET UNIT TOTALS	1.769	1.154	1.154	888		

UNIT TITLE: 233-1 DAVIS JU CT

CLASSIFICATION

FUNCTION: PUBLIC PROTECTION

ACTIVITY: JUDICIAL

COUNTY OF YOLO — STATE OF CALIFORNIA

BUDGET UNIT EXPENDITURE DETAIL

BUDGET FOR THE FISCAL YEAR 1971-72

FUND: 110

COUNTY BUDGET FORM
SCHEDULE 6

ACCOUNT NUMBER	EXPENDITURE CLASSIFICATION	ACTUAL EXPENDITURES 1969-70	APPROPRIATIONS JULY 1 1970	APPROPRIATIONS JUNE 30 1971	EXPENDITURES ACT. X EST. 1970-71	EXP. ESTIMATES REQ. X REC. 1971-72	APP./ADOPT. BY THE BD. OF SUPV. 1971-72
1101	REGULAR EMPLOYEES	35.910	39.014	41.173	40.603	44.332	44.332
1102	EXTRA HELP	3.231	3.605	3.583	3.470	3.600	3.600
1103	OVERTIME			22	22		
1201	CO CON RETIRE SYS	3.095	3.880	4.079	3.903	4.410	3.925
1202	CO CON TO O A S D I	1.774	2.000	2.112	2.041	2.306	2.306
1300	CO CONTR EMP GRP INSU	1.277	1.367	1.514	1.508	1.367	1.572
	MAJOR OBJECT TOTAL	45.287	49.866	52.483	51.547	56.015	55.735
2090	COMMUNICATIONS	873	900	1.250	970	1.000	1.000
2170	HOUSEHOLD EXPENSE					60	60
2201	INS WORKMENS COMP	49	77	77	63	77	77
2209	INSURANCE OTHER		100	100	35	35	35
2240	JURY WITNESS EXP	4.508	6.000	5.725	5.463	6.000	6.000
2271	MAINTENANCE EQUIPMENT	342	515	615	499	542	542
2330	MEMBERSHIP					33	33
2360	MISC EXPENSE			24	21	25	25
2390	OFFICE EXPENSE	3.703	4.100	4.767	4.766	4.625	4.625
2429	PROF SPEC SERV OTHER	10.543	10.000	14.000	13.741	12.000	12.000
2460	PUBLICA LEGAL NOTICE		30	5	5	10	10
2491	RENTS & LEASES EQUIP	183	125	125	76	115	115
2553	BOOKS&PERIODICALS					150	150
2610	TRANSPORTATION TRAVEL	898	1.200	888	865	1.000	1.000
	MAJOR OBJECT TOTAL	21.099	23.047	27.576	26.504	25.672	25.672
4300	EQUIPMENT	1.102	580	580	292	1.871	1.871
	MAJOR OBJECT TOTAL	1.102	580	580	292	1.871	1.871
	BUDGET UNIT TOTALS	67.488	73.493	80.639	78.343	83.558	83.278

UNIT TITLE: 234-1 ESPARTO JU CT

CLASSIFICATION
FUNCTION: PUBLIC PROTECTION
ACTIVITY: JUDICIAL

COUNTY OF YOLO — STATE OF CALIFORNIA
BUDGET UNIT EXPENDITURE DETAIL
BUDGET FOR THE FISCAL YEAR 1971-72
FUND: 110

COUNTY BUDGET FORM
SCHEDULE 6

ACCOUNT NUMBER	EXPENDITURE CLASSIFICATION	ACTUAL EXPENDITURES 1969-70	APPROPRIATIONS JULY 1 1970	APPROPRIATIONS JUNE 30 1971	EXPENDITURES ACT. X EST. 1970-71	EXP. ESTIMATES REQ. X REC. 1971-72	APP./ADOPT. BY THE BD. OF SUPV. 1971-72
1101	REGULAR EMPLOYEES	1.291	2.068	2.139	1.371	2.953	2.953
1102	EXTRA HELP	3					
1201	CO CON RETIRE SYS	117	189	196	126	271	241
1202	CO CON TO O A S D I	62	108	112	69	153	153
1300	CO CON EMP GR INS	113	126	131	97	249	284
	MAJOR OBJECT TOTAL	1.586	2.491	2.578	1.663	3.626	3.631
2090	COMMUNICATIONS		100	70		100	250
2201	INS WORKMENS COMP	2	5	5	2	6	6
2209	INSURANCE OTHER	10	10	63	63	50	25
2240	JURY WITNESS EXP		100			100	100
2390	OFFICE EXPENSE	121	150	326	326	150	150
2429	PROF SPEC SERV OTHER	682	400	857	779	800	800
2610	TRANSP & TRAVEL	13		100	43		150
	MAJOR OBJECT TOTAL	828	765	1.421	1.213	1.206	1.481
	BUDGET UNIT TOTALS	2.414	3.256	3.999	2.876	4.832	5.112

UNIT TITLE: 235-1 GRAFTON JU CT

CLASSIFICATION

FUNCTION: PUBLIC PROTECTION

ACTIVITY: JUDICIAL

COUNTY OF YOLO — STATE OF CALIFORNIA

BUDGET UNIT EXPENDITURE DETAIL

BUDGET FOR THE FISCAL YEAR 1971-72

FUND: 110

COUNTY BUDGET FORM
SCHEDULE 6

ACCOUNT NUMBER	EXPENDITURE CLASSIFICATION	ACTUAL EXPENDITURES 1969-70	APPROPRIATIONS JULY 1 1970	APPROPRIATIONS JUNE 30 1971	EXPENDITURES ACT. X EST. 1970-71	EXP. ESTIMATES REQ. X REC. 1971-72	APP./ADOPT. BY THE BD. OF SUPV. 1971-72
1101	REGULAR EMPLOYEES	2.751	2.812	2.883	2.882	4.800	2.953
1102	EXTRA HELP		120	120		120	120
1201	CO CON RETIRE SYS	292	300	307	263	480	255
1202	CO CON TO O A S D I	155	125	145	144	125	125
1300	CO CON EMP GR INS	146	250	281	187	300	300
	MAJOR OBJECT TOTAL	3.344	3.607	3.736	3.476	5.825	3.753
2090	COMMUNICATIONS	53	100	100	43	100	100
2201	INS WORKMENS COMP	4	5	5	4	10	10
2209	INSURANCE OTHER	10	10	10	10	10	10
2240	JURY WITNESS EXP		100	200	175	100	100
2390	OFFICE EXPENSE	86	100	200	165	50	50
2429	PROF SPEC SERV OTHER	798	800	584	307	300	300
2610	TRANSPORTATION TRAVEL	293	450	450	40	300	150
	MAJOR OBJECT TOTAL	1.244	1.565	1.549	744	870	720
	BUDGET UNIT TOTALS	4.588	5.172	5.285	4.220	6.695	4.473

UNIT TITLE: 236-1 GUINDA JU CT

CLASSIFICATION

FUNCTION: PUBLIC PROTECTION

ACTIVITY: JUDICIAL

COUNTY OF YOLO — STATE OF CALIFORNIA
BUDGET UNIT EXPENDITURE DETAIL

BUDGET FOR THE FISCAL YEAR 1971-72

FUND: 110

COUNTY BUDGET FORM
SCHEDULE 6

ACCOUNT NUMBER	EXPENDITURE CLASSIFICATION	ACTUAL EXPENDITURES 1969-70	APPROPRIATIONS JULY 1 1970	APPROPRIATIONS JUNE 30 1971	EXPENDITURES ACT. X EST. 1970-71	EXP. ESTIMATES REQ. X REC. 1971-72	APP./ADOPT. BY THE BD. OF SUPV. 1971-72
1101	REGULAR EMPLOYEES	1,033	540	540	535		
1201	CO CON RETIRE SYS	94	50	50	49		
1202	CO CON TO O A S D I	50	28	28	26		
	MAJOR OBJECT TOTAL	1,177	618	618	610		
2201	INS WORKMENS COMP	1	5	5	1		
2209	INSURANCE OTHER	10	10	10			
2240	JURY & WITNESS EXPENS		100	100			
2390	OFFICE EXPENSE	224	100	100	7		
2610	TRANSPORTATION & TRAV		25	25			
	MAJOR OBJECT TOTAL	235	240	240	8		
	BUDGET UNIT TOTALS	1,412	858	858	618		

UNIT TITLE: 237-1 WASHINGTON JU CT

CLASSIFICATION

FUNCTION: PUBLIC PROTECTION

ACTIVITY: JUDICIAL

COUNTY OF YOLO — STATE OF CALIFORNIA

BUDGET UNIT EXPENDITURE DETAIL

BUDGET FOR THE FISCAL YEAR 1971-72

FUND: 110

COUNTY BUDGET FORM
SCHEDULE 6

ACCOUNT NUMBER	EXPENDITURE CLASSIFICATION	ACTUAL EXPENDITURES 1969-70	APPROPRIATIONS JULY 1 1970	APPROPRIATIONS JUNE 30 1971	EXPENDITURES ACT. X EST. 1970-71	EXP. ESTIMATES REQ. X REC. 1971-72	APP./ADOPT. BY THE BD. OF SUPV. 1971-72
1101	REGULAR EMPLOYEES	36.441	42.352	43.992	43.210	46.476	49.099
1102	EXTRA HELP	5.168	1.000	3.500	3.354	2.800	2.800
1201	CO CON RETIRE SYS	3.305	3.945	4.179	4.123	5.533	5.139
1202	CO CON TO O A S D I	1.848	2.040	2.212	2.168	2.375	2.512
1300	CO CON EMP GR INS	1.206	1.250	1.650	1.635	1.366	1.834
	MAJOR OBJECT TOTAL	47.968	50.587	55.533	54.490	58.550	61.384
2090	COMMUNICATIONS	1.219	1.300	1.300	1.250	1.300	1.400
2201	INS WORKMENS COMP	52	77	77	67	68	68
2209	INSURANCE OTHER	10	10	35	35	35	35
2240	JURY WITNESS EXP	6.777	6.500	6.500	6.206	8.000	7.000
2271	MAINTENANCE EQUIPMENT	189	300	300	274	500	500
2330	MEMBERSHIPS					23	23
2390	OFFICE EXPENSE	3.092	2.400	4.567	3.978	5.000	4.500
2429	PROF SPEC SERV OTHER	12.988	13.500	15.905	15.904	14.500	14.500
2553	LAW BOOKS&SUPPLEMENTS					700	500
2610	TRANSPORTATION TRAVEL	1.224	1.400	1.400	1.204	1.450	1.450
	MAJOR OBJECT TOTAL	25.551	25.487	30.084	28.918	31.576	29.976
4200	STRUCTURES&IMPROVE					525	75
4300	EQUIPMENT	1.673	1.881	1.881	1.059	1.628	968
	MAJOR OBJECT TOTAL	1.673	1.881	1.881	1.059	2.153	1.043
	BUDGET UNIT TOTALS	75.192	77.955	87.498	84.467	92.279	92.403

UNIT TITLE: 238-1 WINTERS JU CT

CLASSIFICATION
FUNCTION: PUBLIC PROTECTION
ACTIVITY: JUDICIAL

COUNTY OF YOLO — STATE OF CALIFORNIA
BUDGET UNIT EXPENDITURE DETAIL
BUDGET FOR THE FISCAL YEAR 1971-72
FUND: 110

COUNTY BUDGET FORM
SCHEDULE 6

ACCOUNT NUMBER	EXPENDITURE CLASSIFICATION	ACTUAL EXPENDITURES 1969-70	APPROPRIATIONS JULY 1 1970	APPROPRIATIONS JUNE 30 1971	EXPENDITURES ACT. X EST. 1970-71	EXP. ESTIMATES REQ. X REC. 1971-72	APP./ADOPT. BY THE BD. OF SUPV. 1971-72
1101	REGULAR EMPLOYEES	15,273	16,130	16,802	16,801	17,783	14,883
1102	EXTRA HELP	678	400	200	189	200	600
1103	OVERTIME			200	150	300	200
1201	CO CON RETIRE SYS	1,304	1,505	1,560	1,548	1,684	1,264
1202	CO CON TO O A S D I	766	860	891	858	952	812
1300	CO CON EMP GR INS	570	622	685	682	622	457
	MAJOR OBJECT TOTAL	18,591	19,517	20,338	20,228	21,541	18,216
2090	COMMUNICATIONS	304	275	330	300	275	400
2201	INS WORKMENS COMP	20	27	27	24	30	30
2209	INSURANCE OTHER		45	45	43	45	45
2240	JURY WITNESS EXP	415	500	417	171	500	500
2271	MAINTENANCE EQUIPMENT		50	89	89	90	90
2390	OFFICE EXPENSE	313	400	400	396	400	400
2429	PROF SPEC SERV OTHER	1,290	750	1,877	1,877	800	1,300
2553	BOOKS & PERIODICALS	167	250	250	150	250	150
2610	TRANSPORTATION TRAVEL	119	250	156	104	250	250
	MAJOR OBJECT TOTAL	2,628	2,547	3,591	3,154	2,640	3,165
	BUDGET UNIT TOTALS	21,219	22,064	23,929	23,382	24,181	21,381

UNIT TITLE: 239-1 WOODLAND JU CT

CLASSIFICATION
FUNCTION: PUBLIC PROTECTION
ACTIVITY: JUDICIAL

COUNTY OF YOLO — STATE OF CALIFORNIA
BUDGET UNIT EXPENDITURE DETAIL
BUDGET FOR THE FISCAL YEAR 1971-72

FUND: 110

COUNTY BUDGET FORM
SCHEDULE 6

ACCOUNT NUMBER	EXPENDITURE CLASSIFICATION	ACTUAL EXPENDITURES 1969-70	APPROPRIATIONS JULY 1 1970	APPROPRIATIONS JUNE 30 1971	EXPENDITURES ACT. X EST. 1970-71	EXP. ESTIMATES REQ. X REC. 1971-72	APP./ADOPT. BY THE BD. OF SUPV. 1971-72
1101	REGULAR EMPLOYEES	33,561	40,925	43,155	42,958	45,860	45,860
1102	EXTRA HELP	1,685	1,500	1,500	1,306	2,000	2,500
1201	CO CON RETIRE SYS	3,193	3,860	4,055	4,034	4,260	3,795
1202	CO CON TO O A S D I	1,587	2,000	2,118	2,052	2,098	2,098
1300	CO CON EMP GR INS	888	1,155	1,306	1,276	1,500	1,725
	MAJOR OBJECT TOTAL	40,914	49,440	52,134	51,626	55,718	55,978
2090	COMMUNICATIONS	520	600	665	652	780	780
2201	INS WORKMENS COMP	44	80	80	62	80	80
2209	INSURANCE OTHER		10	35	35	35	35
2240	JURY WITNESS EXP	5,719	6,000	6,000	5,159	7,000	7,000
2271	MAINTENANCE EQUIPMENT	253	345	345	233	410	410
2330	MEMBERSHIPS					33	33
2390	OFFICE EXPENSE	2,656	4,000	4,794	4,480	6,500	5,500
2429	PROF SPEC SERV OTHER	17,309	15,500	15,500	15,074	16,000	15,500
2553	BOOKS & PERIODICALS	701	770	816	515	775	500
2610	TRANSPORTATION TRAVEL	503	600	600	343	650	500
	MAJOR OBJECT TOTAL	27,705	27,905	28,835	26,553	32,263	30,338
4300	EQUIPMENT	818	1,395	1,395	938	740	740
	MAJOR OBJECT TOTAL	818	1,395	1,395	938	740	740
	BUDGET UNIT TOTALS	69,437	78,740	82,364	79,117	88,721	87,056

UNIT TITLE: 240-1 CONSTABLES

CLASSIFICATION

FUNCTION: PUBLIC PROTECTION

ACTIVITY: POLICE PROTECTION

COUNTY OF YOLO — STATE OF CALIFORNIA

BUDGET UNIT EXPENDITURE DETAIL

BUDGET FOR THE FISCAL YEAR 1971-72

FUND: 110

COUNTY BUDGET FORM
SCHEDULE 9

ACCOUNT NUMBER	EXPENDITURE CLASSIFICATION	ACTUAL EXPENDITURES 1969-70	APPROPRIATIONS JULY 1 1970	APPROPRIATIONS JUNE 30 1971	EXPENDITURES ACT. X EST. 1970-71	EXP. ESTIMATES REQ. X REC. 1971-72	APP./ADOPT. BY THE BD. OF SUPV. 1971-72
1101	REGULAR EMPLOYEES	11,190	11,094	12,174	11,757	12,036	13,086
1201	CO CON RETIRE SYS	827	1,010	1,109	874	1,107	1,077
1202	CO CON TO O A S D I	537	580	636	588	626	681
1300	CO CON EMP GR INS	626	625	762	760	750	865
	MAJOR OBJECT TOTAL	13,180	13,309	14,681	13,979	14,519	15,709
2090	COMMUNICATIONS	257	200	330	321	250	400
2201	INS WORKMENS COMP	511	670	670	576	605	605
2209	INSURANCE OTHER	50	150	150	39	150	150
2271	MAINTENANCE EQUIPMENT	72	100	100	33	100	100
2390	OFFICE EXPENSE	107	200	250	226	200	500
2610	TRANSPORTATION TRAVEL	158	200	400	361	250	500
	MAJOR OBJECT TOTAL	1,155	1,520	1,900	1,556	1,555	2,255
	BUDGET UNIT TOTALS	14,335	14,829	16,581	15,535	16,074	17,964

UNIT TITLE: 250-1 SHERIFF

CLASSIFICATION
FUNCTION: PUBLIC PROTECTION
ACTIVITY: POLICE PROTECTION

COUNTY OF YOLO — STATE OF CALIFORNIA
BUDGET UNIT EXPENDITURE DETAIL
BUDGET FOR THE FISCAL YEAR 1971-72
FUND: 110

COUNTY BUDGET FORM
SCHEDULE 6

ACCOUNT NUMBER	EXPENDITURE CLASSIFICATION	ACTUAL EXPENDITURES 1969-70	APPROPRIATIONS JULY 1 1970	APPROPRIATIONS JUNE 30 1971	EXPENDITURES ACT. X EST. 1970-71	EXP. ESTIMATES RBQ. X REC. 1971-72	APP./ADOPT. BY THE BD. OF SUPV. 1971-72
1101	REGULAR EMPLOYEES	805.913	867.899	866.629	855.190	878.479	985.691
1102	EXTRA HELP	2.212	6.000	12.824	12.824	10.000	7.000
1103	OVERTIME	61.704	60.000	57.285	53.676	60.000	36.000
1201	CO CON RETIRE SYS	93.706	149.858	151.858	115.378	135.610	153.395
1202	CO CON TO O A S D I	35.041	40.000	41.244	35.521	40.422	45.150
1300	CO CON EMP GR INS	18.812	19.126	21.500	21.500	19.622	24.287
1990	EXP APP TO PRIOR YEAR	200					
	MAJOR OBJECT TOTAL	1.017.588	1.142.883	1.151.340	1.094.089	1.144.133	1.251.523
2010	AGRICULTURAL SUPPLIES	17	100	100	42	100	100
2050	CLOTHING PERSONAL SUP	3.806	5.000	7.113	6.516	22.000	22.000
2090	COMMUNICATIONS	9.707	9.000	10.770	10.767	10.000	11.000
2130	FOOD	40.317	40.000	45.000	40.334	40.000	40.000
2170	HOUSEHOLD EXPENSE	5.166	5.000	7.140	5.815	7.000	7.000
2201	INS WORKMENS COMP	39.477	48.000	47.970	44.939	48.000	48.000
2202	INS PUBLIC LIABILITY	168	168	168	168	168	168
2271	MAINTENANCE EQUIPMENT	12.441	14.000	13.500	11.117	14.000	14.000
2330	MEMBERSHIPS					100	100
2390	OFFICE EXPENSE	5.934	7.000	7.111	6.850	7.000	7.000
2425	MEDICAL DENTAL SERV	71.201	60.000	77.500	74.254	70.000	70.000
2426	SAC RIVER BOAT PATROL	21.679	25.000	25.926	25.926	27.000	27.000
2429	PROF AND SPEC SERV			30	29		
2520	SMALL TOOLS INST	233	200	200	111	200	200
2552	LAW ENFORCE SUPPLIES	3.428	4.500	6.195	5.455	4.500	4.500
2555	UNCLASSIFIED EXPENSE	374	500	1.000	970	5.000	5.000
2559	SPEC DEPT EXP OTHER	13.027	12.000	12.876	12.875	12.000	12.000
2610	TRANSPORTATION TRAVEL	31.793	35.000	34.000	28.307	35.000	31.000
	MAJOR OBJECT TOTAL	258.768	265.468	296.599	274.475	302.068	299.068
4300	EQUIPMENT	19.392	42.720	17.940	6.490	63.346	55.496
	MAJOR OBJECT TOTAL	19.392	42.720	17.940	6.490	63.346	55.496
	BUDGET UNIT TOTALS	1.295.748	1.451.071	1.465.879	1.375.054	1.509.547	1.606.087

UNIT TITLE: 255-1 SOBRIETY EXAM

CLASSIFICATION
FUNCTION: PUBLIC PROTECTION
ACTIVITY: POLICE PROTECTION

COUNTY OF YOLO — STATE OF CALIFORNIA
BUDGET UNIT EXPENDITURE DETAIL
BUDGET FOR THE FISCAL YEAR 1971-72
FUND: 110

COUNTY BUDGET FORM
SCHEDULE 6

ACCOUNT NUMBER	EXPENDITURE CLASSIFICATION	ACTUAL EXPENDITURES 1969-70	APPROPRIATIONS JULY 1 1970	APPROPRIATIONS JUNE 30 1971	EXPENDITURES ACT. X EST. 1970-71	EXP. ESTIMATES REQ. X REC. 1971-72	APP./ADOPT. BY THE BD. OF SUPV. 1971-72
2425	MEDICAL & DENTAL SERV	10.744	6.500	13.050	13.050	10.000	
	MAJOR OBJECT TOTAL	10.744	6.500	13.050	13.050	10.000	
	BUDGET UNIT TOTALS	10.744	6.500	13.050	13.050	10.000	

Transferred to District Attorney Budget 205-1

UNIT TITLE: 260-1 PROBATION

CLASSIFICATION
FUNCTION: PUBLIC PROTECTION
ACTIVITY: DETENTION & CORRECTION

COUNTY OF YOLO — STATE OF CALIFORNIA
BUDGET UNIT EXPENDITURE DETAIL
BUDGET FOR THE FISCAL YEAR 1971-72
FUND: 110

COUNTY BUDGET FORM
SCHEDULE 6

ACCOUNT NUMBER	EXPENDITURE CLASSIFICATION	ACTUAL EXPENDITURES 1969-70	APPROPRIATIONS JULY 1 1970	APPROPRIATIONS JUNE 30 1971	EXPENDITURES ACT. X EST. 1970-71	EXP. ESTIMATES REQ. X REC. 1971-72	APP./ADOPT. BY THE BD. OF SUPV. 1971-72
1101	REGULAR EMPLOYEES	165.668	201.381	211.439	211.305	293.895	253.470
1102	EXTRA HELP	974	1.500	2.300	2.168	2.000	1.000
1201	CO CON RETIRE SYS	14.923	18.342	19.346	19.193	26.908	20.698
1202	CO CON TO O A S D I	7.303	9.073	9.640	9.523	13.568	11.544
1300	CO CON EMP GR INS	4.563	5.463	6.144	6.135	6.900	6.713
	MAJOR OBJECT TOTAL	193.431	235.759	248.869	248.324	343.271	293.425
2090	COMMUNICATIONS	5.580	5.000	5.800	5.274	8.360	6.360
2201	INS WORKMENS COMP	707	1.130	830	828	1.542	1.300
2271	MAINTENANCE EQUIPMENT	945	1.114	1.114	881	1.391	1.301
2330	MEMBERSHIPS	55	57	57	45	57	57
2390	OFFICE EXPENSE	3.424	4.175	4.475	4.157	6.250	5.000
2423	LEGAL SERVICES		6.120	6.132	6.012	6.120	6.120
2429	PROF SPEC SERV OTHER	5.428		2.988	2.199	2.500	2.500
2491	RENTS & LEASES-EQUIP					132	132
2610	TRANSPORTATION TRAVEL	8.538	9.940	9.940	8.441	13.815	8.500
2990	EXP APP TO PR YEARS				2.837		
	MAJOR OBJECT TOTAL	24.677	27.536	31.336	30.674	40.167	31.270
4300	EQUIPMENT	1.884	5.353	4.553	4.431	5.175	1.352
	MAJOR OBJECT TOTAL	1.884	5.353	4.553	4.431	5.175	1.352
	BUDGET UNIT TOTALS	219.992	268.648	284.758	283.429	388.613	326.047

UNIT TITLE: 260-2 YOUTH AUTHORITY

CLASSIFICATION

FUNCTION: PUBLIC PROTECTION

ACTIVITY: DETENTION & CORRECTION

COUNTY OF YOLO — STATE OF CALIFORNIA
BUDGET UNIT EXPENDITURE DETAIL
BUDGET FOR THE FISCAL YEAR 1971-72

FUND: 110

COUNTY BUDGET FORM
SCHEDULE 8

ACCOUNT NUMBER	EXPENDITURE CLASSIFICATION	ACTUAL EXPENDITURES 1969-70	APPROPRIATIONS JULY 1 1970	APPROPRIATIONS JUNE 30 1971	EXPENDITURES ACT. X EST. 1970-71	EXP. ESTIMATES REQ. X REC. 1971-72	APP./ADOPT. BY THE BD. OF SUPV. 1971-72
2586	PAY OTHER GOV INST	1,815	3,500	3,500	1,438	2,500	2,500
	MAJOR OBJECT TOTAL	1,815	3,500	3,500	1,438	2,500	2,500
	BUDGET UNIT TOTALS	1,815	3,500	3,500	1,438	2,500	2,500

UNIT TITLE: 260-3 FOUTS SP BOYS CAMP

CLASSIFICATION

FUNCTION: PUBLIC PROTECTION

ACTIVITY: DETENTION & CORRECTION

COUNTY OF YOLO — STATE OF CALIFORNIA

BUDGET UNIT EXPENDITURE DETAIL

BUDGET FOR THE FISCAL YEAR 1971-72

FUND: 110

COUNTY BUDGET FORM
SCHEDULE 6

ACCOUNT NUMBER	EXPENDITURE CLASSIFICATION	ACTUAL EXPENDITURES 1969-70	APPROPRIATIONS JULY 1 1970	APPROPRIATIONS JUNE 30 1971	EXPENDITURES ACT. X EST. 1970-71	EXP. ESTIMATES REQ. X REC. 1971-72	APP./ADOPT. BY THE BD. OF SUPV. 1971-72
2586	PAY OTHER GOV INST	26,809	35,000	44,000	24,844	26,831	26,831
	MAJOR OBJECT TOTAL	26,809	35,000	44,000	24,844	26,831	26,831
	BUDGET UNIT TOTALS	26,809	35,000	44,000	24,844	26,831	26,831

UNIT TITLE: 260-4 JUVENILE HALL

CLASSIFICATION
FUNCTION: PUBLIC PROTECTION
ACTIVITY: DETENTION & CORRECTION

COUNTY OF YOLO — STATE OF CALIFORNIA
BUDGET UNIT EXPENDITURE DETAIL
BUDGET FOR THE FISCAL YEAR 1971-72
FUND: 110

COUNTY BUDGET FORM
SCHEDULE 6

ACCOUNT NUMBER	EXPENDITURE CLASSIFICATION	ACTUAL EXPENDITURES 1969-70	APPROPRIATIONS JULY 1 1970	APPROPRIATIONS JUNE 30 1971	EXPENDITURES ACT. X EST. 1970-71	EXP. ESTIMATES REQ. X REC. 1971-72	APP./ADOPT. BY THE BD. OF SUPV. 1971-72
1101	REGULAR EMPLOYEES	63.646	79.037	76.122	74.704	85.829	85.829
1102	EXTRA HELP	18.495	11.760	18.160	17.901	15.625	15.625
1201	CO CON RETIRE SYS	6.906	7.193	7.513	7.399	7.900	7.035
1202	CO CON TO O A S D I	3.792	4.872	5.053	4.441	4.962	4.962
1300	CO CON EMP GR INS	1.582	1.991	2.147	1.889	1.743	2.003
	MAJOR OBJECT TOTAL	94.421	104.853	108.995	106.334	116.059	115.454
2050	CLOTHING PERSONAL SUP	884	900	900	860	1.000	1.000
2170	HOUSEHOLD EXPENSE	2.246	2.767	2.842	2.756	3.500	3.500
2201	INS WORKMENS COMP	3.727	5.655	5.655	4.537	5.065	5.065
2271	MAINTENANCE EQUIPMENT	272	575	555	430	575	575
2272	MAIN STRUC IMP GRDS	113	250	270	260	500	500
2300	MED DEN LAB SUPPLIES	64	150	150	141	175	175
2330	MEMBERSHIPS	10	18	20	20	30	30
2360	MISCELLANEOUS EXPENSE	65	200	201	201	250	200
2390	OFFICE EXPENSE	352	500	500	499	550	550
2429	PROF SPEC SERV OTHER	320	400	400	16	500	50
2520	SMALL TOOLS INST	129	150	150	143	150	150
2589	SUPPORT OF PERSON OTH	18.376	15.000	18.000	17.537	17.000	17.000
2610	TRANSPORTATION TRAVEL	637	1.037	1.035	717	1.035	750
2640	UTILITIES	332	500	435	393	550	550
	MAJOR OBJECT TOTAL	27.527	28.102	31.113	28.510	30.880	30.095
4200	STRUCT & IMPROVEMENTS					26.250	450
4300	EQUIPMENT	1.211	2.795	2.795	894	1.497	655
	MAJOR OBJECT TOTAL	1.211	2.795	2.795	894	27.747	1.105
	BUDGET UNIT TOTALS	123.159	135.750	142.903	135.738	174.686	146.654

UNIT TITLE: 260-5 PROBATION SPEC SUP

CLASSIFICATION
FUNCTION: PUBLIC PROTECTION
ACTIVITY: DETENTION & CORRECTION

COUNTY OF YOLO — STATE OF CALIFORNIA
BUDGET UNIT EXPENDITURE DETAIL
BUDGET FOR THE FISCAL YEAR 1971-72

FUND: 110

COUNTY BUDGET FORM
SCHEDULE 6

ACCOUNT NUMBER	EXPENDITURE CLASSIFICATION	ACTUAL EXPENDITURES 1969-70	APPROPRIATIONS JULY 1 1970	APPROPRIATIONS JUNE 30 1971	EXPENDITURES ACT. X EST. 1970-71	EXP. ESTIMATES REQ. X REC. 1971-72	APP./ADOPT. BY THE BD. OF SUPV. 1971-72
1101	REGULAR EMPLOYEES	89.696	84.382	89.956	89.925	94.452	94.452
1102	EXTRA HELP	351	500	500	359	750	750
1201	CO CON RETIRE SYS	8.085	7.678	8.200	8.193	8.690	7.735
1202	CO CON TO OASDI	4.103	3.888	4.125	4.114	4.312	4.312
1300	CO CON EMP GR INS	2.105	1.458	2.097	2.086	1.738	1.998
	MAJOR OBJECT TOTAL	104.340	97.906	104.878	104.677	109.942	109.247
2090	COMMUNICATIONS	2.927	2.600	2.600	2.365	2.450	2.450
2201	INS WORKMENS COMP	381	520	520	336	520	520
2271	MAINT EQUIP	470	599	599	542	506	506
2390	OFFICE EXPENSE	2.179	2.650	2.664	1.891	2.040	2.040
2423	LEGAL SERVICES		1.080	1.200	1.200	1.080	1.080
2425	MEDICAL & DENTAL SERV	1.641	150	150	52	150	150
2429	PROF SPEC SERV OTHER	3.647	5.850	3.638	2.894	4.700	4.700
2491	RENTS BLDG-GRDS					1.660	1.660
2559	SPECIAL DEPT EXPENSE	109	1.000	1.000		1.000	1.000
2585	PAY TO PRIVATE INST	247	500	500	237		
2610	TRANSPORTATION & TRAV	6.012	3.670	4.270	3.930	3.375	3.375
	MAJOR OBJECT TOTAL	17.613	18.619	17.141	13.447	17.481	17.481
4300	EQUIPMENT	5.853	475	475	446		
	MAJOR OBJECT TOTAL	5.853	475	475	446		
	BUDGET UNIT TOTALS	127.806	117.000	122.494	118.570	127.423	126.728

UNIT TITLE: 260-6 PROBATION AIDE PROGRA

CLASSIFICATION
FUNCTION: PUBLIC PROTECTION
ACTIVITY: OTHER PROTECTION

COUNTY OF YOLO — STATE OF CALIFORNIA
BUDGET UNIT EXPENDITURE DETAIL
BUDGET FOR THE FISCAL YEAR 1971-72

FUND: 110

COUNTY BUDGET FORM
SCHEDULE 9

ACCOUNT NUMBER	EXPENDITURE CLASSIFICATION	ACTUAL EXPENDITURES 1969-70	APPROPRIATIONS JULY 1 1970	APPROPRIATIONS JUNE 30 1971	EXPENDITURES ACT. X EST. 1970-71	EXP. ESTIMATES REQ. X REC. 1971-72	APP./ADOPT. BY THE BD. OF SUPV. 1971-72
1101	REGULAR EMPLOYEES			5.525	5.522	12.598	12.598
1201	CO CONT TO RETIRE SYS			510	506	1.160	1.035
1202	CO CONT OASDI			290	287	656	656
1300	CO CONT EMP GRP INS			227	223	497	572
	MAJOR OBJECT TOTAL			6.552	6.538	14.911	14.861
2090	COMMUNICATIONS					600	600
2201	INS WORKMENS COMP			40	27	92	92
2360	MISCELLANEOUS EXPENSE		1.250	1.230	194		
2390	OFFICE EXPENSE		250	250	125		
2429	PROF SPEC SERVICES		21.848	15.276	200		
2492	RENTS&LEASES BLD GRDS		900	900			
2610	TRANSPORTATION&TRAVEL		1.000	1.000	400	1.000	1.000
	MAJOR OBJECT TOTAL		25.248	18.696	946	1.692	1.692
4300	EQUIPMENT		1.015	1.015	794		
	MAJOR OBJECT TOTAL		1.015	1.015	794		
5100	COSTS APPLIED		- 10.548	- 10.548			
	MAJOR OBJECT TOTAL		- 10.548	- 10.548			
	BUDGET UNIT TOTALS		15.715	15.715	8.278	16.603	16.553
	MEMO ACCOUNT: IN KIND						11,594
	TOTAL PROGRAM						28,147

THE IN KIND CONSISTS OF SERVICES PROVIDED BY EMPLOYEES OF THE PROBATION SUBSIDY PROGRAM WHO CONTRIBUTE TO THIS PROGRAM PLUS OTHER ALLOWABLE IN KIND SUCH AS ADMINISTRATIVE OVERHEAD AND SPACE ALLOWANCE. THE PROBATION DEPARTMENT IS RESPONSIBLE FOR MAINTAINING RECORDS OF THE VALUE OF IN KIND CONTRIBUTIONS. THE APPROPRIATION OF $16,553 IS FUNDED BY A GRANT FROM THE FEDERAL GOVERNMENT.

UNIT TITLE: 264-1 YOUTH SERVICES BUREAU

CLASSIFICATION
FUNCTION: PUBLIC PROTECTION
ACTIVITY: OTHER PROTECTION

COUNTY OF YOLO — STATE OF CALIFORNIA
BUDGET UNIT EXPENDITURE DETAIL
BUDGET FOR THE FISCAL YEAR 1971-72

FUND: 110

COUNTY BUDGET FORM
SCHEDULE 6

ACCOUNT NUMBER	EXPENDITURE CLASSIFICATION	ACTUAL EXPENDITURES 1969-70	APPROPRIATIONS JULY 1 1970	APPROPRIATIONS JUNE 30 1971	EXPENDITURES ACT. X EST. 1970-71	EXP. ESTIMATES REQ. X REC. 1971-72	APP./ADOPT. BY THE BD. OF SUPV. 1971-72
1101	REGULAR EMPLOYEES	7,455	2,982	12,351	12,350	12,822	12,822
1201	CO CONT TO RETIRE SYS	675	272	1,120	1,119	1,167	1,167
1202	CO CONT OASDI	342	156	624	418	667	667
1300	CO CONT EMP GRP INS	155	63	262	256	250	250
	MAJOR OBJECT TOTAL	8,627	3,473	14,357	14,143	14,906	14,906
2090	COMMUNICATIONS	43	150	600	274	360	360
2201	INS WORKMENS COMP	43	22	88	62	93	93
2202	INS PUB LIABILITY			300			
2390	OFFICE EXPENSE	112	125	500	396	500	500
2429	PROF & SPEC SERVICES	530	3,229	12,900	12,899	15,740	15,740
2492	RENTS LEASES BLDG GR		760	1,860	1,708	1,800	1,800
2559	SPEC DEPT EXP OTHER			600	65	600	600
2610	TRANSPORTATION & TRAV	554	375	1,875	1,484	1,500	1,500
2640	UTILITIES			225	55	360	360
	MAJOR OBJECT TOTAL	1,282	4,661	18,948	16,943	20,953	20,953
	BUDGET UNIT TOTALS	9,909	8,134	33,305	31,086	35,859	35,859
	MEMO ACCOUNT: IN KIND						17,819
	TOTAL PROGRAM						53,678

THE IN KIND CONSISTS OF SERVICES PROVIDED BY COUNTY EMPLOYEES OF OTHER DEPARTMENTS AND SERVICES OF PUBLIC AND PRIVATE AGENCIES OR INDIVIDUALS WHO CONTRIBUTE TO THE PROGRAM PLUS OTHER ALLOWABLE IN KIND SUCH AS ADMINISTRATIVE OVERHEAD. THE YOUTH SERVICES BUREAU IS RESPONSIBLE FOR MAINTAINING RECORDS OF THE VALUE OF IN KIND CONTRIBUTIONS. THE APPROPRIATION OF $35,859 IS FUNDED BY A FEDERAL GRANT.

UNIT TITLE: 265-1 FLOOD CONTROL

CLASSIFICATION
FUNCTION: PUBLIC PROTECTION
ACTIVITY: FLOOD CONTROL & SOIL & WATER CON

COUNTY OF YOLO — STATE OF CALIFORNIA
BUDGET UNIT EXPENDITURE DETAIL
BUDGET FOR THE FISCAL YEAR 1971-72

FUND: 110

COUNTY BUDGET FORM
SCHEDULE 6

ACCOUNT NUMBER	EXPENDITURE CLASSIFICATION	ACTUAL EXPENDITURES 1969-70	APPROPRIATIONS JULY 1 1970	APPROPRIATIONS JUNE 30 1971	EXPENDITURES ACT. X EST. 1970-71	EXP. ESTIMATES REQ. X REC. 1971-72	APP./ADOPT. BY THE BD. OF SUPV. 1971-72
2610	TRANSPORTATION TRAVEL		250	250		250	250
	MAJOR OBJECT TOTAL		250	250		250	250
3200	CONTRIB OTHER AGENCY	6,800	9,025	9,025	7,500	8,525	8,525
	MAJOR OBJECT TOTAL	6,800	9,025	9,025	7,500	8,525	8,525
	BUDGET UNIT TOTALS	6,800	9,275	9,275	7,500	8,775	8,775
	BAY COUNTIES WATER PROBLEMS COMMITTEE						25
	EEL RIVER WATER COUNCIL						6,500
	CALIFORNIA CENTRAL VALLEY FLOOD CONTROL ASSOCIATION						500
	SACRAMENTO VALLEY WEST SIDE CANAL ASSOCIATION						500
	CALIFORNIA WATER RESOURCES ASSOCIATION						500
	YOLO COUNTY WATER RESOURCES BOARD						500
	TOTAL						8,525

UNIT TITLE: 270-1 AGRICULTURAL DEP

CLASSIFICATION

FUNCTION: PUBLIC PROTECTION

ACTIVITY: PROTECTIVE INSPECTION

COUNTY OF YOLO -- STATE OF CALIFORNIA
BUDGET UNIT EXPENDITURE DETAIL

BUDGET FOR THE FISCAL YEAR 1971-72

FUND: 110

COUNTY BUDGET FORM
SCHEDULE 6

ACCOUNT NUMBER	EXPENDITURE CLASSIFICATION	ACTUAL EXPENDITURES 1969-70	APPROPRIATIONS JULY 1 1970	APPROPRIATIONS JUNE 30 1971	EXPENDITURES ACT. X EST. 1970-71	EXP. ESTIMATES REQ. X REC. 1971-72	APP./ADOPT. BY THE BD. OF SUPV. 1971-72
1101	REGULAR EMPLOYEES	201.165	221.000	226.315	222.330	242.902	242.902
1102	EXTRA HELP	4.655	5.300	7.475	7.421	5.300	5.300
1103	OVERTIME	3.826	5.000	4.575	1.882	5.000	5.000
1201	CO CON RETIRE SYS	18.132	21.060	21.728	20.112	22.835	20.335
1202	CO CON TO O A S D I	8.978	10.463	10.840	10.113	11.965	11.965
1300	CO CON EMP GR INS	5.311	5.939	6.532	6.252	6.571	7.571
	MAJOR OBJECT TOTAL	242.067	268.762	277.465	268.110	294.573	293.073
2010	AGRICULTURAL SUPPLIES	60.896	63.000	64.468	61.479	63.000	63.000
2050	CLOTHING PERSONAL SUP	174	300	300	243	300	300
2090	COMMUNICATIONS	1.458	1.600	1.710	1.632	1.600	2.000
2170	HOUSEHOLD EXPENSE	35	75	75	52	75	75
2201	INS WORKMENS COMP	2.810	5.230	5.230	4.330	5.300	5.300
2209	INSURANCE OTHER	10	10	10	10	10	10
2271	MAINTENANCE EQUIPMENT	4.517	5.000	5.118	4.150	9.500	5.000
2300	MED DEN LAB SUPPLIES	8	50	50	33	50	50
2330	MEMBERSHIPS	50	60	60	60	60	60
2390	OFFICE EXPENSE	1.897	1.800	2.470	2.271	2.000	2.200
2429	PROF SPEC SERV OTHER	1.858	1.900	1.900	1.888	2.400	2.200
2491	RENTS LEASES EQUIP	600	600	600	600	600	600
2520	SMALL TOOLS INST	383	500	500	452	500	500
2559	SPEC DEPT EXP OTHER	3.550	3.500	3.600	2.887	3.500	3.500
2610	TRANSPORTATION TRAVEL	9.428	9.700	9.700	8.799	9.700	9.700
	MAJOR OBJECT TOTAL	87.674	93.325	95.691	88.886	98.595	94.495
4300	EQUIPMENT	9.681	11.950	9.350	7.123	12.830	12.200
	MAJOR OBJECT TOTAL	9.681	11.950	9.350	7.123	12.830	12.200
5100	COSTS APPLIED	- 37.097	- 37.000	- 37.000	- 37.223	- 40.000	- 40.000
	MAJOR OBJECT TOTAL	- 37.097	- 37.000	- 37.000	- 37.223	- 40.000	- 40.000
	BUDGET UNIT TOTALS	302.325	337.037	345.506	326.896	365.998	359.768

UNIT TITLE: 275-1 BUILD INSPECTOR

CLASSIFICATION
FUNCTION: PUBLIC PROTECTION
ACTIVITY: PROTECTIVE INSPECTION

COUNTY OF YOLO — STATE OF CALIFORNIA
BUDGET UNIT EXPENDITURE DETAIL
BUDGET FOR THE FISCAL YEAR 1971-72

FUND: 110

COUNTY BUDGET FORM
SCHEDULE 6

ACCOUNT NUMBER	EXPENDITURE CLASSIFICATION	ACTUAL EXPENDITURES 1969-70	APPROPRIATIONS JULY 1 1970	APPROPRIATIONS JUNE 30 1971	EXPENDITURES ACT. X EST. 1970-71	EXP. ESTIMATES REQ. X REC. 1971-72	APP./ADOPT. BY THE BD. OF SUPV. 1971-72
1101	REGULAR EMPLOYEES	61.845	64.738	67.299	67.299	71.697	71.697
1102	EXTRA HELP	145	500	428	223	500	500
1103	OVERTIME	124					
1201	CO CON RETIRE SYS	5.603	5.937	6.165	6.133	6.642	5.912
1202	CO CON TO O A S D I	2.415	2.535	2.664	2.646	2.901	2.901
1300	CO CON EMP GR INS	1.570	1.615	1.770	1.769	1.615	1.855
	MAJOR OBJECT TOTAL	71.702	75.325	78.326	78.070	83.355	82.865
2090	COMMUNICATIONS	511	1.165	1.165	683	1.200	1.000
2201	INS WORKMENS COMP	315	570	570	300	405	405
2271	MAINTENANCE EQUIPMENT	54	330	330	110	374	374
2330	MEMBERSHIPS	217	217	217	205	257	257
2390	OFFICE EXPENSE	1.228	1.826	1.971	1.466	1.593	1.593
2424	ARCH ENG PLANNING SER	4.053	4.000	6.000	5.025	6.000	6.000
2460	PUBLICA LEGAL NOTICE		100	100		100	100
2520	SMALL TOOLS INST	60	125	125	122	125	125
2559	SPEC DEPT EXP OTHER	166	200	200	112	200	200
2610	TRANSPORTATION TRAVEL	12	200	200	33	200	200
	MAJOR OBJECT TOTAL	6.616	8.733	10.878	8.056	10.454	10.254
4300	EQUIPMENT	433	480	480	320	3.138	
	MAJOR OBJECT TOTAL	433	480	480	320	3.138	
	BUDGET UNIT TOTALS	78.751	84.538	89.684	86.446	96.947	93.119

UNIT TITLE: 280-1 CO VETERNARIAN

CLASSIFICATION
FUNCTION: PUBLIC PROTECTION
ACTIVITY: PROTECTIVE INSPECTION

COUNTY OF YOLO — STATE OF CALIFORNIA
BUDGET UNIT EXPENDITURE DETAIL
BUDGET FOR THE FISCAL YEAR 1971-72

FUND: 110

COUNTY BUDGET FORM
SCHEDULE 6

ACCOUNT NUMBER	EXPENDITURE CLASSIFICATION	ACTUAL EXPENDITURES 1969-70	APPROPRIATIONS JULY 1 1970	APPROPRIATIONS JUNE 30 1971	EXPENDITURES ACT. X EST. 1970-71	EXP. ESTIMATES REQ. X REC. 1971-72	APP./ADOPT. BY THE BD. OF SUPV. 1971-72
1101	REGULAR EMPLOYEES	1.764	1.764	1.806	1.806	1.848	1.848
1202	CO CON TO O A S D I	85	92	94	90	96	96
	MAJOR OBJECT TOTAL	1.849	1.856	1.900	1.896	1.944	1.944
2201	INS WORKMENS COMP	50	65	65	56	65	65
2610	TRANSPORTATION TRAVEL	78	175	175	83	175	175
	MAJOR OBJECT TOTAL	128	240	240	139	240	240
	BUDGET UNIT TOTALS	1.977	2.096	2.140	2.035	2.184	2.184

UNIT TITLE: 285-1 RECORDER

CLASSIFICATION
FUNCTION: PUBLIC PROTECTION
ACTIVITY: OTHER PROTECTION

COUNTY OF YOLO — STATE OF CALIFORNIA
BUDGET UNIT EXPENDITURE DETAIL
BUDGET FOR THE FISCAL YEAR 1971-72

FUND: 110

COUNTY BUDGET FORM
SCHEDULE 6

ACCOUNT NUMBER	EXPENDITURE CLASSIFICATION	ACTUAL EXPENDITURES 1969-70	APPROPRIATIONS JULY 1 1970	APPROPRIATIONS JUNE 30 1971	EXPENDITURES ACT. X EST. 1970-71	EXP. ESTIMATES REQ. X REC. 1971-72	APP./ADOPT. BY THE BD. OF SUPV. 1971-72
1101	REGULAR EMPLOYEES	20,155	20,124	20,520	19,632	20,496	20,496
1103	OVERTIME	703	1,000	1,000	725	1,000	1,000
1201	CO CON RETIRE SYS	1,780	1,926	1,967	1,789	1,886	1,686
1202	CO CON TO O A S D I	982	1,030	1,053	998	1,118	1,118
1300	CO CON EMP GR INS	529	550	666	664	622	712
	MAJOR OBJECT TOTAL	24,149	24,630	25,206	23,808	25,122	25,012
2090	COMMUNICATIONS	274	275	340	328	300	300
2201	INS WORKMENS COMP	26	35	35	29	35	35
2209	INSURANCE OTHER	35	35	35	35	35	35
2271	MAINTENANCE EQUIPMENT	703	1,048	1,048	813	1,401	1,401
2390	OFFICE EXPENSE	2,866	4,170	3,044	2,011	4,170	4,170
2429	PROF SPEC SERV OTHER	3,591	4,200	4,200	3,780	4,200	4,200
2491	RENTS & LEASES EQUIP	1,269	2,083	2,083	1,523	1,057	1,057
2610	TRANSPORTATION TRAVEL		400	400	173	400	400
	MAJOR OBJECT TOTAL	8,764	12,246	11,185	8,692	11,598	11,598
4300	EQUIPMENT		473	518	517	300	300
	MAJOR OBJECT TOTAL		473	518	517	300	300
	BUDGET UNIT TOTALS	32,913	37,349	36,909	33,017	37,020	36,910

UNIT TITLE: 286-1 CORONER

CLASSIFICATION
FUNCTION: PUBLIC PROTECTION
ACTIVITY: OTHER PROTECTION

COUNTY OF YOLO — STATE OF CALIFORNIA
BUDGET UNIT EXPENDITURE DETAIL
BUDGET FOR THE FISCAL YEAR 1971-72
FUND: 110

COUNTY BUDGET FORM
SCHEDULE 6

ACCOUNT NUMBER	EXPENDITURE CLASSIFICATION	ACTUAL EXPENDITURES 1969-70	APPROPRIATIONS JULY 1 1970	APPROPRIATIONS JUNE 30 1971	EXPENDITURES ACT. X EST. 1970-71	EXP. ESTIMATES REQ. X REC. 1971-72	APP./ADOPT. BY THE BD. OF SUPV. 1971-72
1101	REGULAR EMPLOYEES	25.227	26.964	28.185	28.184	26.964	29.556
1103	OVERTIME	2.119	2.200	2.355	2.354	2.200	2.200
1201	CO CON RETIRE SYS	2.286	2.454	2.569	2.568	2.480	2.720
1202	CO CON TO O A S D I	1.107	1.200	1.200	1.199	1.200	1.265
1300	CO CON EMP GR INS	605	622	699	698	622	712
	MAJOR OBJECT TOTAL	31.344	33.440	35.008	35.003	33.466	36.453
2201	INS WORKMENS COMP	223	160	456	456	430	430
2240	JURY WITNESS EXP		200	125		200	200
2330	MEMBERSHIPS	30	30	30	30	30	30
2429	PROF SPEC SERV OTHER	14.116	13.000	17.280	15.734	20.000	20.000
	MAJOR OBJECT TOTAL	14.369	13.390	17.891	16.220	20.660	20.660
	BUDGET UNIT TOTALS	45.713	46.830	52.899	51.223	54.126	57.113

UNIT TITLE: 287-1 PUBLIC ADMIN

CLASSIFICATION
FUNCTION: PUBLIC PROTECTION
ACTIVITY: OTHER PROTECTION

COUNTY OF YOLO — STATE OF CALIFORNIA
BUDGET UNIT EXPENDITURE DETAIL
BUDGET FOR THE FISCAL YEAR 1971-72

FUND: 110

COUNTY BUDGET FORM
SCHEDULE 6

ACCOUNT NUMBER	EXPENDITURE CLASSIFICATION	ACTUAL EXPENDITURES 1969-70	APPROPRIATIONS JULY 1 1970	APPROPRIATIONS JUNE 30 1971	EXPENDITURES ACT. X EST. 1970-71	EXP. ESTIMATES REQ. X REC. 1971-72	APP./ADOPT. BY THE BD. OF SUPV. 1971-72
2090	COMMUNICATIONS	131	400	550	525	468	550
2209	INSURANCE OTHER	250	250	480	444	250	250
2390	OFFICE EXPENSE	119	100	232	136	240	200
2460	PUBLICA LEGAL NOTICE	500	500	510	507	500	710
2610	TRANSPORTATION TRAVEL	115	200	483	482	250	500
	MAJOR OBJECT TOTAL	1,115	1,450	2,255	2,094	1,708	2,210
	BUDGET UNIT TOTALS	1,115	1,450	2,255	2,094	1,708	2,210

UNIT TITLE: 288-1 PUBLIC GUARDIAN

CLASSIFICATION
FUNCTION: PUBLIC PROTECTION
ACTIVITY: OTHER PROTECTION

COUNTY OF YOLO — STATE OF CALIFORNIA
BUDGET UNIT EXPENDITURE DETAIL
BUDGET FOR THE FISCAL YEAR 1971-72

FUND: 110

COUNTY BUDGET FORM
SCHEDULE 6

ACCOUNT NUMBER	EXPENDITURE CLASSIFICATION	ACTUAL EXPENDITURES 1969-70	APPROPRIATIONS JULY 1 1970	APPROPRIATIONS JUNE 30 1971	EXPENDITURES ACT. X EST. 1970-71	EXP. ESTIMATES REQ. X REC. 1971-72	APP./ADOPT. BY THE BD. OF SUPV. 1971-72
1101	REGULAR EMPLOYEES	4.620	6.000	5.995	5.258	6.000	6.000
1201	CO CONT TO RET SYS			250	246		488
1202	CO CON TO O A S D I	222	312	312	263	312	312
1300	CO CON EMP GR INS	241	250	281	237	250	282
	MAJOR OBJECT TOTAL	5.083	6.562	6.838	6.004	6.562	7.082
2090	COMMUNICATIONS		60	60		100	235
2201	INS WORKMENS COMP	6	10	10	8	10	10
2209	INSURANCE OTHER	50	100	100	100	50	50
2330	MEMBERSHIPS			25	25	25	25
2390	OFFICE EXPENSE	26		200	100	75	100
2423	LEGAL SERVICES	2.400	2.400	2.400	2.400	3.000	3.000
2429	PROF & SPEC SERV OTHE	849	2.500	1.780	32	2.000	2.000
2610	TRANSPORTATION TRAVEL	5	60	60	51	250	500
	MAJOR OBJECT TOTAL	3.336	5.130	4.635	2.716	5.510	5.920
	BUDGET UNIT TOTALS	8.419	11.692	11.473	8.720	12.072	13.002

UNIT TITLE: 290-1 DISASTER CONTROL

CLASSIFICATION

FUNCTION: PUBLIC PROTECTION

ACTIVITY: OTHER PROTECTION

COUNTY OF YOLO — STATE OF CALIFORNIA

BUDGET UNIT EXPENDITURE DETAIL

BUDGET FOR THE FISCAL YEAR 1971-72

FUND: 110

COUNTY BUDGET FORM
SCHEDULE 6

ACCOUNT NUMBER	EXPENDITURE CLASSIFICATION	ACTUAL EXPENDITURES 1969-70	APPROPRIATIONS JULY 1 1970	APPROPRIATIONS JUNE 30 1971	EXPENDITURES ACT. x EST. 1970-71	EXP. ESTIMATES REQ. x REC. 1971-72	APP./ADOPT. BY THE BD. OF SUPV. 1971-72
1101	REGULAR EMPLOYEES	9.082	10.500	10.981	10.691	12.174	12.174
1102	EXTRA HELP	362	375	375	257	375	375
1201	CO CON RETIRE SYS	715	1.000	1.044	974	1.120	1.000
1202	CO CON TO O A S D I	441	570	595	549	633	633
1300	CO CON EMP GR INS	241	496	513	472	497	572
	MAJOR OBJECT TOTAL	10.841	12.941	13.508	12.943	14.799	14.754
2090	COMMUNICATIONS	456	600	600	491	600	600
2201	INS WORKMENS COMP	25	78	78	16	40	40
2271	MAINTENANCE EQUIPMENT	370	650	650	541	655	655
2330	MEMBERSHIPS		35	35	35	35	35
2390	OFFICE EXPENSE	209	254	254	228	242	242
2429	PROF & SPEC SERV OTHE	3.110					
2460	PUBLICA LEGAL NOTICE		1	1		1	1
2492	RENTS LEASES BLDG GRN	300	300	300	300	300	300
2520	SMALL TOOLS INST		50	50		50	50
2559	SPEC DEPT EXP OTHER	71	200	200	111	200	200
2610	TRANSPORTATION TRAVEL	277	400	400	298	600	400
	MAJOR OBJECT TOTAL	4.818	2.568	2.568	2.020	2.723	2.523
4300	EQUIPMENT		375	375	300	4.500	
	MAJOR OBJECT TOTAL		375	375	300	4.500	
	BUDGET UNIT TOTALS	15.659	15.884	16.451	15.263	22.022	17.277

UNIT TITLE: 294-1 FISH GAME AD COM

CLASSIFICATION
FUNCTION: PUBLIC PROTECTION
ACTIVITY: OTHER PROTECTION

COUNTY OF YOLO — STATE OF CALIFORNIA
BUDGET UNIT EXPENDITURE DETAIL
BUDGET FOR THE FISCAL YEAR 1971-72

FUND: 113

COUNTY BUDGET FORM
SCHEDULE 6

ACCOUNT NUMBER	EXPENDITURE CLASSIFICATION	ACTUAL EXPENDITURES 1969-70	APPROPRIATIONS JULY 1 1970	APPROPRIATIONS JUNE 30 1971	EXPENDITURES ACT. X EST. 1970-71	EXP. ESTIMATES REQ. X REC. 1971-72	APP./ADOPT. BY THE BD. OF SUPV. 1971-72
2010	AG SUPPLIES	1.319	2.700	2.700	1.441	2.700	2.700
2271	MAINTENANCE EQUIPMENT	164	360	360		360	360
2492	RENT LEASES BLDG GRND	252	540	540	200	540	540
2559	SPEC DEPT EXP OTHER	480	7.219	7.219	1.689	6.860	9.293
2610	TRANSPORTATION & TRAV	54	200	200	54	200	200
	MAJOR OBJECT TOTAL	2.269	11.019	11.019	3.384	10.660	13.093
3200	CONT TO OTHER AGEN		238	238	238	240	240
	MAJOR OBJECT TOTAL		238	238	238	240	240
4200	STRUCTURES & IMPROVE		1.200	1.200		1.200	1.200
	MAJOR OBJECT TOTAL		1.200	1.200		1.200	1.200
	BUDGET UNIT TOTALS	2.269	12.457	12.457	3.622	12.100	14.533

UNIT TITLE: 297-1 PLANNING

CLASSIFICATION
FUNCTION: PUBLIC PROTECTION
ACTIVITY: OTHER PROTECTION

COUNTY OF YOLO -- STATE OF CALIFORNIA
BUDGET UNIT EXPENDITURE DETAIL
BUDGET FOR THE FISCAL YEAR 1971-72
FUND: 110

COUNTY BUDGET FORM
SCHEDULE 6

ACCOUNT NUMBER	EXPENDITURE CLASSIFICATION	ACTUAL EXPENDITURES 1969-70	APPROPRIATIONS JULY 1 1970	APPROPRIATIONS JUNE 30 1971	EXPENDITURES ACT. X EST. 1970-71	EXP. ESTIMATES REQ. X REC. 1971-72	APP./ADOPT. BY THE BD. OF SUPV. 1971-72
1101	REGULAR EMPLOYEES	53.037	60.632	62.208	60.118	70.437	70.437
1102	EXTRA HELP	461	7.700	8.600	1.512	2.000	1.000
1103	OVERTIME		100	100		100	100
1201	CO CON RETIRE SYS	4.476	5.709	5.936	5.179	6.158	5.483
1202	CO CON TO O A S D I	1.994	2.831	2.959	2.370	2.973	2.973
1300	CO CON EMP GR INS	931	1.366	1.513	1.376	1.489	1.714
	MAJOR OBJECT TOTAL	60.899	78.338	81.316	70.555	83.157	81.707
2090	COMMUNICATIONS	556	978	978	742	996	996
2201	INS WORKMENS COMP	215	376	376	263	379	379
2271	MAINTENANCE EQUIPMENT	296	327	327	253	339	339
2330	MEMBERSHIPS	269	320	320	319	400	245
2390	OFFICE EXPENSE	1.981	3.150	3.150	2.856	3.150	3.150
2460	PUBLICA LEGAL NOTICE	1.409	7.000	7.000	2.718	3.000	1.500
2520	SMALL TOOLS INST	49	50	50	46	100	100
2559	SPEC DEPT EXP OTHER	162	200	200	186	300	200
2610	TRANSPORTATION TRAVEL	1.405	1.500	1.500	1.275	2.644	1.500
	MAJOR OBJECT TOTAL	6.342	13.901	13.901	8.658	11.308	8.409
3200	CONTB TO OTHER AGENCI	5.445	5.500	5.500	5.445	9.100	6.150
	MAJOR OBJECT TOTAL	5.445	5.500	5.500	5.445	9.100	6.150
4300	EQUIPMENT	283	3.870	3.870	3.296	5.318	668
	MAJOR OBJECT TOTAL	283	3.870	3.870	3.296	5.318	668
	BUDGET UNIT TOTALS	72.969	101.609	104.587	87.954	108.883	96.934

UNIT TITLE: 298-1 LAFCO

CLASSIFICATION
FUNCTION: PUBLIC PROTECTION
ACTIVITY: OTHER PROTECTION

COUNTY OF YOLO — STATE OF CALIFORNIA
BUDGET UNIT EXPENDITURE DETAIL
BUDGET FOR THE FISCAL YEAR 1971-72
FUND: 110

COUNTY BUDGET FORM
SCHEDULE 8

ACCOUNT NUMBER	EXPENDITURE CLASSIFICATION	ACTUAL EXPENDITURES 1969-70	APPROPRIATIONS JULY 1 1970	APPROPRIATIONS JUNE 30 1971	EXPENDITURES ACT. X EST. 1970-71	EXP. ESTIMATES REQ. X REC. 1971-72	APP./ADOPT. BY THE BD. OF SUPV. 1971-72
2390	OFFICE EXPENSE	84	125	125	115	125	125
2460	PUBLICA LEGAL NOTICE	92	125	125	42	125	125
2610	TRANSPORTATION TRAVEL		100	100		100	100
	MAJOR OBJECT TOTAL	176	350	350	157	350	350
	BUDGET UNIT TOTALS	176	350	350	157	350	350

UNIT TITLE: 301-1 PUB WRKS RD CONS

CLASSIFICATION
FUNCTION: ROADS
ACTIVITY: CLASSIFICATION BY OBJECT

COUNTY OF YOLO — STATE OF CALIFORNIA

BUDGET UNIT EXPENDITURE DETAIL

BUDGET FOR THE FISCAL YEAR 1971-72

FUND: 130

COUNTY BUDGET FORM
SCHEDULE 6

ACCOUNT NUMBER	EXPENDITURE CLASSIFICATION	ACTUAL EXPENDITURES 1969-70	APPROPRIATIONS JULY 1 1970	APPROPRIATIONS JUNE 30 1971	EXPENDITURES ACT. X EST. 1970-71	EXP. ESTIMATES REQ. X REC. 1971-72	APP./ADOPT. BY THE BD. OF SUPV. 1971-72
1101	REGULAR EMPLOYEES	672.304	761.300	736.786	734.433	828.300	828.300
1102	EXTRA HELP	122	500	900	900	500	500
1103	OVERTIME	8.792	10.000	13.000	10.762	10.000	10.000
1201	CO CON RETIRE SYS	60.592	69.400	71.978	66.620	76.500	68.100
1202	CO CON TO O A S D I	28.001	33.500	35.054	31.453	38.000	38.000
1300	CO CON EMP GR INS	16.026	17.000	18.781	18.732	17.300	19.900
	MAJOR OBJECT TOTAL	785.837	891.700	876.499	862.900	970.600	964.800
2050	CLOTHING PERSONAL SUP	208	600	600	410	600	600
2090	COMMUNICATIONS	2.510	2.500	2.705	2.672	3.000	3.000
2170	HOUSEHOLD EXPENSE	1.256	1.700	1.700	1.394	2.200	2.200
2201	INS WORKMENS COMP	13.553	22.000	20.184	12.033	19.000	15.000
2202	INS PUBLIC LIABILITY	36.410	39.000	39.611	39.611	43.500	43.500
2271	MAINTENANCE EQUIPMENT	73.277	70.000	87.410	83.587	75.000	80.000
2272	MAIN STRUC IMP GRDS	404	1.000	1.099	536	1.000	1.000
2300	MED DEN LAB SUPPLIES	17	200	200	31	200	100
2330	MEMBERSHIPS	274	300	300	124	300	300
2390	OFFICE EXPENSE	2.725	3.000	4.086	3.693	3.500	3.500
2422	ELECT DATA PRO SERV	4.704	5.200	5.200	2.706	6.500	6.500
2424	ARCH ENG PLANNING SER	10.586	38.500	60.123	13.013	21.000	21.000
2427	ROAD MAINT CONS SERV	404.488	767.800	1.275.973	797.302	708.500	548.500
2429	PROF SPEC SERV OTHER	39.448	41.000	45.450	44.747	43.000	43.000
2460	PUB LEGAL NOTICES	368	1.200	900	274	1.200	700
2491	RENTS LEASES EQUIP	2.956	6.000	6.000	4.244	6.000	5.000
2492	RENTS BLDGS GROUNDS	8.352	2.100	4.176	4.176		
2520	SMALL TOOLS INST	1.757	1.500	1.800	1.524	3.500	3.000
2554	ROAD SUPPLIES	117.724	180.000	166.257	156.003	186.000	180.000
2559	SPEC DEPT EXP	15.260	14.300	14.300	10.436	15.800	15.800
2610	TRANSPORTATION TRAVEL	48.368	41.100	45.770	41.417	46.300	50.000
2640	UTILITIES	13.411	13.000	13.000	12.952	11.000	14.000
2990	EXP APP TO PRIOR YEAR	1.413					
	MAJOR OBJECT TOTAL	796.643	1.252.000	1.796.844	1.232.885	1.197.100	1.036.700
3700	RIGHTS OF WAY	11.276	70.000	78.650	54.365	180.000	180.000
	MAJOR OBJECT TOTAL	11.276	70.000	78.650	54.365	180.000	180.000
4200	STRUCTURES&IMPROVEMEN					43.000	35.000

UNIT TITLE: 301-1 PUB WRKS RD CONS

CLASSIFICATION

FUNCTION: ROADS

ACTIVITY: CLASSIFICATION BY OBJECT

COUNTY OF YOLO — STATE OF CALIFORNIA

BUDGET UNIT EXPENDITURE DETAIL

BUDGET FOR THE FISCAL YEAR 1971-72

FUND: 130

COUNTY BUDGET FORM
SCHEDULE 8

ACCOUNT NUMBER	EXPENDITURE CLASSIFICATION	ACTUAL EXPENDITURES 1969-70	APPROPRIATIONS JULY 1 1970	APPROPRIATIONS JUNE 30 1971	EXPENDITURES ACT. X EST. 1970-71	EXP. ESTIMATES REQ. X REC. 1971-72	APP./ADOPT. BY THE BD. OF SUPV. 1971-72
4300	EQUIPMENT	11.789	59.050	62.994	42.425	107.500	107.500
	MAJOR OBJECT TOTAL	11.789	59.050	62.994	42.425	150.500	142.500
5100	COSTS APPLIED	- 126.956	- 172.500	- 172.500	- 83.879	- 105.500	- 84.000
5200	REIMBURSED PROJECTS	- 32.964	- 14.000	- 14.000	- 53.880	- 16.000	- 16.000
	MAJOR OBJECT TOTAL	- 159.920	- 186.500	- 186.500	- 137.759	- 121.500	- 100.000
	BUDGET UNIT TOTALS	1.445.625	2.086.250	2.628.487	2.054.816	2.376.700	2.224.000

UNIT TITLE: 301-1 PUB WRKS RD CONS

CLASSIFICATION

FUNCTION: ROADS

ACTIVITY: CLASSIFICATION BY ACTIVITY

COUNTY OF YOLO — STATE OF CALIFORNIA

BUDGET UNIT EXPENDITURE DETAIL

BUDGET FOR THE FISCAL YEAR 1971-72

FUND: 130

COUNTY BUDGET FORM SCHEDULE 6

ACCOUNT NUMBER	EXPENDITURE CLASSIFICATION	ACTUAL EXPENDITURES	APPROPRIATIONS	APPROPRIATIONS	EXPENDITURES ACT.	EXPENDITURES EST.	EXP. ESTIMATES REQ.	EXP. ESTIMATES REC.	APP./ADOPT. BY THE BD. OF SUPV.
	.01 ADMINISTRATION								
2000	Road Administration		175,000	175,000					
	.02 CONSTRUCTION								
	Select System:								
4035	Road 12A Align at I 505		18,000						
4043	Misc. Culverts		5,000						
4093	Clarksburg Rd FAS SH 84		25,000						
4094	Rd 87 - Cache Cr. Rd - 19A Reconst.		26,000						
4136	Rd 85-Rd 12 to 0.3 mi s/o Bridge		35,000						
4152	Kentucky-Woodland @ SPRR Xing AE 86.1 AE 86.0		3,000						
4161	Rd 99 - Rd 25A to 27 Reconst.		15,000						
4165	West Capitol & Harbor Blvd.		155,000						
4167	Rd 102 (24-31) FAS		123,000						
4175	Evergreen-Reconst. Harbor-Johnson		70,000						
4176	Linden @ So. River Road		3,000						
4178	Rd 102 @ SNRR Xing 8B-14.7		500						
4179	Rd 99 Reconst. Rd 20 - 3000' N/O		67,000						
4181	Rd 24 101-102 Reconst.		8,000						
4182	Rd 31 98-99 Reconst.		6,000						
4185	Rd 27 Culvert @ Willow Slough		38,000						
4187	Rd 17 between I 505 - 95A		5,000						
4188	Rd 29 92E 1/2 mile E Reconst.		3,000						
4190	Rd 98 Putah Cr Bridge		70,700						
4194	West Beamer @ Cottonwood		8,000						
4195	(102 from 14 to 17 Resurface (Linden Road SH 84 - So. River Road (Kegle Street, Anna to Cummins (Davis Road SH 84 - So. River Road (3rd Street SH 16 to SPRR		86,500						
4200	Rd 104 from 36 - 38A (Base)		35,000						
	Total Select System		805,700						

UNIT TITLE: 301-1 PUB WRKS RD CONS
CLASSIFICATION
FUNCTION: ROADS
ACTIVITY: CLASSIFICATION BY ACTIVITY

COUNTY OF YOLO — STATE OF CALIFORNIA
BUDGET UNIT EXPENDITURE DETAIL
BUDGET FOR THE FISCAL YEAR 1971-72
FUND: 130

COUNTY BUDGET FORM
SCHEDULE 6

ACCOUNT NUMBER	EXPENDITURE CLASSIFICATION	ACTUAL EXPENDITURES	APPROPRIATIONS	APPROPRIATIONS	EXPENDITURES ACT.	EXPENDITURES EST.	EXP. ESTIMATES RBQ.	EXP. ESTIMATES REC.	APP./ADOPT. BY THE BD. OF SUPV.
	.02 CONSTRUCTION (Continued)								
	Minor System:								
5040	Misc. Culverts		5,000						
5111	Rd 40 @ Cache Cr Extend Ford		11,500						
5142	Rd 87 12A - 14 Pent & Seal		8,000						
5156	AD 112 (Bryte #2) County Share		90,000						
5157	E St. @ SNRR Xing (Belt Line 780.2)		2,500						
5164	Rd 84 Pent & Seal, Rd 1-2		5,000						
5165	Rd 92E, Pent & Seal Rd 31-29A		5,000						
5182	Rd 2 E/O 96 Spillway		11,000						
5183	Rd 88 N/O 99W Spillway		8,800						
5184	Rd 96 @ 17 Replace Bridge w/Culvert		22,000						
5185	Rd 117 Fill low spots		11,000						
5186	Rd 25 1 mile E/O 93 Pent & Seal		32,000						
5187	Rudolph Street Pent & Seal		1,500						
5188	Z Line Gafney - Mallard Pent & Seal		12,000						
5189	Hamilton S 89 - Z Line Pent & Seal		5,000						
5190	Rd 29 E/O 89 Extend Culvert		1,000						
5191	Rd 22 Culvert Pipes W/O 85B		2,000						
5192	Rd 23 Culvert Pipe W/O 85C		1,000						
5193	Dunnigan Rds 88A, 88B, (4 to 5) 5 (88-88C), also 5 from 99W - I 5		44,000						
5194	(Rd 89 from 99W to I 5 overlay (Grand Vista Tallbrook-Clurdon Overlay (Fall Brook Park-Grand Vista Overlay (Claredon North Folk-Grand Vista Overlay (Delaware 15th to Alabama -Overlay (Elkhorn Plaza Reuter to Douglas (Linden Acres Resurface		37,300						
5201	Capay Street Widen		21,000						
5202	Blacks Street Reconst.		13,000						
5195	Rd 112 108N 1 mile Reconst.		25,000						
5196	Rd 107 Rd 16 to Freemont Weir		5,000						
5197	Rd 26 from Rd 89 to Rd 90		30,000						
	Total Minor System		409,600						
	Total Construction			1,215,300					

UNIT TITLE: 301-1 PUB WRKS RD CONS
CLASSIFICATION
FUNCTION: ROADS
ACTIVITY: CLASSIFICATION BY ACTIVITY

COUNTY OF YOLO — STATE OF CALIFORNIA
BUDGET UNIT EXPENDITURE DETAIL
BUDGET FOR THE FISCAL YEAR 1971-72
FUND: 130

COUNTY BUDGET FORM
SCHEDULE 6

ACCOUNT NUMBER	EXPENDITURE CLASSIFICATION	ACTUAL EXPENDITURES	APPROPRIATIONS	APPROPRIATIONS	EXPENDITURES ACT.	EXPENDITURES EST.	EXP. ESTIMATES REQ.	EXP. ESTIMATES REC.	APP./ADOPT. BY THE BD. OF SUPV.
	.03 MAINTENANCE								
	Select Roads		175,500						
	Improved Roads Minor		139,500						
	Unimproved Roads Minor		90,000						
	Urban Roads		110,000						
	Bridges		80,000						
	Seal Coat		70,000						
	Street Lights and Signals		10,700						
	School Crossing Guard		14,500						
	Road Accident Damage		1,000						
	Total Maintenance			691,200					
	.05 EQUIPMENT ACQUISITION								
	Road Construction Equipment		107,500	107,500					
	.06 BUILDING ACQUISITION		35,000	35,000					
	.07 REIMBURSABLE WORK								
	Private Work		6,500						
	Special Districts		5,000						
	Other Departments		28,500						
	County Surveyor and Engineer		60,000						
	Total Reimbursable Work			100,000					
	.08 EXPENDITURES, TRANSFERS, AND REIMBURSEMENTS								
	Costs Applied		(100,000)	(100,000)					
	NET TOTAL			2,224,000					

UNIT TITLE: 401-1 HEALTH DEPT

CLASSIFICATION

FUNCTION: HEALTH & SANITATION

ACTIVITY: HEALTH

COUNTY OF YOLO — STATE OF CALIFORNIA

BUDGET UNIT EXPENDITURE DETAIL

BUDGET FOR THE FISCAL YEAR 1971-72

FUND: 110

COUNTY BUDGET FORM
SCHEDULE 6

ACCOUNT NUMBER	EXPENDITURE CLASSIFICATION	ACTUAL EXPENDITURES 1969-70	APPROPRIATIONS JULY 1 1970	APPROPRIATIONS JUNE 30 1971	EXPENDITURES ACT. X EST. 1970-71	EXP. ESTIMATES REQ. X REC. 1971-72	APP./ADOPT. BY THE BD. OF SUPV. 1971-72
1101	REGULAR EMPLOYEES	241.202	268.950	274.085	272.140	324.901	296.190
1102	EXTRA HELP	814	5.000	5.575	5.503	5.000	5.000
1201	CO CON RETIRE SYS	21.738	25.611	26.265	24.773	30.351	26.117
1202	CO CON TO O A S D I	9.219	10.261	10.630	10.430	13.148	12.578
1300	CO CON EMP GR INS	5.100	5.807	6.341	5.803	5.839	6.886
	MAJOR OBJECT TOTAL	278.073	315.629	322.896	318.649	379.239	346.771
2050	CLOTHING PERSONAL SUP	93	125	125	106	125	125
2090	COMMUNICATIONS	4.264	5.000	5.000	4.348	4.500	4.500
2170	HOUSEHOLD EXPENSE	482	500	500	369	500	500
2201	INS WORKMENS COMP	1.124	1.823	1.823	1.175	1.852	1.852
2271	MAINTENANCE EQUIPMENT	964	1.000	1.000	864	1.000	1.000
2300	MED DEN LAB SUPPLIES	6.571	7.000	8.000	7.666	7.000	7.800
2330	MEMBERSHIPS	35	135	135	135	320	320
2390	OFFICE EXPENSE	3.276	4.000	4.014	3.669	4.000	4.000
2425	MEDICAL & DENTAL SERV	5.097					
2492	RENTS LEASES BLDG GRN	75	100	100	75	100	100
2559	SPEC DEPT EXP OTHER	79	100	100	67	100	100
2610	TRANSPORTATION TRAVEL	4.844	5.000	5.000	4.404	5.500	5.000
	MAJOR OBJECT TOTAL	26.904	24.783	25.797	22.878	24.997	25.297
4300	EQUIPMENT	5.059	5.415	2.915	2.558	2.111	2.111
	MAJOR OBJECT TOTAL	5.059	5.415	2.915	2.558	2.111	2.111
	BUDGET UNIT TOTALS	310.036	345.827	351.608	344.085	406.347	374.179

UNIT TITLE: 401-2 HEALTH SEASON AGRI

CLASSIFICATION
FUNCTION: HEALTH AND SANITATION
ACTIVITY: HEALTH

COUNTY OF YOLO — STATE OF CALIFORNIA
BUDGET UNIT EXPENDITURE DETAIL
BUDGET FOR THE FISCAL YEAR 1971-72

FUND: 110

COUNTY BUDGET FORM
SCHEDULE 6

ACCOUNT NUMBER	EXPENDITURE CLASSIFICATION	ACTUAL EXPENDITURES 1969-70	APPROPRIATIONS JULY 1 1970	APPROPRIATIONS JUNE 30 1971	EXPENDITURES ACT. X EST. 1970-71	EXP. ESTIMATES REQ. X REC. 1971-72	APP./ADOPT. BY THE BD. OF SUPV. 1971-72
1101	REGULAR EMPLOYEES	31.472	35.214	36.046	33.764	34.863	
1201	CO CON RETIRE SYS	2.852	3.205	3.290	3.029	3.208	
1202	CO CON TO OASDI	1.422	1.496	1.672	1.671	1.713	
1300	CO CON EMP GR INS	736	748	829	827	748	
	MAJOR OBJECT TOTAL	36.482	40.663	41.837	39.291	40.532	
2201	INS WORKMENS COMP	159	228	228	149	193	
2300	MED DENTAL LAB	428	500	500	469	500	
2390	OFFICE EXPENSE	264	300	300	214	300	
2425	MEDICAL DENTAL SERV	2.000	2.000	2.000			
2610	TRANSPORTATION & TRAV	2.109	2.300	2.300	1.946	2.300	
	MAJOR OBJECT TOTAL	4.960	5.328	5.328	2.778	3.293	
	BUDGET UNIT TOTALS	41.442	45.991	47.165	42.069	43.825	

UNIT TITLE: 401-3 HEALTH VACCIN ASSIST

CLASSIFICATION
FUNCTION: HEALTH AND SANITATION
ACTIVITY: HEALTH

COUNTY OF YOLO — STATE OF CALIFORNIA
BUDGET UNIT EXPENDITURE DETAIL

BUDGET FOR THE FISCAL YEAR 1971-72

FUND: 110

COUNTY BUDGET FORM
SCHEDULE 9

ACCOUNT NUMBER	EXPENDITURE CLASSIFICATION	ACTUAL EXPENDITURES 1969-70	APPROPRIATIONS JULY 1 1970	APPROPRIATIONS JUNE 30 1971	EXPENDITURES ACT. X EST. 1970-71	EXP. ESTIMATES REQ. X REC. 1971-72	APP./ADOPT. BY THE BD. OF SUPV. 1971-72
1101	REGULAR EMPLOYEES	14.073	15.411	15.822	13.038	15.134	15.134
1201	CO CON RETIRE SYS	1.275	1.403	1.441	1.188	1.393	1.243
1202	CO CON TO OASDI	676	719	740	654	751	751
1300	CO CON EMP GR INS	333	374	398	153	126	146
	MAJOR OBJECT TOTAL	16.357	17.907	18.401	15.033	17.404	17.274
2201	INS WORKMENS COMP	55	79	79	51	70	70
2390	OFFICE EXPENSE	387	450	450			
2610	TRANSPORTATION & TRAV	302	500	500	334	500	500
	MAJOR OBJECT TOTAL	744	1.029	1.029	385	570	570
	BUDGET UNIT TOTALS	17.101	18.936	19.430	15.418	17.974	17.844

UNIT TITLE: 401-4 HOME NURSING SERVICE

CLASSIFICATION
FUNCTION: HEALTH AND SANITATION
ACTIVITY: HEALTH

COUNTY OF YOLO — STATE OF CALIFORNIA
BUDGET UNIT EXPENDITURE DETAIL
BUDGET FOR THE FISCAL YEAR 1971-72
FUND: 110

COUNTY BUDGET FORM
SCHEDULE 6

ACCOUNT NUMBER	EXPENDITURE CLASSIFICATION	ACTUAL EXPENDITURES 1969-70	APPROPRIATIONS JULY 1 1970	APPROPRIATIONS JUNE 30 1971	EXPENDITURES ACT. X EST. 1970-71	EXP. ESTIMATES REQ. X REC. 1971-72	APP./ADOPT. BY THE BD. OF SUPV. 1971-72
1101	REGULAR EMPLOYEES	17.718	22.847	23.450	17.782	18.581	18.581
1201	CO CON RETIRE SYS	1.575	2.080	2.135	1.619	1.710	1.525
1202	CO CON TO OASDI	822	884	915	726	762	762
1300	CO CON EMP GR INS	478	542	560	360	381	441
	MAJOR OBJECT TOTAL	20.593	26.353	27.060	20.487	21.434	21.309
2090	COMMUNICATIONS	130	50	50	38	50	50
2201	INS WORKMENS COMP	80	151	151	80	118	118
2271	MAINTENANCE EQUIPMENT	20	20	20	15	20	20
2300	MED DENT LAB SUPPLIES	75	150	130	113	150	150
2330	MEMBERSHIPS	100	200	200	200	150	150
2390	OFF EXP	93	100	100	75	100	100
2421	AUDITING	199	350	350	241	350	350
2425	MED & DENT SERVICES		60	480	119	600	600
2610	TRANSPORTATION & TRAV	336	250	250	156	900	900
	MAJOR OBJECT TOTAL	1.033	1.331	1.731	1.037	2.438	2.438
	BUDGET UNIT TOTALS	21.626	27.684	28.791	21.524	23.872	23.747

UNIT TITLE: 401-5 HEALTH T B & CANCER

CLASSIFICATION
FUNCTION: HEALTH AND SANITATION
ACTIVITY: HEALTH

COUNTY OF YOLO — STATE OF CALIFORNIA
BUDGET UNIT EXPENDITURE DETAIL
BUDGET FOR THE FISCAL YEAR 1971-72
FUND: 110

COUNTY BUDGET FORM
SCHEDULE 6

ACCOUNT NUMBER	EXPENDITURE CLASSIFICATION	ACTUAL EXPENDITURES 1969-70	APPROPRIATIONS JULY 1 1970	APPROPRIATIONS JUNE 30 1971	EXPENDITURES ACT. X EST. 1970-71	EXP. ESTIMATES REQ. X REC. 1971-72	APP./ADOPT. BY THE BD. OF SUPV. 1971-72
1101	REGULAR EMPLOYEES	2.940	3.012	3.095	2.573	3.162	3.162
1201	CO CON RETIRE SYS	266	275	283	234	290	255
1202	CO CON TO OASDI	141	157	162	129	165	165
1300	CO CON EMP GR INS	241	249	280	236	249	284
	MAJOR OBJECT TOTAL	3.588	3.693	3.820	3.172	3.866	3.866
2201	INS WORKMENS COMP	4	7	7	4	5	5
2271	MAINTENANCE OF EQUIP	1.231	93	93	81		
2300	MED DENTAL LAB	2.053	3.199	3.799	3.702	3.900	3.900
2390	OFFICE EXPENSE	901	700	1.000	912	500	500
2425	MED & DENTAL SERV	14.463	19.300	18.400	15.000	12.992	12.992
2610	TRANSPORTATION TRAVEL	500	400	400	400	250	250
	MAJOR OBJECT TOTAL	19.152	23.699	23.699	20.099	17.647	17.647
4300	EQUIPMENT		407	407	406		
	MAJOR OBJECT TOTAL		407	407	406		
	BUDGET UNIT TOTALS	22.740	27.799	27.926	23.677	21.513	21.513

UNIT TITLE: 405-1 MENTAL HEALTH SERV

CLASSIFICATION

FUNCTION: HEALTH AND SANITATION

ACTIVITY: HEALTH

COUNTY OF YOLO — STATE OF CALIFORNIA

BUDGET UNIT EXPENDITURE DETAIL

BUDGET FOR THE FISCAL YEAR: 1971-72

FUND: 110

COUNTY BUDGET FORM SCHEDULE 6

ACCOUNT NUMBER	EXPENDITURE CLASSIFICATION	ACTUAL EXPENDITURES 1969-70	APPROPRIATIONS JULY 1 1970	APPROPRIATIONS JUNE 30 1971	EXPENDITURES ACT. X EST. 1970-71	EXP. ESTIMATES REQ. X REC. 1971-72	APP./ADOPT. BY THE BD. OF SUPV. 1971-72
1101	REGULAR EMPLOYEES	112.448	126.385	117.752	115.628	196.640	165.104
1102	EXTRA HELP	6.310	1.000	12.658	11.697	1.000	1.000
1103	OVERTIME			1.487	1.261		
1201	CO CON RETIRE SYS	10.173	12.683	12.766	10.389	18.183	15.282
1202	CO CON OASDI	4.088	4.217	4.619	4.614	7.472	6.235
1300	CO CON EMP GR INS	1.624	2.145	2.339	2.081	3.602	2.858
	MAJOR OBJECT TOTAL	134.643	146.430	151.621	145.670	226.897	190.479
2090	COMMUNICATIONS	2.510	3.000	3.610	3.520	5.000	5.000
2201	INS WORKMENS COMP	706	887	887	529	1.090	1.090
2271	MAINTENANCE EQUIPMENT	437	1.000	1.000	562	1.500	1.500
2272	MAIN STRUC IMPR GRNDS	10.690	5.300	5.300	4.518	5.900	5.900
2300	MED DENTAL & LAB SUPP	9.409	12.000	13.500	13.108	15.000	15.000
2330	MEMBERSHIPS			10	10		
2390	OFFICE EXPENSE	1.477	1.850	2.925	2.663	2.500	2.500
2425	MEDICAL & DENTAL EXPE	10.000	24.000	24.000	22.000	26.000	24.000
2429	PROF SPEC SERV OTHER	5.512	52.549	45.584	30.143	23.672	48.085
2491	RENTS & LEASES EQUIP					3.000	3.000
2553	LIB BOOKS PERIODICALS	469	550	572	560	650	650
2559	SPEC DEPART EXPENSE	192	200	805	212	300	300
2585	PAY TO PRIVATE INST	54.397	85.274	69.969	50.324	220.000	70.000
2586	PAY TO OTHER GOV INST	25.653	20.265	20.265	12.969	14.500	28.638
2610	TRANSPORTATION TRAVEL	3.722	5.000	5.690	5.404	7.000	7.000
2640	UTILITIES	1.278	2.000	2.000	1.005	3.500	3.500
	MAJOR OBJECT TOTAL	126.452	213.875	196.117	147.527	329.612	216.163
4200	STRUCT AND IMPROVE			10.000			
4300	EQUIPMENT	4.633	3.092	8.350	3.827	3.664	3.664
	MAJOR OBJECT TOTAL	4.633	3.092	18.350	3.827	3.664	3.664
	BUDGET UNIT TOTALS	265.728	363.397	366.088	297.024	560.173	410.306

UNIT TITLE: 405-2 DRUG COUNSELLING PROG

CLASSIFICATION

FUNCTION: HEALTH AND SANITATION

ACTIVITY: HEALTH

COUNTY OF YOLO — STATE OF CALIFORNIA

BUDGET UNIT EXPENDITURE DETAIL

BUDGET FOR THE FISCAL YEAR 1971-72

FUND: 110

COUNTY BUDGET FORM SCHEDULE 6

ACCOUNT NUMBER	EXPENDITURE CLASSIFICATION	ACTUAL EXPENDITURES 1969-70	APPROPRIATIONS JULY 1 1970	APPROPRIATIONS JUNE 30 1971	EXPENDITURES ACT. X EST. 1970-71	EXP. ESTIMATES REQ. X REC. 1971-72	APP./ADOPT. BY THE BD. OF SUPV. 1971-72
2090	COMMUNICATIONS			250			460
2360	MISCELLANEOUS EXPENSE		2.017	2.017			
2390	OFFICE EXPENSE		500	500	287	500	500
2429	PROF SPEC SERV		36.880	36.880	15.055	22.750	52.910
2492	RENTS&LEASES BLD GRDS		1.400	1.150		500	
2610	TRANSPORTATION&TRAVEL		1.250	1.250	707	1.250	1.960
	MAJOR OBJECT TOTAL		42.047	42.047	16.049	25.000	55.830
4300	EQUIPMENT		300	300	272		
	MAJOR OBJECT TOTAL		300	300	272		
5100	COSTS APPLIED		- 16.047	- 16.047			
	MAJOR OBJECT TOTAL		- 16.047	- 16.047			
	BUDGET UNIT TOTALS		26.300	26.300	16.321	25.000	55.830
	MEMO ACCOUNT: IN KIND						27,688
	TOTAL PROGRAM						83,518

THE IN KIND CONSISTS OF SERVICES PROVIDED BY COUNTY EMPLOYEES OF OTHER DEPARTMENTS AND SERVICES OF PUBLIC AND PRIVATE AGENCIES OR INDIVIDUALS WHO CONTRIBUTE TO THE PROGRAM PLUS OTHER ALLOWABLE IN KIND SUCH AS ADMINISTRATIVE OVERHEAD. THE MENTAL HEALTH DEPARTMENT IS RESPONSIBLE FOR RECORDING THE VALUE OF ALL IN KIND CONTRIBUTIONS. THE APPROPRIATION OF $55,830 IS FUNDED BY A GRANT FROM THE FEDERAL GOVERNMENT.

UNIT TITLE: 405-3 DIOGENES HOUSE

CLASSIFICATION
FUNCTION: HEALTH AND SANITATION
ACTIVITY: HEALTH

COUNTY OF YOLO — STATE OF CALIFORNIA
BUDGET UNIT EXPENDITURE DETAIL
BUDGET FOR THE FISCAL YEAR 1971-72
FUND: 110

COUNTY BUDGET FORM
SCHEDULE 6

ACCOUNT NUMBER	EXPENDITURE CLASSIFICATION	ACTUAL EXPENDITURES 1969-70	APPROPRIATIONS JULY 1 1970	APPROPRIATIONS JUNE 30 1971	EXPENDITURES ACT. X EST. 1970-71	EXP. ESTIMATES REQ. X REC. 1971-72	APP./ADOPT. BY THE BD. OF SUPV. 1971-72
2090	COMMUNICATIONS		600	600	449	660	
2272	MAINT STRUCT IMP&GRDS		600	600	600	550	
2360	MISCELLANEOUS EXPENSE		220	220	140	242	1.100
2390	OFFICE EXPENSE		540	540	264	294	332
2421	AUDIT & FISCAL SERV		600	600			
2425	MEDICAL & DENTAL EXP		2.000	2.000			
2429	PROF & SPEC SERVICE		28.152	28.152	9.236	16.467	20.920
2492	RENTS&LEASES BLD&GRDS		4.800	4.800	2.470	5.280	3.640
2610	TRANSPORTATION&TRAVEL		800	800	285	880	1.200
2640	UTILITIES		560	560	496	616	
	MAJOR OBJECT TOTAL		38.872	38.872	13.940	24.989	27.192
4300	EQUIPMENT		800	800			
	MAJOR OBJECT TOTAL		800	800			
	BUDGET UNIT TOTALS		39.672	39.672	13.940	24.989	27.192
	MEMO ACCOUNT: IN KIND						3,600
	OTHER INCOME						14,528
	TOTAL PROGRAM						45,320

DIOGENES HOUSE IS OPERATED AND ADMINISTERED BY THE DAVIS HUMAN RELATIONS COUNCIL UNDER AGREEMENT WITH THE BOARD OF SUPERVISORS. THE IN KIND CONSISTS OF SERVICES PROVIDED BY PRIVATE AGENCIES OR INDIVIDUALS WHO CONTRIBUTE TO THE PROGRAM. THE OTHER INCOME CONSISTS OF CONTRIBUTIONS BY THE CITY OF DAVIS, $4,800; INDIVIDUAL AND COMMUNITY CONTRIBUTIONS TO THE DAVIS HUMAN RELATIONS COUNCIL $4,728; AND THE COUNTY MENTAL HEALTH DEPARTMENT $5,000. THE DAVIS HUMAN RELATIONS COUNCIL IS RESPONSIBLE FOR MAINTAINING ALL RECORDS OF IN KIND AND CASH RECEIPTS AND EXPENDITURES. THE APPROPRIATION OF $27,192 IS FUNDED BY A GRANT FROM THE FEDERAL GOVERNMENT.

UNIT TITLE: 405-4 METHADONE MAINT PROG

CLASSIFICATION
FUNCTION: HEALTH & SANITATION
ACTIVITY: HEALTH

COUNTY OF YOLO — STATE OF CALIFORNIA
BUDGET UNIT EXPENDITURE DETAIL
BUDGET FOR THE FISCAL YEAR 1971-72
FUND: 110

COUNTY BUDGET FORM
SCHEDULE 6

ACCOUNT NUMBER	EXPENDITURE CLASSIFICATION	ACTUAL EXPENDITURES 1969-70	APPROPRIATIONS JULY 1 1970	APPROPRIATIONS JUNE 30 1971	EXPENDITURES ACT. X EST. 1970-71	EXP. ESTIMATES REQ. X REC. 1971-72	APP./ADOPT. BY THE BD. OF SUPV. 1971-72
2300	MED DENT&LAB SUPPL					6,500	6,500
2390	OFFICE EXPENSE					700	700
2429	PROF&SPEC SERV OTHER					49,859	72,405
2610	TRANSP & TRAVEL					2,760	3,460
	MAJOR OBJECT TOTAL					59,819	83,065
4300	EQUIPMENT					15,885	15,926
	MAJOR OBJECT TOTAL					15,885	15,926
	BUDGET UNIT TOTALS					75,704	98,991
	MEMO ACCOUNT: IN KIND						52,398
	TOTAL PROGRAM						151,389

THE IN KIND CONSISTS OF SERVICES PROVIDED BY EMPLOYEES OF OTHER COUNTY DEPARTMENTS AND EMPLOYEES OF THE UNIVERSITY OF CALIFORNIA AT DAVIS PLUS OTHER ALLOWABLE IN KIND SUCH AS SUPPLIES AND ADMINISTRATIVE OVERHEAD. THE MENTAL HEALTH DEPARTMENT IS RESPONSIBLE FOR MAINTAINING RECORDS OF THE VALUE OF ALL IN KIND CONTRIBUTIONS. THE APPROPRIATION OF $98,991 IS FUNDED BY A FEDERAL GRANT OF $81,441 AND FEES OF $17,550.

UNIT TITLE: 410-1 PUB WRK SANIT

CLASSIFICATION
FUNCTION: HEALTH AND SANITATION
ACTIVITY: SANITATION

COUNTY OF YOLO — STATE OF CALIFORNIA
BUDGET UNIT EXPENDITURE DETAIL
BUDGET FOR THE FISCAL YEAR 1971-72
FUND: 110

COUNTY BUDGET FORM
SCHEDULE 9

ACCOUNT NUMBER	EXPENDITURE CLASSIFICATION	ACTUAL EXPENDITURES 1969-70	APPROPRIATIONS JULY 1 1970	APPROPRIATIONS JUNE 30 1971	EXPENDITURES ACT. X EST. 1970-71	EXP. ESTIMATES REQ. X REC. 1971-72	APP./ADOPT. BY THE BD. OF SUPV. 1971-72
2272	MAIN STRUC IMPR GRNDS	3,068	7,000	11,045	11,044	7,000	7,000
	MAJOR OBJECT TOTAL	3,068	7,000	11,045	11,044	7,000	7,000
3200	CONTRIB OTHER AGENCY	3,802	4,800	4,800	4,800	4,800	13,466
	MAJOR OBJECT TOTAL	3,802	4,800	4,800	4,800	4,800	13,466
	BUDGET UNIT TOTALS	6,870	11,800	15,845	15,844	11,800	20,466

UNIT TITLE: 501-1 WELFARE ADMIN

CLASSIFICATION
FUNCTION: PUBLIC ASSISTANCE
ACTIVITY: ADMINISTRATION

COUNTY OF YOLO — STATE OF CALIFORNIA
BUDGET UNIT EXPENDITURE DETAIL
BUDGET FOR THE FISCAL YEAR 1971-72

FUND: 110

COUNTY BUDGET FORM
SCHEDULE 6

ACCOUNT NUMBER	EXPENDITURE CLASSIFICATION	ACTUAL EXPENDITURES 1969-70	APPROPRIATIONS JULY 1 1970	APPROPRIATIONS JUNE 30 1971	EXPENDITURES ACT. X EST. 1970-71	EXP. ESTIMATES REQ. X REC. 1971-72	APP./ADOPT. BY THE BD. OF SUPV. 1971-72
1101	REGULAR EMPLOYEES	642.096	732.538	740.719	712.903	875.964	818.652
1102	EXTRA HELP	6.150	8.000	18.798	18.614	18.000	17.000
1103	OVERTIME	3.496	3.000	3.000	2.603	3.000	3.000
1201	CO CON RETIRE SYS	57.715	66.661	68.885	65.124	82.250	68.516
1202	CO CON TO O A S D I	28.719	33.461	34.718	33.081	43.199	40.216
1300	CO CON EMP GR INS	16.473	19.430	21.451	19.493	23.660	24.360
	MAJOR OBJECT TOTAL	754.649	863.090	887.571	851.818	1.046.073	971.744
2090	COMMUNICATIONS	9.345	10.000	13.056	11.632	13.000	13.000
2170	HOUSEHOLD EXPENSE	697	1.000	1.000	858	1.100	1.100
2201	INS WORKMENS COMP	2.508	4.000	4.000	2.193	3.334	3.334
2202	INS PUBLIC LIABILITY	991	2.480	2.480	1.134	1.500	1.500
2203	INS FIRE EXTENDED	334	300	300	300	340	340
2271	MAINTENANCE EQUIPMENT	3.551	3.284	3.284	2.873	3.700	3.700
2272	MAIN STRUC IMP GRDS	94	3.500	3.500	2.486	3.500	3.500
2330	MEMBERSHIPS	105	105	105	10	105	105
2360	MISC EXPENSE	12.594	24.000	15.532	10.867	50.000	4.000
2390	OFFICE EXPENSE	23.278	22.000	23.554	23.266	31.300	37.300
2422	E D P SERVICES	11.462	10.000	15.000	14.279	13.000	25.000
2425	MEDICAL DENTAL SERV	33.724	30.000	43.500	39.829	42.500	42.500
2429	PROF & SPEC SERV OTHE	15.238	36.000	27.500	25.838	32.000	32.000
2491	RENT AND LEASES EQUIP	824	3.000	3.000	1.593	4.050	4.050
2492	RENTS LEASES BLDG GRN	4.559	5.100	5.100	4.620	17.050	17.050
2559	SPEC DEPT EXP OTHER	86	1.500	1.500	66	1.500	1.500
2561	SPEC DEPT EXPENSE WIN						38.400
2562	SPEC DEPT EXPENSE ETP						16.000
2563	SPEC DEPT EXPENSE ADO						30.000
2610	TRANSPORTATION TRAVEL	2.082	3.000	3.200	2.835	5.100	4.000
2640	UTILITIES	4.651	5.000	5.156	5.156	5.500	5.500
2990	EXP APP PRIOR YEAR				1.265		
	MAJOR OBJECT TOTAL	126.123	164.269	170.767	151.100	228.579	283.879
4200	STRUCTURES&IMPROVEMEN	234				200	200
4300	EQUIPMENT	5.845	6.361	6.729	6.210	17.700	8.500
	MAJOR OBJECT TOTAL	6.079	6.361	6.729	6.210	17.900	8.700
	BUDGET UNIT TOTALS	886.851	1.033.720	1.065.067	1.009.128	1.292.552	1.264.323

UNIT TITLE: 501-3 DAYCARE

CLASSIFICATION
FUNCTION: PUBLIC ASSISTANCE
ACTIVITY: OTHER ASSISTANCE

COUNTY OF YOLO — STATE OF CALIFORNIA
BUDGET UNIT EXPENDITURE DETAIL
BUDGET FOR THE FISCAL YEAR 1971-72

FUND: 110

COUNTY BUDGET FORM
SCHEDULE 9

ACCOUNT NUMBER	EXPENDITURE CLASSIFICATION	ACTUAL EXPENDITURES 1969-70	APPROPRIATIONS JULY 1 1970	APPROPRIATIONS JUNE 30 1971	EXPENDITURES ACT. X EST. 1970-71	EXP ESTIMATES REQ. X REC. 1971-72	APP./ADOPT. BY THE BD. OF SUPV. 1971-72
2589	SUPPORT & CARE OTH	81.106	102.602	105.606	98.351	102.600	102.600
	MAJOR OBJECT TOTAL	81.106	102.602	105.606	98.351	102.600	102.600
	BUDGET UNIT TOTALS	81.106	102.602	105.606	98.351	102.600	102.600

UNIT TITLE: 502-1 OLD AGE SECURITY

CLASSIFICATION
FUNCTION: PUBLIC ASSISTANCE
ACTIVITY: OLD AGE SECURITY

COUNTY OF YOLO — STATE OF CALIFORNIA
BUDGET UNIT EXPENDITURE DETAIL
BUDGET FOR THE FISCAL YEAR 1971-72
FUND: 110

COUNTY BUDGET FORM
SCHEDULE 6

ACCOUNT NUMBER	EXPENDITURE CLASSIFICATION	ACTUAL EXPENDITURES 1969-70	APPROPRIATIONS JULY 1 1970	APPROPRIATIONS JUNE 30 1971	EXPENDITURES ACT. X EST. 1970-71	EXP. ESTIMATES REQ. X REC. 1971-72	APP./ADOPT. BY THE BD. OF SUPV. 1971-72
2581	PUBLIC ASSIST PAYMENT	1,799,187	2,144,000	2,020,537	1,854,411	2,437,500	2,275,660
2589	SUPPORT & CARE PERSON	1,766	6,000	6,000	1,059	2,910	2,910
2990	EXP APP PRIOR YEAR						21,840
	MAJOR OBJECT TOTAL	1,800,953	2,150,000	2,026,537	1,855,470	2,440,410	2,300,410
	BUDGET UNIT TOTALS	1,800,953	2,150,000	2,026,537	1,855,470	2,440,410	2,300,410

UNIT TITLE: 502-2 AID TO BLIND

CLASSIFICATION
FUNCTION: PUBLIC ASSISTANCE
ACTIVITY: AID TO BLIND

COUNTY OF YOLO — STATE OF CALIFORNIA

BUDGET UNIT EXPENDITURE DETAIL

BUDGET FOR THE FISCAL YEAR 1971-72

FUND: 110

COUNTY BUDGET FORM
SCHEDULE 6

ACCOUNT NUMBER	EXPENDITURE CLASSIFICATION	ACTUAL EXPENDITURES 1969-70	APPROPRIATIONS JULY 1 1970	APPROPRIATIONS JUNE 30 1971	EXPENDITURES ACT. X EST. 1970-71	EXP. ESTIMATES REQ. X REC. 1971-72	APP./ADOPT. BY THE BD. OF SUPV. 1971-72
2581	PUBLIC ASSIST PAYMENT	94,368	114,790	114,790	88,421	115,000	113,782
2589	SUPPORT & CARE PERSON		210	210		210	210
2990	EXP APP PRIOR YEAR						1,218
	MAJOR OBJECT TOTAL	94,368	115,000	115,000	88,421	115,210	115,210
	BUDGET UNIT TOTALS	94,368	115,000	115,000	88,421	115,210	115,210

UNIT TITLE: 502-3 AID SELF SUPPORT BLIN

CLASSIFICATION

FUNCTION: PUBLIC ASSISTANCE

ACTIVITY: AID POTENTIALLY SELF SUPP BLIND

COUNTY OF YOLO — STATE OF CALIFORNIA
BUDGET UNIT EXPENDITURE DETAIL

BUDGET FOR THE FISCAL YEAR 1971-72

FUND: 110

COUNTY BUDGET FORM
SCHEDULE 6

ACCOUNT NUMBER	EXPENDITURE CLASSIFICATION	ACTUAL EXPENDITURES 1969-70	APPROPRIATIONS JULY 1 1970	APPROPRIATIONS JUNE 30 1971	EXPENDITURES ACT. X EST. 1970-71	EXP. ESTIMATES REQ. X REC. 1971-72	APP./ADOPT. BY THE BD. OF SUPV 1971-72
2581	PUBLIC ASSIST PAYMENT		5.000	5.000	4.946	5.500	5.500
	MAJOR OBJECT TOTAL		5.000	5.000	4.946	5.500	5.500
	BUDGET UNIT TOTALS		5.000	5.000	4.946	5.500	5.500

UNIT TITLE: 502-4 AFDC-FG

CLASSIFICATION
FUNCTION: PUBLIC ASSISTANCE
ACTIVITY: AID FAMILIES WITH DEPEND CHILD

COUNTY OF YOLO — STATE OF CALIFORNIA
BUDGET UNIT EXPENDITURE DETAIL
BUDGET FOR THE FISCAL YEAR 1971-72

FUND: 110

COUNTY BUDGET FORM
SCHEDULE 6

ACCOUNT NUMBER	EXPENDITURE CLASSIFICATION	ACTUAL EXPENDITURES 1969-70	APPROPRIATIONS JULY 1 1970	APPROPRIATIONS JUNE 30 1971	EXPENDITURES ACT. X EST. 1970-71	EXP. ESTIMATES REQ. X REC. 1971-72	APP./ADOPT BY THE BD. OF SUPV. 1971-72
2581	PUBLIC ASSIST PAYMENT	2,715,310	2,757,740	2,757,740	2,685,028	4,341,000	3,865,400
2589	SUPPORT & CARE PERSON	5,446	5,660	5,660	2,250	6,320	6,320
2990	EXP APP PRIOR YEAR						600
	MAJOR OBJECT TOTAL	2,720,756	2,763,400	2,763,400	2,687,278	4,347,320	3,872,320
	BUDGET UNIT TOTALS	2,720,756	2,763,400	2,763,400	2,687,278	4,347,320	3,872,320

UNIT TITLE: 502-5 CHILDREN IN B H I

CLASSIFICATION

FUNCTION: PUBLIC ASSISTANCE

ACTIVITY: AID TO CHILD IN BOARD HMES & INS

COUNTY OF YOLO — STATE OF CALIFORNIA
BUDGET UNIT EXPENDITURE DETAIL
BUDGET FOR THE FISCAL YEAR 1971-72

FUND: 110

COUNTY BUDGET FORM
SCHEDULE 6

ACCOUNT NUMBER	EXPENDITURE CLASSIFICATION	ACTUAL EXPENDITURES 1969-70	APPROPRIATIONS JULY 1 1970	APPROPRIATIONS JUNE 30 1971	EXPENDITURES ACT. X EST. 1970-71	EXP. ESTIMATES REQ. X REC. 1971-72	APP./ADOPT. BY THE BD. OF SUPV. 1971-72
2581	PUBLIC ASSIST PAYMENT	238.072	392.000	392.000	309.363	370.500	370.500
	MAJOR OBJECT TOTAL	238.072	392.000	392.000	309.363	370.500	370.500
	BUDGET UNIT TOTALS	238.072	392.000	392.000	309.363	370.500	370.500

UNIT TITLE: 502-6 AID TO NEEDY DISABLED

CLASSIFICATION
FUNCTION: PUBLIC ASSISTANCE
ACTIVITY: AID TO NEEDY DISABLED

COUNTY OF YOLO — STATE OF CALIFORNIA
BUDGET UNIT EXPENDITURE DETAIL
BUDGET FOR THE FISCAL YEAR 1971-72
FUND: 110

COUNTY BUDGET FORM
SCHEDULE 8

ACCOUNT NUMBER	EXPENDITURE CLASSIFICATION	ACTUAL EXPENDITURES 1969-70	APPROPRIATIONS JULY 1 1970	APPROPRIATIONS JUNE 30 1971	EXPENDITURES ACT. X EST. 1970-71	EXP. ESTIMATES REQ. X REC. 1971-72	APP./ADOPT. BY THE BD. OF SUPV. 1971-72
2581	PUBLIC ASSIST PAYMENT	983.055	1.297.090	1.297.090	1.122.123	1.432.000	1.423.406
2589	SUPPORT & CARE PERSON	2.416	2.910	2.910	726	6.000	6.000
2990	EXP APP PRIOR YEAR						8.594
	MAJOR OBJECT TOTAL	985.471	1.300.000	1.300.000	1.122.849	1.438.000	1.438.000
	BUDGET UNIT TOTALS	985.471	1.300.000	1.300.000	1.122.849	1.438.000	1.438.000

UNIT TITLE: 502-7 AFDC-U

CLASSIFICATION
FUNCTION: PUBLIC ASSISTANCE
ACTIVITY: AID TO FAMILIES WITH DEPEND CHIL

COUNTY OF YOLO — STATE OF CALIFORNIA
BUDGET UNIT EXPENDITURE DETAIL
BUDGET FOR THE FISCAL YEAR 1971-72

FUND: 110

ACCOUNT NUMBER	EXPENDITURE CLASSIFICATION	ACTUAL EXPENDITURES 1969-70	APPROPRIATIONS JULY 1 1970	APPROPRIATIONS JUNE 30 1971	EXPENDITURES ACT. X EST. 1970-71	EXP. ESTIMATES REQ. X REC. 1971-72	APP./ADOPT. BY THE BD. OF SUPV. 1971-72
2581	PUBLIC ASSIST PAYMENT		884,910	1,008,373	914,413	1,914,500	1,552,328
2589	SUP & CARE OF PERSONS		1,890	1,890	100	1,230	1,230
2990	EXP APP PRIOR YEAR						600
	MAJOR OBJECT TOTAL		886,800	1,010,263	914,513	1,915,730	1,554,158
	BUDGET UNIT TOTALS		886,800	1,010,263	914,513	1,915,730	1,554,158

UNIT TITLE: 502-9 GENERAL RELIEF

CLASSIFICATION
FUNCTION: PUBLIC ASSISTANCE
ACTIVITY: GENERAL RELIEF

COUNTY OF YOLO — STATE OF CALIFORNIA
BUDGET UNIT EXPENDITURE DETAIL
BUDGET FOR THE FISCAL YEAR 1971-72

FUND: 110

COUNTY BUDGET FORM
SCHEDULE 6

ACCOUNT NUMBER	EXPENDITURE CLASSIFICATION	ACTUAL EXPENDITURES 1969-70	APPROPRIATIONS JULY 1 1970	APPROPRIATIONS JUNE 30 1971	EXPENDITURES ACT. X EST. 1970-71	EXP. ESTIMATES REQ. X REC. 1971-72	APP./ADOPT. BY THE BD. OF SUPV. 1971-72
2582	TRANS WELFARE RECIPS	476	1,000	1,400	1,227	1,000	1,000
2583	GRO HOUSE SUPPLIES	13,920	17,000	44,300	43,224	36,000	36,000
2584	SURPLUS FOODS	13,250					
2585	PAY TO PRI INSTITUT		12,000	1,700	1,637	8,400	8,400
2586	PAY OTHER GOV INST		50	50		50	50
2589	SUPPORT OF PERSON OTH	7,095	500	500	92	500	500
2990	EXP APP TO PR YEARS				1,439		
	MAJOR OBJECT TOTAL	34,741	30,550	47,950	44,557	45,950	45,950
	BUDGET UNIT TOTALS	34,741	30,550	47,950	44,557	45,950	45,950

UNIT TITLE: 503-1 CRIPPLED CHILDREN SER

CLASSIFICATION

FUNCTION: PUBLIC ASSISTANCE

ACTIVITY: CRIPPLED CHILDRENS SERVICES

COUNTY OF YOLO -- STATE OF CALIFORNIA

BUDGET UNIT EXPENDITURE DETAIL

BUDGET FOR THE FISCAL YEAR 1971-72

FUND: 110

COUNTY BUDGET FORM SCHEDULE 6

ACCOUNT NUMBER	EXPENDITURE CLASSIFICATION	ACTUAL EXPENDITURES 1969-70	APPROPRIATIONS JULY 1 1970	APPROPRIATIONS JUNE 30 1971	EXPENDITURES ACT. X EST. 1970-71	EXP. ESTIMATES REQ. X REC. 1971-72	APP./ADOPT. BY THE BD. OF SUPV. 1971-72
2429	PROF SPEC SERV OTHER	11,828	23,200	24,815	24,815	24,000	24,000
2990	EXPEND APP TO PRIOR Y			4,011	4,010		
	MAJOR OBJECT TOTAL	11,828	23,200	28,826	28,825	24,000	24,000
	BUDGET UNIT TOTALS	11,828	23,200	28,826	28,825	24,000	24,000

UNIT TITLE: 504-1 CUBAN REFUGEE

CLASSIFICATION
FUNCTION: PUBLIC ASSISTANCE
ACTIVITY: OTHER ASSISTANCE

COUNTY OF YOLO — STATE OF CALIFORNIA
BUDGET UNIT EXPENDITURE DETAIL
BUDGET FOR THE FISCAL YEAR 1971-72
FUND: 110

COUNTY BUDGET FORM
SCHEDULE 6

ACCOUNT NUMBER	EXPENDITURE CLASSIFICATION	ACTUAL EXPENDITURES 1969-70	APPROPRIATIONS JULY 1 1970	APPROPRIATIONS JUNE 30 1971	EXPENDITURES ACT. X EST. 1970-71	EXP. ESTIMATES REQ. X REC. 1971-72	APP./ADOPT. BY THE BD. OF SUPV 1971-72
2582	TRANS WELF RECIPIENTS		50	50		50	50
	MAJOR OBJECT TOTAL		50	50		50	50
	BUDGET UNIT TOTALS		50	50		50	50

UNIT TITLE: 510-1 IND BUR CEM CARE

CLASSIFICATION
FUNCTION: PUBLIC ASSISTANCE
ACTIVITY: GENERAL RELIEF

COUNTY OF YOLO — STATE OF CALIFORNIA
BUDGET UNIT EXPENDITURE DETAIL
BUDGET FOR THE FISCAL YEAR 1971-72

FUND: 110

COUNTY BUDGET FORM
SCHEDULE 8

ACCOUNT NUMBER	EXPENDITURE CLASSIFICATION	ACTUAL EXPENDITURES 1969-70	APPROPRIATIONS JULY 1 1970	APPROPRIATIONS JUNE 30 1971	EXPENDITURES ACT. X EST. 1970-71	EXP. ESTIMATES REQ. X REC. 1971-72	APP./ADOPT. BY THE BD. OF SUPV. 1971-72
2429	PROF SPEC SERV OTHER	17,607	20,700	20,300	16,976	23,000	21,000
	MAJOR OBJECT TOTAL	17,607	20,700	20,300	16,976	23,000	21,000
	BUDGET UNIT TOTALS	17,607	20,700	20,300	16,976	23,000	21,000

UNIT TITLE: 515-1 YOLO GEN HOSP

CLASSIFICATION
FUNCTION: PUBLIC ASSISTANCE
ACTIVITY: HOSPITAL CARE

COUNTY OF YOLO — STATE OF CALIFORNIA
BUDGET UNIT EXPENDITURE DETAIL
BUDGET FOR THE FISCAL YEAR 1971-72

FUND: 110

COUNTY BUDGET FORM
SCHEDULE 6

ACCOUNT NUMBER	EXPENDITURE CLASSIFICATION	ACTUAL EXPENDITURES 1969-70	APPROPRIATIONS JULY 1 1970	APPROPRIATIONS JUNE 30 1971	EXPENDITURES ACT. X EST. 1970-71	EXP. ESTIMATES REQ. X REC. 1971-72	APP./ADOPT. BY THE BD OF SUPV. 1971-72
3250	CONT TO ENTERPRISE FD	1,171,781	1,212,000	1,211,300	1,196,260	1,265,000	1,220,000
3251	CONT TO ENTER FUNDS S	39,425	6,000	6,700	5,797	6,000	6,000
	MAJOR OBJECT TOTAL	1,211,206	1,218,000	1,218,000	1,202,057	1,271,000	1,226,000
	BUDGET UNIT TOTALS	1,211,206	1,218,000	1,218,000	1,202,057	1,271,000	1,226,000

NOTE: ALL APPROPRIATIONS FOR THE OPERATION OF THE YOLO GENERAL HOSPITAL WILL BE FOUND IN THE YOLO GENERAL HOSPITAL ENTERPRISE FUND. THE ABOVE AMOUNT OF $1,226,000 REPRESENTS YOLO COUNTY'S CONTRIBUTION TO SUCH FUND.

UNIT TITLE: 520-1 STATE INSTITUTIONS

CLASSIFICATION

FUNCTION: PUBLIC ASSISTANCE

ACTIVITY: HOSPITAL CARE

COUNTY OF YOLO — STATE OF CALIFORNIA

BUDGET UNIT EXPENDITURE DETAIL

BUDGET FOR THE FISCAL YEAR 1971-72

FUND: 110

COUNTY BUDGET FORM
SCHEDULE 6

ACCOUNT NUMBER	EXPENDITURE CLASSIFICATION	ACTUAL EXPENDITURES 1969-70	APPROPRIATIONS JULY 1 1970	APPROPRIATIONS JUNE 30 1971	EXPENDITURES ACT. X EST. 1970-71	EXP. ESTIMATES REQ. X REC. 1971-72	APP./ADOPT. BY THE BD. OF SUPV. 1971-72
2586	PAY OTHER GOV INST	10,515	12,000	12,000	10,020	12,000	12,000
	MAJOR OBJECT TOTAL	10,515	12,000	12,000	10,020	12,000	12,000
	BUDGET UNIT TOTALS	10,515	12,000	12,000	10,020	12,000	12,000

UNIT TITLE: 525-1 CARE OF CT WARDS

CLASSIFICATION
FUNCTION: PUBLIC ASSISTANCE
ACTIVITY: CARE OF COURT WARDS

COUNTY OF YOLO — STATE OF CALIFORNIA
BUDGET UNIT EXPENDITURE DETAIL
BUDGET FOR THE FISCAL YEAR 1971-72

FUND: 110

COUNTY BUDGET FORM
SCHEDULE 6

ACCOUNT NUMBER	EXPENDITURE CLASSIFICATION	ACTUAL EXPENDITURES 1969-70	APPROPRIATIONS JULY 1 1970	APPROPRIATIONS JUNE 30 1971	EXPENDITURES ACT. X EST. 1970-71	EXP. ESTIMATES REQ. X REC. 1971-72	APP./ADOPT. BY THE BD. OF SUPV. 1971-72
2585	PAY TO PRI INSTITUT	57.726	62.500	62.500	54.542	62.500	52.500
	MAJOR OBJECT TOTAL	57.726	62.500	62.500	54.542	62.500	52.500
	BUDGET UNIT TOTALS	57.726	62.500	62.500	54.542	62.500	52.500

UNIT TITLE: 530-1 VETERANS SERVICE OFF

CLASSIFICATION
FUNCTION: PUBLIC ASSISTANCE
ACTIVITY: VETERANS SERVICES

COUNTY OF YOLO — STATE OF CALIFORNIA
BUDGET UNIT EXPENDITURE DETAIL
BUDGET FOR THE FISCAL YEAR 1971-72
FUND: 110

COUNTY BUDGET FORM
SCHEDULE 6

ACCOUNT NUMBER	EXPENDITURE CLASSIFICATION	ACTUAL EXPENDITURES 1969-70	APPROPRIATIONS JULY 1 1970	APPROPRIATIONS JUNE 30 1971	EXPENDITURES ACT. X EST. 1970-71	EXP. ESTIMATES REQ. X REC. 1971-72	APP./ADOPT. BY THE BD. OF SUPV. 1971-72
1101	REGULAR EMPLOYEES	23.154	24.620	25.956	25.956	28.242	28.242
1102	EXTRA HELP	1.173	1.500	1.690	1.594	1.500	1.500
1201	CO CON RETIRE SYS	2.098	2.377	2.462	2.365	2.599	2.314
1202	CO CON TO O A S D I	1.101	1.206	1.255	1.251	1.331	1.331
1300	CO CON EMP GR INS	547	500	699	698	622	712
	MAJOR OBJECT TOTAL	28.073	30.203	32.062	31.864	34.294	34.099
2090	COMMUNICATIONS	767	1.000	1.000	925	1.000	1.000
2201	INS WORKMENS COMP	31	40	40	39	46	46
2271	MAINTENANCE EQUIPMENT	75	181	91	89	200	200
2330	MEMBERSHIP					25	25
2390	OFFICE EXPENSE	668	750	624	597	1.000	800
2610	TRANSPORTATION TRAVEL	418	775	675	568	975	975
	MAJOR OBJECT TOTAL	1.959	2.746	2.430	2.218	3.246	3.046
4300	EQUIPMENT	684	2.200				
	MAJOR OBJECT TOTAL	684	2.200				
	BUDGET UNIT TOTALS	30.716	35.149	34.492	34.082	37.540	37.145

UNIT TITLE: 605-1 COUNTY LIBRARY

CLASSIFICATION
FUNCTION: EDUCATION
ACTIVITY: LIBRARY SERVICES

COUNTY OF YOLO — STATE OF CALIFORNIA
BUDGET UNIT EXPENDITURE DETAIL
BUDGET FOR THE FISCAL YEAR 1971-72
FUND: 110

COUNTY BUDGET FORM
SCHEDULE 6

ACCOUNT NUMBER	EXPENDITURE CLASSIFICATION	ACTUAL EXPENDITURES 1969-70	APPROPRIATIONS JULY 1 1970	APPROPRIATIONS JUNE 30 1971	EXPENDITURES ACT. X EST. 1970-71	EXP. ESTIMATES REQ. X REC. 1971-72	APP./ADOPT. BY THE BD. OF SUPV. 1971-72
1101	REGULAR EMPLOYEES	12.040	12.944	12.944	12.944	13.592	13.592
	MAJOR OBJECT TOTAL	12.040	12.944	12.944	12.944	13.592	13.592
	BUDGET UNIT TOTALS	12.040	12.944	12.944	12.944	13.592	13.592

UNIT TITLE: 605-1 COUNTY LIBRARY

CLASSIFICATION

FUNCTION: EDUCATION

ACTIVITY: LIBRARY SERVICES

COUNTY OF YOLO — STATE OF CALIFORNIA

BUDGET UNIT EXPENDITURE DETAIL

BUDGET FOR THE FISCAL YEAR 1971-72

FUND: 140

COUNTY BUDGET FORM
SCHEDULE 6

ACCOUNT NUMBER	EXPENDITURE CLASSIFICATION	ACTUAL EXPENDITURES 1969-70	APPROPRIATIONS JULY 1 1970	APPROPRIATIONS JUNE 30 1971	EXPENDITURES ACT. X EST. 1970-71	EXP. ESTIMATES REQ. X REC. 1971-72	APP./ADOPT. BY THE BD. OF SUPV. 1971-72
1101	REGULAR EMPLOYEES	141.177	168.354	167.420	146.830	193.479	175.119
1102	EXTRA HELP	5.405	6.000	12.500	10.881	13.239	12.000
1103	OVERTIME	435	1.000	1.000	207	500	500
1201	CO CONT RETIREMENT	13.974	16.049	16.646	14.477	19.019	15.424
1202	CO CONT O A S D I	7.467	8.931	9.230	8.320	10.721	9.772
1300	CO CON EMP GR INS	4.229	4.596	4.855	4.652	6.104	6.162
1990	EXP PY SALARY				1		
	MAJOR OBJECT TOTAL	172.687	204.930	211.651	185.368	243.062	218.977
2090	COMMUNICATIONS	2.072	2.400	2.400	2.190	2.400	2.400
2170	HOUSEHOLD EXPENSE	279	400	400	391	500	500
2201	INS WORKMENS COMP	261	285	285	252	332	332
2203	INS FIRE EXTENDED	699	2.200	2.200		1.400	1.400
2271	MAINTENANCE EQUIPMENT	417	1.000	1.095	731	1.333	1.333
2272	MAIN STRUC IMP GRDS	13.676	17.500	17.509	14.882	18.500	17.500
2330	MEMBERSHIPS	207	321	395	382	372	372
2360	MISCELLANEOUS EXPENSE		120	120	6	120	120
2390	OFFICE EXPENSE	4.770	7.000	7.200	6.873	7.000	7.000
2460	PUBLICATIONS & LEGAL			100	99		
2491	RENTS LEASES EQUIP	1.305	1.886	1.886	1.831	1.926	1.926
2492	RENTS LEASES BLDG GRN	14.710	14.870	14.870	14.791	14.940	14.940
2553	BOOKS & PERIODICALS	42.293	48.000	54.076	39.790	53.000	53.000
2610	TRANSPORTATION TRAVEL	893	1.600	1.600	1.119	1.300	1.300
2640	UTILITIES	9.506	10.550	10.550	9.274	11.000	10.000
2990	EXP APP PY SERV				21		
	MAJOR OBJECT TOTAL	91.088	108.132	114.686	92.590	114.123	112.123
3290	REPAYMENTS TO OTHER F	12.300	12.300	12.300	12.300	12.300	12.300
	MAJOR OBJECT TOTAL	12.300	12.300	12.300	12.300	12.300	12.300
4200	STRUCTURES IMPROVE	72	700	700		3.014	
4300	EQUIPMENT		1.722	1.792	1.090	10.860	8.743
	MAJOR OBJECT TOTAL	72	2.422	2.492	1.090	13.874	8.743
	BUDGET UNIT TOTALS	276.147	327.784	341.129	291.348	383.359	352.143

UNIT TITLE: 610-1 AGRI EXT SER

CLASSIFICATION
FUNCTION: EDUCATION
ACTIVITY: AGRICULTURAL EDUCATION

COUNTY OF YOLO — STATE OF CALIFORNIA
BUDGET UNIT EXPENDITURE DETAIL
BUDGET FOR THE FISCAL YEAR 1971-72
FUND: 110

COUNTY BUDGET FORM
SCHEDULE 6

ACCOUNT NUMBER	EXPENDITURE CLASSIFICATION	ACTUAL EXPENDITURES 1969-70	APPROPRIATIONS JULY 1 1970	APPROPRIATIONS JUNE 30 1971	EXPENDITURES ACT. X EST. 1970-71	EXP. ESTIMATES REQ. X REC. 1971-72	APP./ADOPT. BY THE BD. OF SUPV. 1971-72
1101	REGULAR EMPLOYEES	16,837	25,693	26,430	23,492	29,595	29,595
1102	EXTRA HELP		350	350	114	250	250
1201	CO CON RETIRE SYS	1,515	2,338	2,405	2,143	2,722	2,422
1202	CO CON TO O A S D I	808	1,336	1,374	1,191	1,538	1,538
1300	CO CON EMP GR INS	430	910	1,030	927	994	1,144
	MAJOR OBJECT TOTAL	19,590	30,627	31,589	27,867	35,099	34,949
2010	AGRICULTURAL SUPPLIES	150	175	70	67	175	175
2090	COMMUNICATIONS	1,413	1,700	1,680	1,614	1,970	1,700
2170	HOUSEHOLD EXPENSE	69	75	150	111	150	150
2201	INS WORKMENS COMP	21	41	166	162	66	66
2209	INSURANCE OTHER	85	150	150	148	150	150
2271	MAINTENANCE EQUIPMENT	332	700	700	549	765	700
2390	OFFICE EXPENSE	2,507	2,600	2,390	800	2,600	2,000
2491	RENTS LEASES EQUIP	120	100	100	90	100	175
2492	RENTS LEASES BLDG GRN	5	150	150	75	200	100
2520	SMALL TOOLS INST	50	125	119	40	125	125
2559	SPEC DEPT EXP OTHER	208	375	395	293	375	375
2610	TRANSPORTATION TRAVEL	315	400	700	667	950	950
	MAJOR OBJECT TOTAL	5,275	6,591	6,770	4,616	7,626	6,666
4300	EQUIPMENT	3,110	4,010	1,410	1,142	4,100	1,300
	MAJOR OBJECT TOTAL	3,110	4,010	1,410	1,142	4,100	1,300
	BUDGET UNIT TOTALS	27,975	41,228	39,769	33,625	46,825	42,915

UNIT TITLE: 701-1 PARKS DEPT

CLASSIFICATION
FUNCTION: RECREATION & CULTURAL SERVICES
ACTIVITY: RECREATION FACILITIES

COUNTY OF YOLO — STATE OF CALIFORNIA
BUDGET UNIT EXPENDITURE DETAIL
BUDGET FOR THE FISCAL YEAR 1971-72

FUND: 110

COUNTY BUDGET FORM
SCHEDULE 6

ACCOUNT NUMBER	EXPENDITURE CLASSIFICATION	ACTUAL EXPENDITURES 1969-70	APPROPRIATIONS JULY 1 1970	APPROPRIATIONS JUNE 30 1971	EXPENDITURES ACT. X EST. 1970-71	EXP. ESTIMATES REQ. X REC. 1971-72	APP./ADOPT. BY THE BD. OF SUPV. 1971-72
1101	REGULAR EMPLOYEES	13.361	18.852	20.532	19.845	24.528	21.660
1201	CO CONTR TO RET SYSTE	1.210	1.715	1.869	1.809	2.258	1.774
1202	CO CONTRI TO O A S D	483	733	820	768	990	840
1300	CO CONTR EMP GRP INS	303	495	535	535	747	573
	MAJOR OBJECT TOTAL	15.357	21.795	23.756	22.957	28.523	24.847
2010	AGRICULTURAL SUPPLIES	450	400	400	374	400	400
2090	COMMUNICATIONS	309	461	461	374	511	511
2201	INS WORKMENS COMP	55	253	253	220	329	329
2271	MAINTENANCE EQUIPMENT	58	240	270	262	480	480
2272	MAIN STRUC IMP GRDS	16.904	14.684	14.356	13.331	15.100	14.100
2330	MEMBERSHIPS	71	86	86	80	90	90
2390	OFFICE EXPENSE	447	525	627	587	475	400
2429	PRO SERV OTHERS	1.600				1.950	3.950
2520	SMALL TOOLS & INSTRUM	296	200	200	186	200	200
2559	SPEC DEPT EXP OTHER	67	50	57	57	75	75
2610	TRANSPORTATION TRAVEL	376	325	225	184	300	250
2640	UTILITIES	1					
	MAJOR OBJECT TOTAL	20.634	17.224	16.935	15.655	19.910	20.785
3200	CONTRIB OTHER AGENCY	500	500	500	500	500	500
	MAJOR OBJECT TOTAL	500	500	500	500	500	500
4200	STRUCT & IMPROVEMENT					4.600	
4300	EQUIPMENT	3.648	5.025	6.799	5.317	6.625	4.635
	MAJOR OBJECT TOTAL	3.648	5.025	6.799	5.317	11.225	4.635
5100	COSTS APPLIED				- 200		
	MAJOR OBJECT TOTAL				- 200		
	BUDGET UNIT TOTALS	40.139	44.544	47.990	44.229	60.158	50.767

UNIT TITLE: 710-1 VETERANS MEMORIAL BUI

CLASSIFICATION
FUNCTION: RECREATION & CULTURAL SERVICES
ACTIVITY: VETERANS MEMORIAL BUILDINGS

COUNTY OF YOLO — STATE OF CALIFORNIA
BUDGET UNIT EXPENDITURE DETAIL
BUDGET FOR THE FISCAL YEAR 1971-72

FUND: 110

COUNTY BUDGET FORM
SCHEDULE 8

ACCOUNT NUMBER	EXPENDITURE CLASSIFICATION	ACTUAL EXPENDITURES 1969-70	APPROPRIATIONS JULY 1 1970	APPROPRIATIONS JUNE 30 1971	EXPENDITURES ACT. X EST. 1970-71	EXP. ESTIMATES REQ. X REC. 1971-72	APP./ADOPT. BY THE BD. OF SUPV. 1971-72
3200	CONTRIB OTHER AGENCY	5,400	5,400	5,400	5,400	5,400	6,280
	MAJOR OBJECT TOTAL	5,400	5,400	5,400	5,400	5,400	6,280
	BUDGET UNIT TOTALS	5,400	5,400	5,400	5,400	5,400	6,280
	BRODERICK AMERICAN LEGION						250
	BRODERICK LEGION AUXILIARY						250
	BRODERICK VFW						250
	BRODERICK VFW AUXILIARY						250
	BRYTE VFW						250
	BRYTE VFW AUXILIARY						250
	DAVIS VFW						250
	DAVIS VFW AUXILIARY						250
	ESPARTO VFW						500
	VETERANS OF WORLD WAR I						250
	VETERANS OF WORLD WAR I AUXILIARY						250
	WEST SACRAMENTO VFW						250
	WEST SACRAMENTO VFW AUXILIARY						500
	WINTERS AMERICAN LEGION						400
	WOODLAND DISABLED VETERANS						250
	WOODLAND AMERICAN LEGION						1,130
	WOODLAND DISABLED VETERANS AUXILIARY						250
	WOODLAND VFW						500
	TOTAL						6,280

UNIT TITLE: 901-1 YOLO CO INTER AIRPORT

CLASSIFICATION

FUNCTION: PUBLIC SERVICES

ACTIVITY: AIRPORTS

COUNTY OF YOLO — STATE OF CALIFORNIA

BUDGET UNIT EXPENDITURE DETAIL

BUDGET FOR THE FISCAL YEAR 1971-72

FUND: 112

COUNTY BUDGET FORM SCHEDULE 6

ACCOUNT NUMBER	EXPENDITURE CLASSIFICATION	ACTUAL EXPENDITURES 1969-70	APPROPRIATIONS JULY 1 1970	APPROPRIATIONS JUNE 30 1971	EXPENDITURES ACT. X EST. 1970-71	EXP. ESTIMATES REQ. X REC. 1971-72	APP./ADOPT. BY THE BD. OF SUPV. 1971-72
4200	STRUCTURES IMPVTS	33.506	9.989	9.989		15.328	22.989
	MAJOR OBJECT TOTAL	33.506	9.989	9.989		15.328	22.989
	BUDGET UNIT TOTALS	33.506	9.989	9.989		15.328	22.989

UNIT TITLE: 999-1 PROVISIONS FOR CONTI

CLASSIFICATION
FUNCTION:
ACTIVITY:

COUNTY OF YOLO — STATE OF CALIFORNIA
BUDGET UNIT EXPENDITURE DETAIL
BUDGET FOR THE FISCAL YEAR 1971-72

FUND: 110

COUNTY BUDGET FORM
SCHEDULE 6

ACCOUNT NUMBER	EXPENDITURE CLASSIFICATION	ACTUAL EXPENDITURES 1969-70	APPROPRIATIONS JULY 1 1970	APPROPRIATIONS JUNE 30 1971	EXPENDITURES ACT. X EST. 1970-71	EXP. ESTIMATES REQ. X REC. 1971-72	APP./ADOPT. BY THE BD. OF SUPV. 1971-72
9900	APPROP FOR CONTING		650,000	230,906		500,000	600,000
	MAJOR OBJECT TOTAL		650,000	230,906		500,000	600,000
	BUDGET UNIT TOTALS		650,000	230,906		500,000	600,000

UNIT TITLE: 999-3 PROVISIONS FOR CONTI

CLASSIFICATION

FUNCTION:

ACTIVITY:

COUNTY OF YOLO — STATE OF CALIFORNIA
BUDGET UNIT EXPENDITURE DETAIL
BUDGET FOR THE FISCAL YEAR 1971-72

FUND: 130

COUNTY BUDGET FORM SCHEDULE 6

ACCOUNT NUMBER	EXPENDITURE CLASSIFICATION	ACTUAL EXPENDITURES 1969-70	APPROPRIATIONS JULY 1 1970	APPROPRIATIONS JUNE 30 1971	EXPENDITURES ACT. X EST. 1970-71	EXP. ESTIMATES REQ. X REC. 1971-72	APP./ADOPT. BY THE BD. OF SUPV. 1971-72
9900	APPROP FOR CONTINGENC		53,720	17,387		10,300	13,409
	MAJOR OBJECT TOTAL		53,720	17,387		10,300	13,409
	BUDGET UNIT TOTALS		53,720	17,387		10,300	13,409

UNIT TITLE: 999-4 PROVISIONS FOR CONTI

CLASSIFICATION
FUNCTION:
ACTIVITY:

COUNTY OF YOLO — STATE OF CALIFORNIA
BUDGET UNIT EXPENDITURE DETAIL
BUDGET FOR THE FISCAL YEAR 1971-72
FUND: 140

COUNTY BUDGET FORM
SCHEDULE 6

ACCOUNT NUMBER	EXPENDITURE CLASSIFICATION	ACTUAL EXPENDITURES 1969-70	APPROPRIATIONS JULY 1 1970	APPROPRIATIONS JUNE 30 1971	EXPENDITURES ACT. X EST. 1970-71	EXP. ESTIMATES REQ. X REC. 1971-72	APP./ADOPT. BY THE BD. OF SUPV. 1971-72
9900	APPROP FOR CONT		18.000	10.909		10.000	18.000
	MAJOR OBJECT TOTAL		18.000	10.909		10.000	18.000
	BUDGET UNIT TOTALS		18.000	10.909		10.000	18.000

State Controller
County Budget Act
1964

COUNTY OF YOLO
STATE OF CALIFORNIA

DETAIL OF PROVISIONS FOR RESERVES

(With Supplemental Data affecting Reserve Totals)

BUDGET FOR THE FISCAL YEAR 19[illegible]

11-76
COUNTY BUDGET FORM
SCHEDULE 7

DESCRIPTION—PURPOSE (1)	Reserve Balance as of June 30, 19[illegible] (2)	Decreases or Cancellations of Reserves Requested ☐ Recommended ☒ (3)	Decreases or Cancellations of Reserves Approved/Adopted by the Board of Supervisors (4)	Increases or New Reserves To be Provided in Budget Year Requested ☐ Recommended ☒ (5)	Increases or New Reserves To be Provided in Budget Year Approved/Adopted by the Board of Supervisors (6)	Total Reserve for Budget Year (7)	Fund (8)
General Reserve	50,000			50,000		100,000	General
General Reserve	18,000	18,000		18,000		18,000	Property Tax Reduction
Accumulative Reserve	479,500					479,500	Accumulative Capital Outlay

State Controller
County Budget Act
1964

COUNTY OF [illegible]
STATE OF CALIFORNIA
STATUS OF EXPENDITURES FROM BOND (CONSTRUCTION) FUNDS
SPECIAL STATEMENT FOR 19[illegible] FISCAL YEAR BUDGET

11-97
COUNTY BUDGET FORM
SCHEDULE 8

DESCRIPTION Issue—Fund—Project Identification	Amount of Bonds Authorized	Amount of Bonds Sold to Date	Total Actual or Estimated Project Cost	Total Expenditures as of	
				From Bond Proceeds	From Other Sources
(1)	(2)	(3)	(4)	(5)	(6)
NO BOND FUNDS					

State Controller
County Budget Act
1964

COUNTY OF YOLO
STATE OF CALIFORNIA

11-95
COUNTY BUDGET FORM
SCHEDULE 9

OPERATIONS OF WORKING CAPITAL FUND

SPECIAL INFORMATIONAL STATEMENT FOR 19 71 - 72 FISCAL YEAR

Fund Title:

Service Activity:

OPERATING DETAILS (1)	Actual 19__-__ (2)	Actual/Estimated 19__-__ (3)	Proposed Estimates 19__-__ (4)	Approved Estimates 19__-__ (5)
INCOME				
Charges for Services:		NO WORKING CAPITAL FUNDS		
Other Income				
Total Income				
EXPENSES				
Cost of Inventoried Materials and Supplies Used:				
Inventory-Beginning of year				
Plus: Purchases during year				
Total Available				
Less: Inventory-End of year				
Cost of Inventoried Materials and Supplies Used				
Other Operating Expenses:				
Total Expenses				
EXCESS INCOME OVER (UNDER) EXPENSES				
FIXED ASSETS EXPENDITURES				
Equipment				
Other				
Total Fixed Assets				

State Controller
County Budget Act
1966

COUNTY OF YOLO
STATE OF CALIFORNIA
OPERATIONS OF ENTERPRISE FUND
BUDGET FOR THE FISCAL YEAR 19 71 - 72

II-99
COUNTY BUDGET FORM
SCHEDULE 10

Unit Title: Yolo General Hospital Enterprise Fund
Classification
" Function:
" Activity:

OPERATING DETAILS (1)		Actual 19 69 - 70 (2)	Actual Estimated 19 70 - 71 (3)	Proposed Estimates 19 71 - 72 (4)	Approved Estimates 19 - (5)	Fund
ACTUAL AND ESTIMATED REVENUES						
4100	Interest		220			
5340	State Aid for Tuberculosis Control	13,325	10,076	1,200		
6341	Private Patients	205,311	145,106	160,000		
6342	State Health Care Deposit Fund	807,767	319,700	300,000		
6343	State Option Offset		524,556	610,000		
6344	Medi-Cal Standard Offset		373,789	281,277		
6345	Medicare - Hospital Services	236,636	245,118	275,000		
6346	Medi-Cal - Hospital Services	781,524	64,699	65,000		
6347	Medicare - Physicians Services	14,412	9,546	10,000		
6348	Physicians - Other Services	7,227	5,542	6,000		
6349	Weimar Patients	10,236	6,302	7,500		
6399	Sale of Meals and Drugs	36,285	38,726	40,000		
7100	Contributions from County General Fund	1,171,781	1,195,884	1,220,000		
7101	Services to Other County Departments	107,275	73,500	80,000		
7400	Applicable to Prior Years	130,048				
7500	Sale of Fixed Assets	210	300			
7600	Other Sales	143	233	200		
7700	Other Income	1,070	8,612	1,600		
		3,523,250	3,021,909	3,057,777		
	Accounts Receivable - Medicare			114,000		
	Total Actual and Estimated Revenues	3,523,250	3,021,909	3,171,777		

UNIT TITLE: 515-1 YOLO GEN HOSP

CLASSIFICATION
FUNCTION: PUBLIC ASSISTANCE
ACTIVITY: HOSPITAL CARE

COUNTY OF YOLO — STATE OF CALIFORNIA
BUDGET UNIT EXPENDITURE DETAIL
BUDGET FOR THE FISCAL YEAR 1971-72

FUND: 190

COUNTY BUDGET FORM
SCHEDULE 6

ACCOUNT NUMBER	EXPENDITURE CLASSIFICATION	ACTUAL EXPENDITURES 1969-70	APPROPRIATIONS JULY 1 1970	APPROPRIATIONS JUNE 30 1971	EXPENDITURES ACT. X EST. 1970-71	EXP. ESTIMATES REQ. X REC. 1971-72	APP./ADOPT. BY THE BD. OF SUPV. 1971-72
1101	REGULAR EMPLOYEES	977,936	1,050,288	963,753	755,554	704,519	704,519
1102	EXTRA HELP	41,112	5,700	31,384	29,152	19,455	19,455
1103	OVERTIME	28,528	29,630	32,267	28,560	28,185	28,185
1201	ETIREMENT	91,006	96,094	96,444	69,658	66,604	66,604
1202	OASDI	45,935	49,971	50,621	36,487	34,955	34,955
1300	GROUP INSURANCE	27,340	29,041	30,611	22,411	20,022	20,022
	MAJOR OBJECT TOTAL	1,211,857	1,260,724	1,205,080	941,822	873,740	873,740
2050	CLOTHING & PERS SUPP	3,017	2,260	3,610	1,741	1,630	1,630
2090	COMMUNICATIONS	27,116	27,000	25,510	20,439	18,500	18,500
2130	FOOD	52,317	49,200	37,455	32,361	36,000	36,000
2170	HOUSEHOLD	52,231	49,920	33,160	27,964	33,650	33,650
2201	INS WORKMENS COMP	15,075	20,100	16,880	10,958	10,972	10,972
2202	INS PUB LIABILITY	23,505	23,500	16,500	14,714	18,000	18,000
2203	INS FIRE & EXT COVERA	3,200	3,200	3,200	3,200	3,200	3,200
2209	INS OTHER	1,000	1,000	1,000	1,000	1,000	1,000
2271	MAINTENANCE EQUIPMENT	10,638	7,600	14,679	11,427	9,135	9,135
2272	MAINTENANCE STRUCT	11,396	15,200	11,486	8,524	10,400	10,400
2300	MEDICAL LAB SUPPLIES	143,145	126,850	140,912	128,594	118,100	118,100
2330	MEMBERSHIPS	2,562	2,800	6,000	5,915	4,000	4,000
2360	MISCELLANEOUS	1,544		6	4,239		
2390	OFFICE EXPENSE	10,234	11,430	11,806	10,308	8,100	8,100
2421	AUDITING	24,975	24,975	24,975	24,975	24,975	24,975
2422	EDP SERVICES	1,025	1,075	1,075	1,025	1,075	1,075
2423	LEGAL SERVICES	500	500	500	500	500	500
2425	MED & DENTAL SERVICES	383,979	353,760	381,160	370,995	378,600	378,600
2429	PROF SERVICES OTHER	56,147	55,130	64,380	59,377	52,730	52,730
2460	PUBLICATIONS LEGAL NO	1,620	1,050	1,495	1,034	1,050	1,050
2491	RENTS & LEASES EQUIP	174	600	1,321	854	1,800	1,800
2520	SMALL TOOLS INSTRUMEN	215	300	300	170	300	300
2553	LIBRARY BOOKS PERIOD	545	650	650	53	600	600
2585	PAYMENTS PRIVATE INST	71,603	80,000	110,000	108,321	110,000	110,000
2586	PYMNTS OTH GOVT INST	95,502	138,400	141,000	121,941	110,000	110,000
2610	TRANS & TRAVEL	3,148	5,900	7,700	5,951	7,800	7,800
2640	UTILITIES	27,725	31,000	29,920	29,913	29,400	29,400
2990	EXP APPLI TO PR YRS	1,151			6,120		
	MAJOR OBJECT TOTAL	1,022,987	1,033,400	1,086,680	991,895	991,517	991,517

UNIT TITLE: 515-1 YOLO GEN HOSP

CLASSIFICATION

FUNCTION: PUBLIC ASSISTANCE

ACTIVITY: HOSPITAL CARE

COUNTY OF YOLO — STATE OF CALIFORNIA

BUDGET UNIT EXPENDITURE DETAIL

BUDGET FOR THE FISCAL YEAR 1971-72

FUND: 190

COUNTY BUDGET FORM SCHEDULE 6

ACCOUNT NUMBER	EXPENDITURE CLASSIFICATION	ACTUAL EXPENDITURES 1969-70	APPROPRIATIONS JULY 1 1970	APPROPRIATIONS JUNE 30 1971	EXPENDITURES ACT. X EST. 1970-71	EXP. ESTIMATES REQ. X REC. 1971-72	APP./ADOPT. BY THE BD. OF SUPV. 1971-72
3200	CONT TO OTHER AGENCY	1,171,781	1,212,000	1,196,000	1,195,884	1,220,000	1,220,000
3220	DEPRECIATION EXPENSE	51,600	55,000	71,000	70,800	63,200	63,200
	MAJOR OBJECT TOTAL	1,223,381	1,267,000	1,267,000	1,266,684	1,283,200	1,283,200
4200	STRUCTURES & IMPROV	250	13,700	19,986	18,726	6,500	6,500
4300	EQUIPMENT	6,951	7,230	8,558	7,446	16,820	16,820
	MAJOR OBJECT TOTAL	7,201	20,930	28,544	26,172	23,320	23,320
	BUDGET UNIT TOTALS	3,465,426	3,582,054	3,587,304	3,226,573	3,171,777	3,171,777

PART III

Budgets of Special Districts Governed Through Local Boards

State Controller
County Budget Act
1964

DISTRICT BUDGET FORM
SCHEDULE II

COUNTY OF YOLO
STATE OF CALIFORNIA

GOVERNING BOARD:
Board of Supervisors ☒
Other ☐

SUMMARY OF SPECIAL DISTRICT BUDGETS

FOR THE FISCAL YEAR 19 71 - 72

DISTRICT AND FUND		REQUIREMENTS			MEANS OF FINANCING				Tax Rate on Secured Roll Actual ☐ Est'd ☐
		Expenditure Appropriations	Provisions for Reserves (Increases or New Reserves)	Total Requirements	Available Financing	Amount to be Raised by Current Property Tax Levy			
						Total	Unsecured	Secured	
(1)		(2)	(3)	(4)	(5)	(6)	(7)	(8)	(9)
FIRE PROTECTION DISTRICTS									
Capay	General	19,770		19,770	7,592	12,178			
Dunnigan	General	52,450		52,450	12,390	40,060			
East Davis	General	90,000		90,000	6,771	83,229			
East Davis	Debt Service	10,003		10,003	927	9,076			
Esparto	General	37,475		37,475	24,815	12,660			
Knights Landing	General	14,900		14,900	9,268	5,632			
Westgate	General	515,673		515,673	53,875	461,798			
Westgate	Debt Service	43,368	8,888	52,256	13,603	38,653			
West Plainfield	General	34,965		34,965	6,843	28,122			
Willow Oak	General	38,785		38,785	18,072	20,713			
Winters	General	47,283	6,000	53,283	11,105	42,178			
Winters	Debt Service	1,720	1,860	3,580		3,580			
Total Fire Protection Districts		908,392	16,748	925,140	165,261	759,879			
LIGHTING MAINTENANCE DISTRICTS									
Arlington Oaks	General	1,445		1,445	285	1,160			
Brentwood Village	General	675		675	193	482			
Elkhorn Village	General	20,125		20,125	2,249	17,876			
Oaks	General	11,225		11,225	1,376	9,849			
Westfield Village Zone 1	General	32,775		32,775	2,372	30,403			
Westfield Village Zone 2	General	13,525		13,525	1,851	11,674			
Total Lighting Maintenance Dists.		79,770		79,770	8,326	71,444			
STORM DRAINAGE MAINTENANCE DISTRICTS									
Storm Drainage #1	General	9,525	4,000	13,525	1,868	11,657			
Storm Drainage #2	General				195	-0-			
Storm Drainage #3	General	2,015		2,015	679	1,336			
Total Storm Drainage Maintenance Districts		11,540	4,000	15,540	2,742	12,993			
COUNTY SERVICE AREAS									
El Macero	General	14,725		14,725	8,557	6,168			
Port Center	General	2,000	1,400	3,400	2,191	1,209			
Total County Service Areas		16,725	1,400	18,125	10,748	7,377			
Total Special Districts Governed by the Board of Supervisors		1,016,427	22,148	1,038,575	187,077	851,693			

State Controller
County Budget Act
1964

COUNTY OF YOLO
STATE OF CALIFORNIA

SUMMARY OF AVAILABLE FINANCING

(Before Providing for Current Property Tax Levy)

BUDGETS OF SPECIAL DISTRICTS

FOR THE FISCAL YEAR 1971 - 72

III-2
DISTRICT BUDGET FORM
SCHEDULE 12
GOVERNING BOARD:
Board of Supervisors ☒
Other ☐

DISTRICT AND FUND		Fund Balance (Per Auditor) as of June 30, 19 71 Actual ☒ Estimated ☐	Less: Fund Balance—Unavailable			Inter-Fund Transfers	Fund Balance Available for Financing Budget Year Requirements Actual ☒ Estimated ☐	Estimated Revenues (Other than Current Property Taxes)	Total Available Financing
			Reserve for Encumbrances	Uncancelled General Reserves and Reserves Within A. C. O. Funds	Other Reserves				
[1]		[2]	[3]	[4]	[5]	[6]	[7]	[8]	[9]
FIRE PROTECTION DISTRICTS									
Capay	General	9,797	205	2,200				200	7,592
Dunnigan	General	55,040		44,950			10,090	2,300	12,390
East Davis	General	5,371					5,371	1,400	6,771
East Davis	Debt Service	5,835		4,908			927		927
Esparto	General	25,540		1,700			23,840	975	24,815
Knights Landing	General	14,293		5,600			8,693	575	9,268
Westgate	General	84,875		35,000			49,875	4,000	53,875
Westgate	Debt Service	22,491		8,888			13,603		13,603
West Plainfield	General	36,393		30,900			5,493	1,350	6,843
Willow Oak	General	25,572		9,000			16,572	1,500	18,072
Winters	General	10,055					10,055	1,050	11,105
Winters	Debt Service	-0-					-0-		-0-
Total Fire Protection Districts		295,262	205	143,146			151,911	13,350	165,261
LIGHTING MAINTENANCE DISTRICTS									
Arlington Oaks	General	735		450			285		285
Brentwood Village	General	393		200			193		193
Elkhorn Village	General	11,249		9,000			2,249		2,249
Oaks	General	6,376		5,000			1,376		1,376
Westfield Village Zone 1	General	11,372		9,000			2,372		2,372
Westfield Village Zone 2	General	3,251		1,400			1,851		1,851
Total Lighting Maint. Districts		33,376		25,050			8,326		8,326
STORM DRAINAGE MAINTENANCE DISTRICTS									
Storm Drainage #1	General	1,868					1,868		1,868
Storm Drainage #2	General	1,095		900			195		195
Storm Drainage #3	General	1,129		450			679		679
Total Storm Drainage Maintenance Districts		4,092		1,350			2,742		2,742
COUNTY SERVICE AREAS									
El Macero	General	64,032			57,975		6,057	2,500	8,557
Fort Center	General	2,191					2,191		2,191
Total County Service Areas		66,223			57,975		8,248	2,500	10,748
Total Special Districts Governed by the Board of Supervisors		398,953	205	169,546	57,975		171,227	15,850	187,077

State Controller
County Budget Act
1966

COUNTY OF YOLO
STATE OF CALIFORNIA
3/2 - CAPAY FIRE PROTECTION DISTRICT BUDGET
(Name)
BUDGET FOR THE FISCAL YEAR 19 71 - 72

DISTRICT BUDGET FORM
SCHEDULE 13B

GOVERNING BOARD:
Board of Supervisors ☒
Other ☐

SUMMARY DATA

FUND	NET ASSESSED VALUATION	ALLOWANCE FOR DELINQUENCY
	Secured Roll: ; Unsecured Roll:	Secured: %; Unsecured: %
	Secured Roll: ; Unsecured Roll:	Secured: %; Unsecured: %
	Secured Roll: ; Unsecured Roll:	Secured: %; Unsecured: %

FUND	Fund Balance as of June 30, 19 71 Actual ☒ Est. ☐	LESS: FUND BALANCE—UNAVAILABLE: Reserve for Encumbrances	Uncancelled General Reserves and Reserves Within ACO Funds	Other Reserves	Inter-Fund Transfers	Fund Balance Available for Financing Budget Year Requirements	Estimated Revenues (Other Than Current Property Taxes)	Total Available Financing
General	9,797	205	2,200			7,392	200	7,592

FUND	REQUIREMENTS: Expenditure Appropriations	Provisions for Reserves (Increases or New Reserves)	Total Requirements	Available Financing	MEANS OF FINANCING: Amount to be Raised by Current Property Tax Levy: Total	Unsecured	Secured	Tax Rate on Secured Roll Actual ☐ Est. ☐
General	19,770		19,770	7,592	12,178			

ANALYSIS OF REVENUES BY SOURCE
(Other than Current Property Taxes)

SOURCE—DESCRIPTION (1)	Actual Revenues 19 69 - 70 (2)	Actual ☒ Estimated ☐ Revenues 19 70 - 71 (3)	Revenue Estimates Requested ☐ Recommended ☒ 19 71 - 72 (4)	Approved/Adopted by the Governing Board 19 - (5)	Fund (General or Operating unless otherwise indicated) (6)
Prior Years Taxes		324			
Interest	517	635	200		
Other	65	47			
Homeowners Property Tax Relief	447	454			
Business Inventory Tax Relief	113	22			
Total	1,142	1,482	200		

EXPENDITURE DETAIL

EXPENDITURE CLASSIFICATION (7)		Actual Expenditures 19 69 - 70 (8)	Actual ☐ Estimated ☐ Expenditures 19 70 - 71 (9)	Expenditure Estimates Requested ☐ Recommended ☒ 19 71 - 72 (10)	Approved/Adopted by the Governing Board 19 - (11)	Fund (General or Operating unless otherwise indicated) (12)
SERVICES AND SUPPLIES						
2090	Communications	726	903	1,200		
2201	Insurance - Workmen's Compensation	435	365	825		
2202	Insurance - Public Liability	1,168	1,030	1,800		
2203	Insurance - Fire and Extended	51	215	300		

State Controller
County Budget Act
1966

COUNTY OF YOLO
STATE OF CALIFORNIA

312 - CAPAY FIRE PROTECTION [Name] **DISTRICT EXPENDITURE DETAIL—Continued**

BUDGET FOR THE FISCAL YEAR 19 71 - 72

DISTRICT BUDGET FORM
SCHEDULE 13C
GOVERNING BOARD:
Board of Supervisors ☑
Other ☐

EXPENDITURE CLASSIFICATION [7]		Actual Expenditures 19 69 - 70 [8]	Actual ☐ Estimated ☑ Expenditures 19 70 - 71 [9]	Expenditure Estimates Requested ☐ Recommended ☑ 19 71 - 72 [10]	Approved/Adopted by the Governing Board 19 - [11]	Fund (General or Operating unless otherwise indicated) [12]
SERVICES AND SUPPLIES (Continued)						
2271	Maintenance - Equipment	2,623	3,425	4,500		
2272	Maintenance - Structures, Improvements, and Grounds	-0-	-0-	1,000		
2360	Miscellaneous Expense	153	150	300		
2421	Auditing and Fiscal Services	69	-0-	150		
2429	Professional and Specialized Services - Other	3,398	450	500		
2492	Rents and Leases - Buildings and Grounds	120	120	150		
2556	Volunteer Firemen	-0-	3,075	4,000		
2640	Utilities	180	1,185	250		
	Total Services and Supplies	8,922	10,918	14,975		
FIXED ASSETS						
4200	Structures and Improvements	312	370	1,500		
4300	Equipment	3,960	6,350	1,500		
	Total Fixed Assets	4,272	6,720	3,000		
9900	Appropriation for Cont ncies	-0-	-0-	1,795		
	GRAND TOTAL	13,194	17,638	19,770		

Structures and Improvements

Shed for Tanker $1,500.00

Equipment

Monitors	$1,000.00
Portable Pump	500.00
	$1,500.00

State Controller
County Budget Act
1986

COUNTY OF TOLO
STATE OF CALIFORNIA
314 - DUNNIGAN FIRE PROTECTION **DISTRICT BUDGET**
(Name)
BUDGET FOR THE FISCAL YEAR 19 71 - 72

III-3
DISTRICT BUDGET FORM
SCHEDULE 13B
GOVERNING BOARD:
Board of Supervisors ☒
Other ☐

SUMMARY DATA

FUND	NET ASSESSED VALUATION	ALLOWANCE FOR DELINQUENCY
	Secured Roll: ; Unsecured Roll:	Secured: %; Unsecured: %
	Secured Roll: ; Unsecured Roll:	Secured: %; Unsecured: %
	Secured Roll: ; Unsecured Roll:	Secured: %; Unsecured: %

FUND	Fund Balance as of June 30, 19 71 Actual ☒ Est. ☐	LESS: FUND BALANCE—UNAVAILABLE: Reserve for Encumbrances	Uncancelled General Reserves and Reserves Within ACO Funds	Other Reserves	Inter-Fund Transfers	Fund Balance Available for Financing Budget Year Requirements	Estimated Revenues (Other Than Current Property Taxes)	Total Available Financing
General	55,040		44,950			10,090	2,300	12,390

FUND	REQUIREMENTS: Expenditure Appropriations	Provisions for Reserves (Increase or New Reserves)	Total Requirements	Available Financing	MEANS OF FINANCING: Amount to be Raised by Current Property Tax Levy: Total	Unsecured	Secured	Tax Rate on Secured Roll Actual ☐ Est. ☐
General	52,450		52,450	12,390	40,060			

ANALYSIS OF REVENUES BY SOURCE
(Other than Current Property Taxes)

SOURCE—DESCRIPTION (1)	Actual Revenues 1969 - 70 (2)	Actual ☒ Estimated ☐ Revenues 19 70 - 71 (3)	Revenue Estimates Requested ☐ Recommended ☒ 19 71 - 72 (4)	Approved/Adopted by the Governing Board 19 ___ - ___ (5)	Fund (General or Operating unless otherwise indicated) (6)
Prior Years Taxes		143			
Interest	2,234	2,738	2,000		
Other In Lieu Taxes	654	226	200		
Other	220	154	100		
Homeowners Property Tax Relief	120	43			
Business Inventory Tax Relief	307	731			
Total	3,535	4,035	2,300		

EXPENDITURE DETAIL

EXPENDITURE CLASSIFICATION (7)	Actual Expenditures 1969 - 70 (8)	Actual ☐ Estimated ☒ Expenditures 19 70 - 71 (9)	Expenditure Estimates Requested ☐ Recommended ☒ 19 71 - 72 (10)	Approved/Adopted by the Governing Board 19 ___ - ___ (11)	Fund (General or Operating unless otherwise indicated) (12)
SALARIES AND EMPLOYEE BENEFITS					
1101 Regular Employees	3,150	3,150	3,500		
1102 Extra Help	-0-	-0-	500		
Total Salaries and Employee Benefits	3,150	3,150	4,000		

State Controller
County Budget Act
1966

COUNTY OF YOLO
STATE OF CALIFORNIA

314 - DUNNIGAN FIRE PROTECTION (Name) **DISTRICT EXPENDITURE DETAIL—Continued**

BUDGET FOR THE FISCAL YEAR 1971 - 72

III-6
DISTRICT BUDGET FORM
SCHEDULE 13C
GOVERNING BOARD:
Board of Supervisors ☒
Other ☐

EXPENDITURE CLASSIFICATION		Actual Expenditures 1969 - 70	Actual ☐ Estimated ☒ Expenditures 1970 - 71	Expenditure Estimates Requested ☐ Recommended ☒ 1971 - 72	Approved/Adopted by the Governing Board 19 -	Fund (General or Operating unless otherwise indicated)
[7]		[8]	[9]	[10]	[11]	[12]
SERVICES AND SUPPLIES						
2090	Communications	301	285	350		
2201	Insurance - Workmen's Compensation	-0-	-0-	700		
2202	Insurance - Public Liability	-0-	-0-	1,900		
2203	Insurance - Fire and Extended	-0-	-0-	900		
2209	Insurance - Other	2,912	2,424	-0-		
2271	Maintenance - Equipment	2,557	1,650	3,500		
2272	Maintenance - Structures, Improvements and Grounds	23	77	600		
2360	Miscellaneous Expense	366	228	400		
2421	Auditing and Fiscal Services	68	65	100		
2640	Utilities	581	826	1,000		
	Total Services and Supplies	6,808	5,555	9,450		
FIXED ASSETS						
4200	Structures and Improvements	2,184	1,500	35,000		
4300	Equipment	235	300	2,000		
	Total Fixed Assets	2,419	1,800	37,000		
PROVISION FOR CONTINGENCIES						
9900	Appropriation for Contingencies	-0-	1,600	2,000		
GRAND TOTAL		12,377	17,105	52,450		

Salaries

District Secretary	$900
Hall Caretaker	900
Truck Maint. & Caretaker	1,200
Secretary of Fire Dept.	75
Treasurer of Fire Dept.	75
	$3,150

Structures and Improvements

New Firehouse	$35,000

Equipment

Resuscitators, Masks and Related Fire Equipment	$2,000

State Controller
County Budget Act
1966

COUNTY OF YOLO
STATE OF CALIFORNIA
315 - EAST DAVIS FIRE PROTECTION (Name) **DISTRICT BUDGET**
BUDGET FOR THE FISCAL YEAR 19 71 - 72

DISTRICT BUDGET FORM
SCHEDULE 138
GOVERNING BOARD:
Board of Supervisors ☒
Other ☐

SUMMARY DATA

FUND	NET ASSESSED VALUATION	ALLOWANCE FOR DELINQUENCY
	Secured Roll: ; Unsecured Roll:	Secured: %; Unsecured: %
	Secured Roll: ; Unsecured Roll:	Secured: %; Unsecured: %
	Secured Roll: ; Unsecured Roll:	Secured: %; Unsecured: %

FUND	Fund Balance as of June 30, 19 71 Actual ☒ Est. ☐	LESS: FUND BALANCE—UNAVAILABLE: Reserve for Encumbrances	LESS: FUND BALANCE—UNAVAILABLE: Uncancelled General Reserves and Reserves Within ACO Funds	LESS: FUND BALANCE—UNAVAILABLE: Other Reserves	Inter-Fund Transfers	Fund Balance Available for Financing Budget Year Requirements	Estimated Revenues (Other Than Current Property Taxes)	Total Available Financing
General	5,371					5,371	1,400	6,771
Debt Service	5,835		4,908			927		927

FUND	REQUIREMENTS: Expenditure Appropriations	REQUIREMENTS: Provisions for Reserves (Increases or New Reserves)	REQUIREMENTS: Total Requirements	REQUIREMENTS: Available Financing	MEANS OF FINANCING: Amount to be Raised by Current Property Tax Levy: Total	Unsecured	Secured	Tax Rate on Secured Roll Actual ☐ Est. ☐
General	90,000		90,000	6,771	83,229			
Debt Service	10,003		10,003	927	9,076			

ANALYSIS OF REVENUES BY SOURCE
(Other than Current Property Taxes)

SOURCE—DESCRIPTION (1)	Actual Revenues 19 69 - 70 (2)	Actual ☒ Estimated ☐ Revenues 19 70 - 71 (3)	Revenue Estimates Requested ☐ Recommended ☒ 19 71 - 72 (4)	Approved/Adopted by the Governing Board 19 - (5)	Fund (General or Operating unless otherwise indicated) (6)
Prior Years Taxes		1,213			
Interest	1,410	1,735	1,400		General
Other		208			General
Homeowners Property Tax Relief	790	699			General
Business Inventory Tax Relief	17	34			General
Total	2,217	3,949	1,400		General
Homeowners Property Tax Relief	202	151			Debt Service
Business Inventory Tax Relief	121	88			Debt Service
Total	323	239			Debt Service

EXPENDITURE DETAIL

EXPENDITURE CLASSIFICATION (7)	Actual Expenditures 19 69 - 70 (8)	Actual ☐ Estimated ☒ Expenditures 19 70 - 71 (9)	Expenditure Estimates Requested ☐ Recommended ☒ 19 71 - 72 (10)	Approved/Adopted by the Governing Board 19 - (11)	Fund (General or Operating unless otherwise indicated) (12)
SERVICES AND SUPPLIES					
2360 Miscellaneous Expense	-0-	-0-	5,000		
2429 Professional and Specialized Services - Other	43,067	72,784	85,000		
Total Services and Supplies	43,067	72,784	90,000		

State Controller
County Budget Act
1965

COUNTY OF YOLO
STATE OF CALIFORNIA

315 - EAST DAVIS FIRE PROTECTION (Name) **DISTRICT EXPENDITURE DETAIL — Continued**

BUDGET FOR THE FISCAL YEAR 19 71 - 72

DISTRICT BUDGET FORM
SCHEDULE 13C
GOVERNING BOARD:
Board of Supervisors ☒
Other ☐

EXPENDITURE CLASSIFICATION [7]	Actual Expenditures 19 69 - 70 [8]	Actual ☐ Estimated ☒ Expenditures 19 70 - 71 [9]	Expenditure Estimates Requested ☐ Recommended ☒ 19 71 - 72 [10]	Approved/Adopted by the Governing Board 19 ___ - ___ [11]	Fund (General or Operating unless otherwise indicated) [12]
OTHER CHARGES					
Principal on Bonds	-0-	5,000	5,000		Debt Service
Interest on Bonds	4,565	5,190	5,003		Debt Service
Total Other Charges	4,565	10,190	10,003		Debt Service
GRAND TOTAL	47,632	82,974	100,003		

State Controller
County Budget Act
1966

COUNTY OF Yolo
STATE OF CALIFORNIA
316 - ESPARTO FIRE PROTECTION (Name) **DISTRICT BUDGET**
BUDGET FOR THE FISCAL YEAR 19 71 - 72

DISTRICT BUDGET FORM
SCHEDULE 138
GOVERNING BOARD:
Board of Supervisors ☒
Other ☐

SUMMARY DATA

FUND	NET ASSESSED VALUATION	ALLOWANCE FOR DELINQUENCY
	Secured Roll: ; Unsecured Roll:	Secured: %; Unsecured: %
	Secured Roll: ; Unsecured Roll:	Secured: %; Unsecured: %
	Secured Roll: ; Unsecured Roll:	Secured: %; Unsecured: %

FUND	Fund Balance as of June 30, 19 71 Actual ☒ Est. ☐	LESS: FUND BALANCE—UNAVAILABLE: Reserve for Encumbrances	Uncancelled General Reserves and Reserves Within ACO Funds	Other Reserves	Inter-Fund Transfers	Fund Balance Available for Financing Budget Year Requirements	Estimated Revenues (Other Than Current Property Taxes)	Total Available Financing
General	25,540		1,700			23,840	975	24,815

FUND	REQUIREMENTS: Expenditure Appropriations	Provisions for Reserves (Increases or New Reserves)	Total Requirements	Available Financing	MEANS OF FINANCING: Amount to be Raised by Current Property Tax Levy: Total	Unsecured	Secured	Tax Rate on Secured Roll Actual ☐ Est. ☐
General	37,475		37,475	24,815	12,660			

ANALYSIS OF REVENUES BY SOURCE
(Other than Current Property Taxes)

SOURCE—DESCRIPTION (1)	Actual Revenues 1969 - 70 (2)	Actual ☒ Estimated ☐ Revenues 1970 - 71 (3)	Revenue Estimates Requested ☐ Recommended ☒ 1971 - 72 (4)	Approved/Adopted by the Governing Board 19 - (5)	Fund (General or Operating unless otherwise indicated) (6)
Prior Years Taxes		561			
Interest	968	1,188	800		
Other In Lieu Taxes	26	26	25		
Other	163	272	150		
Homeowners Property Tax Relief	445	390			
Business Inventory Tax Relief	74	104			
Total	1,676	2,541	975		

EXPENDITURE DETAIL

EXPENDITURE CLASSIFICATION (7)		Actual Expenditures 1969 - 70 (8)	Actual ☐ Estimated ☒ Expenditures 1970 - 71 (9)	Expenditure Estimates Requested ☐ Recommended ☒ 1971 - 72 (10)	Approved/Adopted by the Governing Board 19 - (11)	Fund (General or Operating unless otherwise indicated) (12)
SERVICES AND SUPPLIES						
2090	Communications	646	600	800		
2209	Insurance - Other	1,928	2,300	2,500		
2271	Maintenance - Equipment	1,859	2,500	3,500		
2360	Miscellaneous Expense	458	1,000	1,500		

State Controller
County Budget Act
1966

COUNTY OF YOLO
STATE OF CALIFORNIA

314 - ESPARTO FIRE PROTECTION (Name)

DISTRICT EXPENDITURE DETAIL—Continued

BUDGET FOR THE FISCAL YEAR 19 71 - 72

III-10
DISTRICT BUDGET FORM
SCHEDULE 13C
GOVERNING BOARD:
Board of Supervisors ☒
Other ☐

EXPENDITURE CLASSIFICATION [7]		Actual Expenditures 19 69 - 70 [8]	Actual ☐ Estimated ☐ Expenditures 1970 - 71 [9]	Expenditure Estimates Requested ☐ Recommended ☒ 19 71 - 72 [10]	Approved/Adopted by the Governing Board 19 ___ - ___ [11]	Fund (General or Operating unless otherwise indicated) [12]
SERVICES AND SUPPLIES (Continued):						
2421	Auditing and Fiscal Services	66	68	75		
2429	Professional and Specialized Services - Other	3,543	-0-	-0-		
2556	Volunteer Firemen	-0-	4,000	4,500		
2640	Utilities	400	375	600		
	Total Services and Supplies	8,900	10,643	13,475		
FIXED ASSETS						
4300	Equipment	1,032	2,000	23,000		
PROVISIONS FOR CONTINGENCIES						
9900	Appropriations for Contingencies	-0-	-0-	1,000		
	GRAND TOTAL	9,932	12,643	37,475		

Equipment

Fire Truck $23,000

State Controller
County Budget Act
1966

COUNTY OF YOLO
STATE OF CALIFORNIA
317 - KNIGHTS LANDING FIRE PROTECTION (Name) **DISTRICT BUDGET**
BUDGET FOR THE FISCAL YEAR 19 71 - 72

DISTRICT BUDGET FORM
SCHEDULE 13B
GOVERNING BOARD:
Board of Supervisors ☒
Other ☐

SUMMARY DATA

FUND	NET ASSESSED VALUATION	ALLOWANCE FOR DELINQUENCY
	Secured Roll: ; Unsecured Roll:	Secured: %; Unsecured: %
	Secured Roll: ; Unsecured Roll:	Secured: %; Unsecured: %
	Secured Roll: ; Unsecured Roll:	Secured: %; Unsecured: %

FUND	Fund Balance as of June 30, 19 71 Actual ☒ Est. ☐	LESS: FUND BALANCE—UNAVAILABLE: Reserve for Encumbrances	Uncancelled General Reserves and Reserves Within ACO Funds	Other Reserves	Inter-Fund Transfers	Fund Balance Available for Financing Budget Year Requirements	Estimated Revenues (Other Than Current Property Taxes)	Total Available Financing
General	14,293		5,600			8,693	575	9,268

FUND	REQUIREMENTS: Expenditure Appropriations	Provisions for Reserves (Increases or New Reserves)	Total Requirements	Available Financing	MEANS OF FINANCING: Amount to be Raised by Current Property Tax Levy: Total	Unsecured	Secured	Tax Rate on Secured Roll Actual ☐ Est. ☐
General	14,900		14,900	9,268	5,632			

ANALYSIS OF REVENUES BY SOURCE
(Other than Current Property Taxes)

SOURCE—DESCRIPTION (1)	Actual Revenues 19 69 - 70 (2)	Actual ☒ Estimated ☐ Revenues 19 70 - 71 (3)	Revenue Estimates Requested ☐ Recommended ☒ 19 71 - 72 (4)	Approved/Adopted by the Governing Board 19 - (5)	Fund (General or Operating unless otherwise indicated) (6)
Prior Years Taxes		260			
Interest	950	711	500		
Other	121	80	75		
Other In Lieu Taxes		35			
Homeowners Property Tax Relief	295	301			
Business Inventory Tax Relief	153	262			
Total	1,519	1,629	575		

EXPENDITURE DETAIL

EXPENDITURE CLASSIFICATION (7)		Actual Expenditures 1969 - 70 (8)	Actual ☐ Estimated ☒ Expenditures 19 70 - 71 (9)	Expenditure Estimates Requested ☐ Recommended ☒ 19 71 - 72 (10)	Approved/Adopted by the Governing Board 19 - (11)	Fund (General or Operating unless otherwise indicated) (12)
SERVICES AND SUPPLIES						
2090	Communications	569	800	1,200		
2209	Insurance - Other	2,188	2,000	3,000		
2271	Maintenance - Equipment	813	1,500	2,000		
2360	Miscellaneous Expense	141	100	100		

State Controller
County Budget Act
1966

COUNTY OF YOLO
STATE OF CALIFORNIA
317 - KNIGHTS LANDING FIRE PROTECTION (Name)
DISTRICT EXPENDITURE DETAIL—Continued
BUDGET FOR THE FISCAL YEAR 19 71 - 72

III-12
DISTRICT BUDGET FORM
SCHEDULE 13C
GOVERNING BOARD:
Board of Supervisors ☒
Other ☐

EXPENDITURE CLASSIFICATION [7]	Actual Expenditures 19 69 - 70 [8]	Actual ☐ Estimated ☒ Expenditures 19 70 - 71 [9]	Expenditure Estimates Requested ☐ Recommended ☒ 19 71 - 72 [10]	Approved/Adopted by the Governing Board 19 - [11]	Fund (General or Operating unless otherwise indicated) [12]
SERVICES AND SUPPLIES (Continued)					
2423 Legal Services	471	100	100		
2429 Professional and Specialized Services - Other	1,812	1,500	3,000		
2640 Utilities	319	400	500		
Total Services and Supplies	6,313	6,400	9,900		
FIXED ASSETS					
4200 Structures and Improvements	9,798	3,000	3,000		
4300 Equipment	-0-	1,000	1,000		
Total Fixed Assets	9,798	4,000	4,000		
PROVISIONS FOR CONTINGENCIES					
9900 Appropriations for Contingencies	-0-	-0-	1,000		
GRAND TOTAL	16,111	10,400	14,900		
Structures and Improvements					
Building for Tanker and Pickup $3,000					
Equipment					
Fire Hose and Related Equipment 1,000					

State Controller
County Budget Act
1966

COUNTY OF YOLO
STATE OF CALIFORNIA
322 - WESTGATE FIRE PROTECTION DISTRICT BUDGET
[Name]
BUDGET FOR THE FISCAL YEAR 19 71 - 72

DISTRICT BUDGET FORM
SCHEDULE 13B
GOVERNING BOARD:
Board of Supervisors ☒
Other ☐

SUMMARY DATA

FUND	NET ASSESSED VALUATION	ALLOWANCE FOR DELINQUENCY
	Secured Roll: ; Unsecured Roll:	Secured: %; Unsecured: %
	Secured Roll: ; Unsecured Roll:	Secured: %; Unsecured: %
	Secured Roll: ; Unsecured Roll:	Secured: %; Unsecured: %

FUND	Fund Balance as of June 30, 19 71 Actual ☒ Est. ☐	LESS: FUND BALANCE—UNAVAILABLE: Reserve for Encumbrances	Uncancelled General Reserves and Reserves Within ACO Funds	Other Reserves	Inter-Fund Transfers	Fund Balance Available for Financing Budget Year Requirements	Estimated Revenues (Other Than Current Property Taxes)	Total Available Financing
General	84,875		35,000			49,875	4,000	53,875
Debt Service	22,491		8,888			13,603		13,603

FUND	REQUIREMENTS: Expenditure Appropriations	Provisions for Reserves (Increases or New Reserves)	Total Requirements	Available Financing	MEANS OF FINANCING: Amount to be Raised by Current Property Tax Levy: Total	Unsecured	Secured	Tax Rate on Secured Roll Actual ☐ Est. ☐
General	515,673		515,673	53,875	461,798			
Debt Service	43,368	8,888	52,256	13,503	38,653			

ANALYSIS OF REVENUES BY SOURCE
[Other than Current Property Taxes]

SOURCE—DESCRIPTION (1)	Actual Revenues 1969 - 70 (2)	Actual ☒ Estimated ☐ Revenues 19 70 - 71 (3)	Revenue Estimates Requested ☐ Recommended ☒ 19 71 - 72 (4)	Approved/Adopted by the Governing Board 19 ____ - ____ (5)	Fund [General or Operating unless otherwise indicated] (6)
Prior Years Taxes		14,607			General
Interest	4,172	2,003	1,500		General
Other In Lieu Taxes	13	26			General
Charges for Current Services	10,000	10,224			General
Other	6,714	2,663	2,500		General
Homeowners Property Tax Relief	13,733	17,002			General
Business Inventory Tax Relief	9,835	23,083			General
Total	44,467	69,610	4,000		General
Homeowners Property Tax Relief		1,760			Debt Service
Business Inventory Tax Relief		1,354			Debt Service
Total		3,114			Debt Service

EXPENDITURE DETAIL

EXPENDITURE CLASSIFICATION (7)		Actual Expenditures 1969 - 70 (8)	Actual ☐ Estimated ☒ Expenditures 19 70 - 71 (9)	Expenditure Estimates Requested ☐ Recommended ☒ 19 71 - 72 (10)	Approved/Adopted by the Governing Board 19 ____ - ____ (11)	Fund [General or Operating unless otherwise indicated] (12)
SALARIES AND EMPLOYEE BENEFITS						
1101	Regular Employees	274,244	309,168	357,280		
1201	County Contribution to Retirement	23,001	25,892	31,111		
1202	County Contribution to OASDI	11,966	13,118	18,527		
1300	County Contribution to Employee Group Insurance	13,219	16,215	25,920		
	Total Salaries and Employee Benefits	322,430	366,393	432,838		

State Controller
County Budget Act
1966

COUNTY OF YOLO
STATE OF CALIFORNIA

322 - WESTGATE FIRE PROTECTION (Name) **DISTRICT EXPENDITURE DETAIL — Continued**

BUDGET FOR THE FISCAL YEAR 19 71 - 72

III-14
DISTRICT BUDGET FORM
SCHEDULE 13C
GOVERNING BOARD:
Board of Supervisors ☒
Other ☐

EXPENDITURE CLASSIFICATION		Actual Expenditures 19 69 - 70	Actual ☐ Estimated ☒ Expenditures 19 70 - 71	Expenditure Estimates Requested ☐ Recommended ☒ 19 71 - 72	Approved/Adopted by the Governing Board 19 -	Fund (General or Operating unless otherwise indicated)
[7]		[8]	[9]	[10]	[11]	[12]
SERVICES AND SUPPLIES						
2050	Clothing and Personal Supplies	2,708	3,099	3,645		
2090	Communications	2,164	2,500	3,000		
2170	Household Expense	-0-	2,365	2,500		
2201	Insurance - Workmen's Compensation	-0-	13,420	14,000		
2202	Insurance - Public Liability	-0-	3,550	3,550		
2203	Insurance - Fire and Extended Coverage	-0-	1,450	1,600		
2209	Insurance - Other	20,543	300	300		
2271	Maintenance - Equipment	9,249	9,000	12,000		
2272	Maintenance - Structures, Improvements, and Grounds	572	780	2,640		
2360	Miscellaneous Expense	7,120	3,000	4,400		
2390	Office Expense	-0-	800	800		
2421	Auditing and Fiscal Service	-0-	147	150		
2423	Legal Fees	-0-	11,500	2,300		
2429	Professional and Specialized Services - Other	5,672	-0-	-0-		
2553	Library Books, Supplies, and Periodicals	-0-	425	700		
2556	Volunteer Firemen	-0-	1,600	-0-		
2557	Commissioners	-0-	1,700	1,700		
2640	Utilities	9,863	9,800	9,800		
	Total Services and Supplies	57,471	67,436	63,085		
OTHER CHARGES						
4300	Taxes and Assessments	99	123	150		
FIXED ASSETS						
4200	Structures and Improvements	74,010	44,194	-0-		
4300	Equipment	12,966	2,838	4,600		
	Total Fixed Assets	86,976	47,032	4,600		
PROVISION FOR CONTINGENCIES						
9900	Appropriation for Contingencies	-0-	-0-	15,000		
OTHER CHARGES						
Note on 1965 Fire Truck		-0-	10,127	9,709		
Down Payment on New Truck		-0-	-0-	15,966		

State Controller
County Budget Act
1966

COUNTY OF [illegible] STATE OF CALIFORNIA

322 - WESTGATE FIRE PROTECTION (Name)

DISTRICT EXPENDITURE DETAIL—Continued

BUDGET FOR THE FISCAL YEAR 19 71 - 72

III-15
DISTRICT BUDGET FORM
SCHEDULE 13C
GOVERNING BOARD:
Board of Supervisors ☒
Other ☐

EXPENDITURE CLASSIFICATION [7]			Actual Expenditures 19 69 - 70 [8]	Actual ☐ Estimated ☒ Expenditures 19 70 - 71 [9]	Expenditure Estimates Requested ☐ Recommended ☒ 19 71 - 72 [10]	Approved/Adopted by the Governing Board 19 — — [11]	Fund (General or Operating unless otherwise indicated) [12]
OTHER CHARGES (Continued)							
Note on Building			-0-	19,706	17,713		Debt Service
Total Other Charges			-0-	28,833	42,368		Debt Service
GRAND TOTAL			466,976	507,817	559,061		
Salaries							
1 Chief	@	$1,301.00/mo	$15,612				
1 Assistant Chief	@	1,114.30/mo	13,371				
1 Batallion Chief	@	1,020.50/mo	12,246				
4 Captains	@	927.00/mo	44,496				
1 Captain	@	952.00/mo	11,424				
2 Lieutenants	@	883.00/mo	21,192				
1 Lieutenant	@	801.00/mo	9,612				
8 Engineers	@	801.00/mo	76,896				
2 Engineers	@	763.00/mo	18,312				
5 Firemen	@	659.00/6 months					
		692.00/6 months	40,530				
8 Firemen	@	763.00/mo	73,248				
2 Firemen	@	727.00/mo	17,448				
1 Secretary	@	155.00/mo	1,860				
Future Promotions			1,033				
Total Salaries			$357,280				
Equipment							
New Car			$3,500				
Turn-out equipment for new men and 2 new radios			1,100				
Total Equipment			$4,600				

State Controller
County Budget Act
1966

COUNTY OF YOLO
STATE OF CALIFORNIA
373 - WEST PLAINFIELD FIRE PROTECTION (Name) **DISTRICT BUDGET**
BUDGET FOR THE FISCAL YEAR 19 71 - 72

DISTRICT BUDGET FORM
SCHEDULE 13B
GOVERNING BOARD:
Board of Supervisors ☒
Other ☐

SUMMARY DATA

FUND	NET ASSESSED VALUATION	ALLOWANCE FOR DELINQUENCY
	Secured Roll: ; Unsecured Roll:	Secured: %; Unsecured: %
	Secured Roll: ; Unsecured Roll:	Secured: %; Unsecured: %
	Secured Roll: ; Unsecured Roll:	Secured: %; Unsecured: %

FUND	LESS: FUND BALANCE—UNAVAILABLE				Inter-Fund Transfers	Fund Balance Available for Financing Budget Year Requirements	Estimated Revenues (Other Than Current Property Taxes)	Total Available Financing
	Fund Balance as of June 30, 19 71 Actual ☒ Est. ☐	Reserve for Encumbrances	Uncancelled General Reserves and Reserves Within ACO Funds	Other Reserves				
General	36,393		30,900			5,493	1,350	6,843

FUND	REQUIREMENTS				MEANS OF FINANCING			Tax Rate on Secured Roll Actual ☐ Est. ☐
					Amount to be Raised by Current Property Tax Levy			
	Expenditure Appropriations	Provisions for Reserves (Increase or New Reserves)	Total Requirements	Available Financing	Total	Unsecured	Secured	
General	34,965		34,965	6,843	28,122			

ANALYSIS OF REVENUES BY SOURCE
(Other than Current Property Taxes)

SOURCE—DESCRIPTION	Actual Revenues 19 69 - 70	Actual ☒ Estimated ☐ Revenues 19 70 - 71	Revenue Estimates Requested ☐ Recommended ☒ 19 71 - 72	Approved/Adopted by the Governing Board 19 -	Fund (General or Operating unless otherwise indicated)
(1)	(2)	(3)	(4)	(5)	(6)
Prior Years Taxes		305			
Interest	1,360	1,612	1,000		
Other	385	384	350		
Homeowners Property Tax Relief	329	346			
Business Inventory Tax Relief	24	108			
Total	2,298	2,955	1,350		

EXPENDITURE DETAIL

EXPENDITURE CLASSIFICATION	Actual Expenditures 19 69 - 70	Actual ☐ Estimated ☒ Expenditures 19 70 - 71	Expenditure Estimates Requested ☐ Recommended ☒ 19 71 - 72	Approved/Adopted by the Governing Board 19 -	Fund (General or Operating unless otherwise indicated)
(7)	(8)	(9)	(10)	(11)	(12)
SALARIES AND EMPLOYEE BENEFITS					
1101 Regular Employees	13,146	13,600	14,900		
1102 Extra Help	-0-	100	1,100		
1202 County Contributions to OASDI	650	650	700		
1300 County Contributions to Employee Group Insurance	180	100	200		
Total Salaries and Employee Benefits	13,176	14,450	16,000		

State Controller
County Budget Act
1966

COUNTY OF [illegible]
STATE OF CALIFORNIA
323 - WEST PLAINFIELD FIRE PROTECTION (Name) **DISTRICT EXPENDITURE DETAIL — Continued**
BUDGET FOR THE FISCAL YEAR 19 71 - 72

DISTRICT BUDGET FORM
SCHEDULE 13C
GOVERNING BOARD:
Board of Supervisors [X]
Other [ ]

EXPENDITURE CLASSIFICATION [7]		Actual Expenditures 19 69 - 70 [8]	Actual [ ] Estimated [X] Expenditures 19 70 - 71 [9]	Expenditure Estimates Requested [ ] Recommended [X] 19 71 - 72 [10]	Approved/Adopted by the Governing Board 19 - [11]	Fund (General or Operating unless otherwise indicated) [12]
SERVICES AND SUPPLIES						
2050	Clothing and Personal Supplies	81	200	300		
2090	Communications	1,746	1,200	1,700		
2170	Household Expense	213	500	500		
2201	Insurance - Workmen's Compensation	950	700	800		
2202	Insurance - Public Liability	1,220	1,409	1,500		
2209	Insurance - Other	-0-	-0-	100		
2271	Maintenance - Equipment	2,682	3,500	5,000		
2272	Maintenance - Structures, Improvements, and Grounds	7	100	100		
2360	Miscellaneous Expense	426	500	1,000		
2390	Office Expense	22	190	200		
2421	Auditing and Fiscal Services	60	63	65		
2423	Legal Services	-0-	-0-	200		
2429	Professional and Specialized Services - Other	795	120	-0-		
2640	Utilities	992	1,700	2,000		
2990	Expenditures Applicable to Prior Years	332	-0-	-0-		
	Total Services and Supplies	9,526	10,182	13,665		
FIXED ASSETS						
4200	Structures and Improvements	15	500	1,500		
4300	Equipment	443	5,000	3,000		
	Total Fixed Assets	458	5,500	4,500		
PROVISION FOR CONTINGENCIES						
9900	Appropriations for Contingencies	-0-	1,000	1,000		
	GRAND TOTAL	24,360	31,132	34,965		

Salaries

1 Assistant Chief	$7,300
1 Fireman	6,700
Total Salaries	$14,000

Structures and Improvements

Storage Building	$1,500

Equipment

Pickup Truck	$3,000

State Controller
County Budget Act
1966

COUNTY OF YOLO
STATE OF CALIFORNIA
324 - WILLOW OAK FIRE PROTECTION (Name) **DISTRICT BUDGET**
BUDGET FOR THE FISCAL YEAR 1971 - 72

DISTRICT BUDGET FORM
SCHEDULE 13B
GOVERNING BOARD:
Board of Supervisors ☒
Other ☐

SUMMARY DATA

FUND	NET ASSESSED VALUATION	ALLOWANCE FOR DELINQUENCY
	Secured Roll: ; Unsecured Roll:	Secured: %; Unsecured: %
	Secured Roll: ; Unsecured Roll:	Secured: %; Unsecured: %
	Secured Roll: ; Unsecured Roll:	Secured: %; Unsecured: %

FUND	Fund Balance as of June 30, 19 71 Actual ☒ Est. ☐	LESS: FUND BALANCE—UNAVAILABLE: Reserve for Encumbrances	Uncancelled General Reserves and Reserves Within ACO Funds	Other Reserves	Inter-Fund Transfers	Fund Balance Available for Financing Budget Year Requirements	Estimated Revenues (Other Than Current Property Taxes)	Total Available Financing
General	25,572		9,000			16,572	1,500	18,072

FUND	REQUIREMENTS: Expenditure Appropriations	Provisions for Reserves (Increases or New Reserves)	Total Requirements	Available Financing	MEANS OF FINANCING: Amount to be Raised by Current Property Tax Levy: Total	Unsecured	Secured	Tax Rate on Secured Roll Actual ☐ Est. ☐
General	38,785		38,785	18,072	20,713			

ANALYSIS OF REVENUES BY SOURCE
(Other than Current Property Taxes)

SOURCE—DESCRIPTION (1)	Actual Revenues 1969 - 70 (2)	Actual ☒ Estimated ☐ Revenues 19 70 - 71 (3)	Revenue Estimates Requested ☐ Recommended ☒ 1971 - 72 (4)	Approved/Adopted by the Governing Board 19 - (5)	Fund (General or Operating unless otherwise indicated) (6)
Prior Years Taxes		341			
Interest	1,038	1,150	750		
Rents and Concessions	494	450	400		
Other	372	361	350		
Homeowners Property Tax Relief	384	391			
Business Inventory Tax Relief	179	380			
Total	2,467	3,073	1,500		

EXPENDITURE DETAIL

EXPENDITURE CLASSIFICATION (7)	Actual Expenditures 19 69 - 70 (8)	Actual ☐ Estimated ☒ Expenditures 19 70 - 71 (9)	Expenditure Estimates Requested ☐ Recommended ☒ 19 71 - 72 (10)	Approved/Adopted by the Governing Board 19 - (11)	Fund (General or Operating unless otherwise indicated) (12)
SALARIES AND EMPLOYEE BENEFITS					
1101 Regular Employees	10,140	10,140	12,700		
1202 County Contribution to OASDI	487	487	665		
Total Salaries and Employee Benefits	10,627	10,627	13,365		

State Controller
County Budget Act
1966

COUNTY OF YOLO
STATE OF CALIFORNIA
324 - WILLOW OAK FIRE PROTECTION (Name)
DISTRICT EXPENDITURE DETAIL—Continued
BUDGET FOR THE FISCAL YEAR 1971 - 72

III-19
DISTRICT BUDGET FORM
SCHEDULE 13C
GOVERNING BOARD:
Board of Supervisors [X]
Other [ ]

EXPENDITURE CLASSIFICATION [7]		Actual Expenditures 19 69 - 70 [8]	Actual [ ] Estimated [X] Expenditures 19 70 - 71 [9]	Expenditure Estimates Requested [ ] Recommended [X] 19 71 - 72 [10]	Approved/Adopted by the Governing Board 19 - [11]	Fund (General or Operating unless otherwise indicated) [12]
SERVICES AND SUPPLIES						
2090	Communications	388	460	400		
2209	Insurance - Other	1,133	2,558	2,500		
2271	Maintenance - Equipment	1,859	1,550	1,500		
2272	Maintenance - Structures, Improvements, and Grounds	1,171	2,500	15,000		
2360	Miscellaneous Expense	20	150	350		
2421	Auditing and Fiscal Services	-0-	68	120		
2429	Professional and Specialized Services - Other	755	128	1,000		
2556	Volunteer Firemen	-0-	900	1,500		
2640	Utilities	508	615	550		
	Total Services and Supplies	5,834	8,929	22,920		
FIXED ASSETS						
4300	Equipment	-0-	521	500		
PROVISION FOR CONTINGENCIES						
9900	Appropriations for Contingencies	-0-	-0-	2,000		
	GRAND TOTAL	16,441	20,077	38,785		

Salaries

Captain	$6,600
Lieutenant	6,600
	$12,660

Equipment

New self-contained masks or related equipment	$500

State Controller
County Budget Act
1986

COUNTY OF [illegible]
STATE OF CALIFORNIA

[illegible] RIPPERS FIRE PROTECTION **DISTRICT BUDGET**
(Name)
BUDGET FOR THE FISCAL YEAR 19 71 - 72

111-20
DISTRICT BUDGET FORM
SCHEDULE 1SB
GOVERNING BOARD:
Board of Supervisors ☒
Other ☐

SUMMARY DATA

FUND	NET ASSESSED VALUATION	ALLOWANCE FOR DELINQUENCY
	Secured Roll: ; Unsecured Roll:	Secured: %; Unsecured: %
	Secured Roll: ; Unsecured Roll:	Secured: %; Unsecured: %
	Secured Roll: ; Unsecured Roll:	Secured: %; Unsecured: %

FUND	LESS: FUND BALANCE—UNAVAILABLE				Inter-Fund Transfers	Fund Balance Available for Financing Budget Year Requirements	Estimated Revenues (Other Than Current Property Taxes)	Total Available Financing
	Fund Balance as of June 30, 19 71 Actual ☒ Est. ☐	Reserve for Encumbrances	Uncancelled General Reserves and Reserves Within ACO Funds	Other Reserves				
General	10,055					10,055	1,050	11,105
Debt Service	-0-					-0-		-0-

FUND	REQUIREMENTS				MEANS OF FINANCING			Tax Rate on Secured Roll Actual ☐ Est. ☐
					Amount to be Raised by Current Property Tax Levy			
	Expenditure Appropriations	Provisions for Reserves (Increases or New Reserves)	Total Requirements	Available Financing	Total	Unsecured	Secured	
General	47,283	6,000	53,283	11,105	42,178			
Debt Service	3,720	1,860	5,580	-0-	5,580			

ANALYSIS OF REVENUES BY SOURCE
(Other than Current Property Taxes)

SOURCE—DESCRIPTION	Actual Revenues 19 69 - 70	Actual ☒ Estimated ☐ Revenues 19 70 - 71	Revenue Estimates Requested ☐ Recommended ☒ 19 71 - 72	Approved/Adopted by the Governing Board 19 -	Fund (General or Operating unless otherwise indicated)
(1)	(2)	(3)	(4)	(5)	(6)
Prior Years Taxes		309			
Interest	340	421	550		
Other In Lieu Taxes					
Other	1,024	166	500		
Homeowners Property Tax Relief	438	518			
Business Inventory Tax Relief	89	186			
Total	1,141	2,521	1,050		

EXPENDITURE DETAIL

EXPENDITURE CLASSIFICATION	Actual Expenditures 19 69 - 70	Actual ☐ Estimated ☒ Expenditures 19 70 - 71	Expenditure Estimates Requested ☐ Recommended ☒ 19 71 - 72	Approved/Adopted by the Governing Board 19 -	Fund (General or Operating unless otherwise indicated)
(7)	(8)	(9)	(10)	(11)	(12)
SALARIES AND EMPLOYEE BENEFITS					
1101 Regular Employees	10,420	10,720	12,552		
1201 Contributions to Retirement	-0-	-0-	2,100		
1202 Contributions to OASDI	310	320	330		
Total Salaries and Employee Benefits	11,130	11,320	15,082		

State Controller
County Budget Act
1966

COUNTY OF YOLO
STATE OF CALIFORNIA

325 - WINTERS FIRE PROTECTION (Name)

DISTRICT EXPENDITURE DETAIL — Continued

BUDGET FOR THE FISCAL YEAR 19 71 - 72

111-21
DISTRICT BUDGET FORM
SCHEDULE 13C
GOVERNING BOARD:
Board of Supervisors ☒
Other ☐

EXPENDITURE CLASSIFICATION [7]		Actual Expenditures 19 69 - 70 [8]	Actual ☐ Estimated ☒ Expenditures 19 70 - 71 [9]	Expenditure Estimates Requested ☐ Recommended ☒ 19 71 - 72 [10]	Approved/Adopted by the Governing Board 19 - [11]	Fund (General or Operating unless otherwise indicated) [12]
SERVICES AND SUPPLIES						
2090	Communications	1,672	1,575	1,086		
2201	Insurance - Workmen's Compensation	574	625	900		
2202	Insurance - Public Liability	2,004	2,225	2,100		
2209	Insurance - Other	-0-	-0-	400		
2271	Maintenance - Equipment	4,150	4,000	4,800		
2272	Maintenance - Structures, Improvements, and Grounds	1,145	1,500	1,600		
2360	Miscellaneous Expense	274	550	700		
2421	Auditing and Fiscal Services	98	125	125		
2429	Professional and Specialized Services - Other	2,890	800	-0-		
2556	Volunteer Firemen	-0-	2,000	2,200		
2610	Transportation and Travel	794	600	600		
2640	Utilities	150	250	450		
	Total Services and Supplies	13,751	14,250	14,961		
FIXED ASSETS						
4200	Structures and Improvements	-0-	18,156	420		
4300	Equipment	3,974	5,000	12,500		
	Total Fixed Assets	3,974	23,156	12,970		
9900	Appropriations for Contingencies	-0-	-0-	4,000		
OTHER CHARGES						
3502	Note on Building (Principal and Interest	-0-	-0-	3,720		Debt Service
	GRAND TOTAL	28,853	48,726	51,003		

Salaries

1 Fire Chief	14,920
1 Captain	7,540
1 Dispatcher	5,300
1 Relief Dispatcher	760
	28,520

Structures and Improvements

New Building	420

Equipment

New Fire Truck	12,500

State Controller
County Budget Act
1966

DISTRICT BUDGET FORM
SCHEDULE 13B

GOVERNING BOARD:
Board of Supervisors ☒
Other ☐

COUNTY OF YOLO
STATE OF CALIFORNIA

341 - ARLINGTON OAKS LIGHTING MAINTENANCE **DISTRICT BUDGET**
(Name)
BUDGET FOR THE FISCAL YEAR 19 71 - 72

SUMMARY DATA

FUND	NET ASSESSED VALUATION	ALLOWANCE FOR DELINQUENCY
	Secured Roll: ; Unsecured Roll:	Secured: %; Unsecured: %
	Secured Roll: ; Unsecured Roll:	Secured: %; Unsecured: %
	Secured Roll: ; Unsecured Roll:	Secured: %; Unsecured: %

FUND	Fund Balance as of June 30, 19 71 Actual ☒ Est. ☐	LESS: FUND BALANCE—UNAVAILABLE: Reserve for Encumbrances	LESS: FUND BALANCE—UNAVAILABLE: Uncancelled General Reserves and Reserves Within ACO Funds	LESS: FUND BALANCE—UNAVAILABLE: Other Reserves	Inter-Fund Transfers	Fund Balance Available for Financing Budget Year Requirements	Estimated Revenues (Other Than Current Property Taxes)	Total Available Financing
General	735		450			285		285

FUND	REQUIREMENTS: Expenditure Appropriations	REQUIREMENTS: Provisions for Reserves (Increases or New Reserves)	REQUIREMENTS: Total Requirements	REQUIREMENTS: Available Financing	MEANS OF FINANCING: Amount to be Raised by Current Property Tax Levy: Total	Unsecured	Secured	Tax Rate on Secured Roll /Actual ☐ Est. ☐
General	1,445		1,445	285	1,160			

ANALYSIS OF REVENUES BY SOURCE
(Other than Current Property Taxes)

SOURCE—DESCRIPTION (1)	Actual Revenues 19 69 - 70 (2)	Actual ☒ Estimated ☐ Revenues 19 70 - 71 (3)	Revenue Estimates Requested ☐ Recommended ☒ 19 71 - 72 (4)	Approved/Adopted by the Governing Board 19 - (5)	Fund (General or Operating unless otherwise indicated) (6)
Prior Years Taxes		24			

EXPENDITURE DETAIL

EXPENDITURE CLASSIFICATION (7)	Actual Expenditures 19 69 - 70 (8)	Actual ☐ Estimated ☒ Expenditures 19 70 - 71 (9)	Expenditure Estimates Requested ☐ Recommended ☒ 19 71 - 72 (10)	Approved/Adopted by the Governing Board 19 - (11)	Fund (General or Operating unless otherwise indicated) (12)
SERVICES AND SUPPLIES					
2421 Auditing and Fiscal Services	25	25	25		
2424 Architectural, Engineering, and Planning Services	-0-	100	100		
2640 Utilities	1,020	1,320	1,320		
Total Services and Supplies	1,045	1,445	1,445		

State Controller
County Budget Act
1966

COUNTY OF YOLO
STATE OF CALIFORNIA

342 - BRENTWOOD VILLAGE LIGHTING MAINTENANCE (Name) **DISTRICT BUDGET**

BUDGET FOR THE FISCAL YEAR 19 71 - 72

DISTRICT BUDGET FORM
SCHEDULE 13B

GOVERNING BOARD:
Board of Supervisors [X]
Other [ ]

SUMMARY DATA

FUND	NET ASSESSED VALUATION	ALLOWANCE FOR DELINQUENCY
	Secured Roll: ; Unsecured Roll:	Secured: %; Unsecured: %
	Secured Roll: ; Unsecured Roll:	Secured: %; Unsecured: %
	Secured Roll: ; Unsecured Roll:	Secured: %; Unsecured: %

FUND	Fund Balance as of June 30, 19 71 Actual [X] Est. [ ]	LESS: FUND BALANCE—UNAVAILABLE			Inter-Fund Transfers	Fund Balance Available for Financing Budget Year Requirements	Estimated Revenues (Other Than Current Property Taxes)	Total Available Financing
		Reserve for Encumbrances	Uncancelled General Reserves and Reserves Within ACO Funds	Other Reserves				
General	393		200			193		193

FUND	REQUIREMENTS				MEANS OF FINANCING			Tax Rate on Secured Roll Actual [ ] Est. [ ]
					Amount to be Raised by Current Property Tax Levy			
	Expenditure Appropriations	Provisions for Reserves (Increases or New Reserves)	Total Requirements	Available Financing	Total	Unsecured	Secured	
General	675		675	193	482			

ANALYSIS OF REVENUES BY SOURCE
(Other than Current Property Taxes)

SOURCE—DESCRIPTION	Actual Revenues 1969 - 70	Actual [X] Estimated [ ] Revenues 19 70 - 71	Revenue Estimates Requested [ ] Recommended [X] 1971 - 72	Approved/Adopted by the Governing Board 19 -	Fund (General or Operating unless otherwise indicated)
(1)	(2)	(3)	(4)	(5)	(6)
Prior Years Taxes		12			

EXPENDITURE DETAIL

EXPENDITURE CLASSIFICATION	Actual Expenditures 19 69 - 70	Actual [ ] Estimated [X] Expenditures 19 70 - 71	Expenditure Estimates Requested [ ] Recommended [X] 19 71 - 72	Approved/Adopted by the Governing Board 19 -	Fund (General or Operating unless otherwise indicated)
(7)	(8)	(9)	(10)	(11)	(12)
SERVICES AND SUPPLIES					
2421 Auditing and Fiscal Services	25	25	25		
2424 Architectural, Engineering, and Planning Services	-0-	100	100		
2640 Utilities	389	550	550		
Total Services and Supplies	414	675	675		

State Controller
County Budget Act
1966

COUNTY OF YOLO
STATE OF CALIFORNIA
343 - ELKHORN VILLAGE LIGHTING (Name) **DISTRICT BUDGET**
BUDGET FOR THE FISCAL YEAR 19 71 - 72

111-24
DISTRICT BUDGET FORM
SCHEDULE 13B
GOVERNING BOARD:
Board of Supervisors ☒
Other ☐

SUMMARY DATA

FUND	NET ASSESSED VALUATION	ALLOWANCE FOR DELINQUENCY
	Secured Roll: ; Unsecured Roll:	Secured: %; Unsecured: %
	Secured Roll: ; Unsecured Roll:	Secured: %; Unsecured: %
	Secured Roll: ; Unsecured Roll:	Secured: %; Unsecured: %

FUND	Fund Balance as of June 30, 19 71 Actual ☒ Est. ☐	LESS: FUND BALANCE—UNAVAILABLE: Reserve for Encumbrances	Uncancelled General Reserves and Reserves Within ACO Funds	Other Reserves	Inter-Fund Transfers	Fund Balance Available for Financing Budget Year Requirements	Estimated Revenues (Other Than Current Property Taxes)	Total Available Financing
General	11,249		9,000			2,249		2,249

FUND	REQUIREMENTS: Expenditure Appropriations	Provisions for Reserves (Increases or New Reserves)	Total Requirements	Available Financing	MEANS OF FINANCING: Amount to be Raised by Current Property Tax Levy: Total	Unsecured	Secured	Tax Rate on Secured Roll Actual ☐ Est. ☐
General	20,125		20,125	2,249	17,876			

ANALYSIS OF REVENUES BY SOURCE
(Other than Current Property Taxes)

SOURCE—DESCRIPTION (1)	Actual Revenues 19 69 - 70 (2)	Actual ☒ Estimated ☐ Revenues 19 70 - 71 (3)	Revenue Estimates Requested ☐ Recommended ☒ 19 71 - 72 (4)	Approved/Adopted by the Governing Board 19 - (5)	Fund (General or Operating unless otherwise indicated) (6)
Prior Years Taxes		344			
Homeowners Property Tax Relief	1,235	1,215			
Business Inventory Tax Relief	51	655			
Total	1,286	2,214			

EXPENDITURE DETAIL

EXPENDITURE CLASSIFICATION (7)	Actual Expenditures 19 69 - 70 (8)	Actual ☐ Estimated ☒ Expenditures 19 70 - 71 (9)	Expenditure Estimates Requested ☐ Recommended ☒ 19 71 - 72 (10)	Approved/Adopted by the Governing Board 19 - (11)	Fund (General or Operating unless otherwise indicated) (12)
SERVICES AND SUPPLIES					
2421 Auditing and Fiscal Services	25	25	25		
2424 Architectural, Engineering, and Planning Services	-0-	300	300		
2840 Utilities	16,060	19,800	19,800		
Total Services and Supplies	16,085	20,125	20,125		

State Controller
County Budget Act
1966

COUNTY OF TOLO
STATE OF CALIFORNIA
* 346 - OAKS LIGHTING MAINTENANCE (Name) DISTRICT BUDGET
BUDGET FOR THE FISCAL YEAR 19 71 - 72

DISTRICT BUDGET FORM
SCHEDULE 13B
GOVERNING BOARD:
Board of Supervisors ☒
Other ☐

SUMMARY DATA

FUND	NET ASSESSED VALUATION	ALLOWANCE FOR DELINQUENCY
	Secured Roll: ; Unsecured Roll:	Secured: %; Unsecured: %
	Secured Roll: ; Unsecured Roll:	Secured: %; Unsecured: %
	Secured Roll: ; Unsecured Roll:	Secured: %; Unsecured: %

FUND	Fund Balance as of June 30, 19 71 Actual ☒ Est. ☐	LESS: FUND BALANCE—UNAVAILABLE			Inter-Fund Transfers	Fund Balance Available for Financing Budget Year Requirements	Estimated Revenues (Other Than Current Property Taxes)	Total Available Financing
		Reserve for Encumbrances	Uncancelled General Reserves and Reserves Within ACO Funds	Other Reserves				
General	6,376		5,000			1,376		1,376

FUND	REQUIREMENTS				MEANS OF FINANCING			Tax Rate on Secured Roll Actual ☐ Est. ☐
					Amount to be Raised by Current Property Tax Levy			
	Expenditure Appropriations	Provisions for Reserves (Increases or New Reserves)	Total Requirements	Available Financing	Total	Unsecured	Secured	
General	11,225		11,225	1,376	9,849			

ANALYSIS OF REVENUES BY SOURCE
(Other than Current Property Taxes)

SOURCE—DESCRIPTION	Actual Revenues 19 69 - 70	Actual ☒ Estimated ☐ Revenues 19 70 - 71	Revenue Estimates Requested ☐ Recommended ☒ 19 71 - 72	Approved/Adopted by the Governing Board 19 -	Fund (General or Operating unless otherwise indicated)
(1)	(2)	(3)	(4)	(5)	(6)
Prior Years Taxes		145			

EXPENDITURE DETAIL

EXPENDITURE CLASSIFICATION	Actual Expenditures 19 69 - 70	Actual ☐ Estimated ☒ Expenditures 19 70 - 71	Expenditure Estimates Requested ☐ Recommended ☒ 19 71 - 72	Approved/Adopted by the Governing Board 19 -	Fund (General or Operating unless otherwise indicated)
(7)	(8)	(9)	(10)	(11)	(12)
SERVICES AND SUPPLIES					
2421 Auditing and Fiscal Services	50	50	25		
2424 Architectural, Engineering, and Planning Services	-0-	200	200		
2660 Utilities	9,446	11,000	11,000		
Total Services and Supplies	9,496	11,250	11,225		

* This budget unit represents the combination of Oaks Lighting Maintenance Districts which were formerly known as Zone 1 and Zone 2.

State Controller
County Budget Act
1966

COUNTY OF YOLO
STATE OF CALIFORNIA

348 - WESTFIELD VILLAGE LIGHTING MAINTENANCE (ZONE 1) (Name) **DISTRICT BUDGET**

BUDGET FOR THE FISCAL YEAR 19 71 - 72

III-26
DISTRICT BUDGET FORM
SCHEDULE 13B

GOVERNING BOARD:
Board of Supervisors ☒
Other ☐

SUMMARY DATA

FUND	NET ASSESSED VALUATION	ALLOWANCE FOR DELINQUENCY
	Secured Roll: ; Unsecured Roll:	Secured: %; Unsecured: %
	Secured Roll: ; Unsecured Roll:	Secured: %; Unsecured: %
	Secured Roll: ; Unsecured Roll:	Secured: %; Unsecured: %

FUND	Fund Balance as of June 30, 19 71 Actual ☒ Est. ☐	LESS: FUND BALANCE—UNAVAILABLE: Reserve for Encumbrances	LESS: FUND BALANCE—UNAVAILABLE: Unexpended General Reserves and Reserves Within ACO Funds	LESS: FUND BALANCE—UNAVAILABLE: Other Reserves	Inter-Fund Transfers	Fund Balance Available for Financing Budget Year Requirements	Estimated Revenues (Other Than Current Property Taxes)	Total Available Financing
General	11,372		9,000			2,372		2,372

FUND	REQUIREMENTS: Expenditure Appropriations	REQUIREMENTS: Provisions for Reserves (Increases or New Reserves)	REQUIREMENTS: Total Requirements	REQUIREMENTS: Available Financing	MEANS OF FINANCING: Amount to be Raised by Current Property Tax Levy: Total	Unsecured	Secured	Tax Rate on Secured Roll Actual ☐ Est. ☐
General	32,775		32,775	2,372	30,403			

ANALYSIS OF REVENUES BY SOURCE
(Other than Current Property Taxes)

SOURCE—DESCRIPTION (1)	Actual Revenues 1969 - 70 (2)	Actual ☒ Estimated ☐ Revenues 19 70 - 71 (3)	Revenue Estimates Requested ☐ Recommended ☒ 19 71 - 72 (4)	Approved/Adopted by the Governing Board 19 - (5)	Fund (General or Operating unless otherwise indicated) (6)
Prior Years Taxes		2,359			

EXPENDITURE DETAIL

EXPENDITURE CLASSIFICATION (7)	Actual Expenditures 19 69 - 70 (8)	Actual ☐ Estimated ☒ Expenditures 19 70 - 71 (9)	Expenditure Estimates Requested ☐ Recommended ☒ 19 71 - 72 (10)	Approved/Adopted by the Governing Board 19 - (11)	Fund (General or Operating unless otherwise indicated) (12)
SERVICES AND SUPPLIES					
2421 Auditing and Fiscal Services	25	25	25		
2424 Architectural, Engineering, and Planning Services	-0-	300	300		
2640 Utilities	27,212	32,450	32,450		
Total Services and Supplies	27,237	32,775	32,775		

State Controller
County Budget Act
1966

COUNTY OF YOLO
STATE OF CALIFORNIA

345 - WESTFIELD VILLAGE LIGHTING MAINTENANCE (ZONE 2) **DISTRICT BUDGET**
[Name]

BUDGET FOR THE FISCAL YEAR 1971 - 72

III-27
DISTRICT BUDGET FORM
SCHEDULE 13B

GOVERNING BOARD:
Board of Supervisors ☒
Other ☐

SUMMARY DATA

FUND	NET ASSESSED VALUATION	ALLOWANCE FOR DELINQUENCY
	Secured Roll: ; Unsecured Roll:	Secured: %; Unsecured: %
	Secured Roll: ; Unsecured Roll:	Secured: %; Unsecured: %
	Secured Roll: ; Unsecured Roll:	Secured: %; Unsecured: %

FUND	Fund Balance as of June 30, 19 71 Actual ☒ Est. ☐	LESS: FUND BALANCE—UNAVAILABLE: Reserve for Encumbrances	LESS: FUND BALANCE—UNAVAILABLE: Uncancelled General Reserves and Reserves Within ACO Funds	LESS: FUND BALANCE—UNAVAILABLE: Other Reserves	Inter-Fund Transfers	Fund Balance Available for Financing Budget Year Requirements	Estimated Revenues (Other Than Current Property Taxes)	Total Available Financing
General	3,251		1,400			1,851		1,851

FUND	REQUIREMENTS: Expenditure Appropriations	REQUIREMENTS: Provisions for Reserves (Increases or New Reserves)	REQUIREMENTS: Total Requirements	REQUIREMENTS: Available Financing	MEANS OF FINANCING: Amount to be Raised by Current Property Tax Levy: Total	Unsecured	Secured	Tax Rate on Secured Roll Actual ☐ Est. ☐
General	13,525		13,525	1,851	11,674			

ANALYSIS OF REVENUES BY SOURCE
(Other than Current Property Taxes)

SOURCE—DESCRIPTION (1)	Actual Revenues 19 69 - 70 (2)	Actual ☒ Estimated ☐ Revenues 19 70 - 71 (3)	Revenue Estimates Requested ☐ Recommended ☒ 19 71 - 72 (4)	Approved/Adopted by the Governing Board 19 - (5)	Fund (General or Operating unless otherwise indicated) (6)
Prior Years Taxes		220			

EXPENDITURE DETAIL

EXPENDITURE CLASSIFICATION (7)	Actual Expenditures 19 69 - 70 (8)	Actual ☐ Estimated ☒ Expenditures 19 70 - 71 (9)	Expenditure Estimates Requested ☐ Recommended ☒ 19 71 - 72 (10)	Approved/Adopted by the Governing Board 19 - (11)	Fund (General or Operating unless otherwise indicated) (12)
SERVICES AND SUPPLIES					
2421 Auditing and Fiscal Services	25	25	25		
2424 Architectural, Engineering, and Planning Services	-0-	300	300		
2640 Utilities	10,819	13,200	13,200		
Total Services and Supplies	10,844	13,525	13,525		

State Controller
County Budget Act
1966

COUNTY OF YOLO
STATE OF CALIFORNIA
404 - STORM DRAINAGE MAINTENANCE #1 **DISTRICT BUDGET**
(Name)
BUDGET FOR THE FISCAL YEAR 19 71 - 72

III-28
DISTRICT BUDGET FORM
SCHEDULE 13B
GOVERNING BOARD:
Board of Supervisors ☒
Other ☐

SUMMARY DATA

FUND	NET ASSESSED VALUATION	ALLOWANCE FOR DELINQUENCY
	Secured Roll: ; Unsecured Roll:	Secured: %; Unsecured: %
	Secured Roll: ; Unsecured Roll:	Secured: %; Unsecured: %
	Secured Roll: ; Unsecured Roll:	Secured: %; Unsecured: %

FUND	Fund Balance as of June 30, 19 71 Actual ☒ Est. ☐	LESS: FUND BALANCE—UNAVAILABLE: Reserve for Encumbrances	Uncancelled General Reserves and Reserves Within ACO Funds	Other Reserves	Inter-Fund Transfers	Fund Balance Available for Financing Budget Year Requirements	Estimated Revenues (Other Than Current Property Taxes)	Total Available Financing
General	1,868					1,868		1,868

FUND	REQUIREMENTS: Expenditure Appropriations	Provisions for Reserves (Increases or New Reserves)	Total Requirements	Available Financing	MEANS OF FINANCING: Amount to be Raised by Current Property Tax Levy: Total	Unsecured	Secured	Tax Rate on Secured Roll Actual ☐ Est. ☐
General	9,525	4,000	13,525	1,868	11,657			

ANALYSIS OF REVENUES BY SOURCE
(Other than Current Property Taxes)

SOURCE—DESCRIPTION (1)	Actual Revenues 19 69 - 70 (2)	Actual ☒ Estimated ☐ Revenues 19 70 - 71 (3)	Revenue Estimates Requested ☐ Recommended ☒ 19 71 - 72 (4)	Approved/Adopted by the Governing Board 19 ___ - ___ (5)	Fund (General or Operating unless otherwise indicated) (6)
Prior Years Taxes		418			
Homeowners Property Tax Relief	100	107			
Business Inventory Tax Relief	35	43			
Total	135	568			

EXPENDITURE DETAIL

EXPENDITURE CLASSIFICATION (7)	Actual Expenditures 19 69 - 70 (8)	Actual ☐ Estimated ☒ Expenditures 19 70 - 71 (9)	Expenditure Estimates Requested ☐ Recommended ☒ 19 71 - 72 (10)	Approved/Adopted by the Governing Board 19 ___ - ___ (11)	Fund (General or Operating unless otherwise indicated) (12)
SERVICES AND SUPPLIES					
2202 Insurance - Public Liability	417	450	500		
2272 Maintenance - Structures, Improvements, and Grounds	6,156	8,000	9,000		
2421 Auditing and Fiscal Services	25	25	25		
Total Services and Supplies	6,598	8,475	9,525		

State Controller
County Budget Act
1966

COUNTY OF YOLO
STATE OF CALIFORNIA
405 - STORM DRAINAGE MAINTENANCE #2 (Name) **DISTRICT BUDGET**
BUDGET FOR THE FISCAL YEAR 19 71 - 72

III-29
DISTRICT BUDGET FORM
SCHEDULE 13B
GOVERNING BOARD:
Board of Supervisors ☒
Other ☐

SUMMARY DATA

FUND	NET ASSESSED VALUATION	ALLOWANCE FOR DELINQUENCY
	Secured Roll: ; Unsecured Roll:	Secured: %; Unsecured: %
	Secured Roll: ; Unsecured Roll:	Secured: %; Unsecured: %
	Secured Roll: ; Unsecured Roll:	Secured: %; Unsecured: %

FUND	Fund Balance as of June 30, 19 71 Actual ☒ Est. ☐	LESS: FUND BALANCE—UNAVAILABLE			Inter-Fund Transfers	Fund Balance Available for Financing Budget Year Requirements	Estimated Revenues (Other Than Current Property Taxes)	Total Available Financing
		Reserve for Encumbrances	Uncancelled General Reserves and Reserves Within ACO Funds	Other Reserves				
General	1,095		900			195		195

FUND	REQUIREMENTS				MEANS OF FINANCING			Tax Rate on Secured Roll Actual ☐ Est. ☐
					Amount to be Raised by Current Property Tax Levy			
	Expenditure Appropriations	Provisions for Reserves (Increases or New Reserves)	Total Requirements	Available Financing	Total	Unsecured	Secured	
General				195	-0-			

ANALYSIS OF REVENUES BY SOURCE
[Other than Current Property Taxes]

SOURCE—DESCRIPTION	Actual Revenues	Actual ☒ Estimated ☐ Revenues	Revenue Estimates Requested ☐ Recommended ☐	Approved/Adopted by the Governing Board	Fund (General or Operating unless otherwise indicated)
(1)	1969 - 70 (2)	19 70 - 71 (3)	19 ___ - ___ (4)	19 ___ - ___ (5)	(6)
Business Inventory Tax Relief	5				

EXPENDITURE DETAIL

EXPENDITURE CLASSIFICATION	Actual Expenditures	Actual ☐ Estimated ☒ Expenditures	Expenditure Estimates Requested ☐ Recommended ☒	Approved/Adopted by the Governing Board	Fund (General or Operating unless otherwise indicated)
(7)	19 69 - 70 (8)	19 70 - 71 (9)	19 71 - 72 (10)	19 ___ - ___ (11)	(12)
SERVICES AND SUPPLIES					
2202 Insurance - Public Liability	336	-0-			
2272 Maintenance - Structures, Improvements, and Grounds	-0-	975			
2421 Auditing and Fiscal Services	25	25	___		
Total Services and Supplies	361	1,000	___		

State Controller
County Budget Act
1986

COUNTY OF TULARE
STATE OF CALIFORNIA
406 - STORM DRAINAGE MAINTENANCE #3 **DISTRICT BUDGET**
[Name]
BUDGET FOR THE FISCAL YEAR 19 71 - 72

III-30
DISTRICT BUDGET FORM
SCHEDULE 13B
GOVERNING BOARD:
Board of Supervisors ☒
Other ☐

SUMMARY DATA

FUND	NET ASSESSED VALUATION	ALLOWANCE FOR DELINQUENCY
	Secured Roll: ; Unsecured Roll:	Secured: %; Unsecured: %
	Secured Roll: ; Unsecured Roll:	Secured: %; Unsecured: %
	Secured Roll: ; Unsecured Roll:	Secured: %; Unsecured: %

FUND	Fund Balance as of June 30, 19 71 Actual ☒ Est. ☐	LESS: FUND BALANCE—UNAVAILABLE			Inter-Fund Transfers	Fund Balance Available for Financing Budget Year Requirements	Estimated Revenues (Other Than Current Property Taxes)	Total Available Financing
		Reserve for Encumbrances	Uncancelled General Reserves and Reserves Within ACO Funds	Other Reserves				
General	1,129		450			679		679

FUND	REQUIREMENTS				MEANS OF FINANCING			Tax Rate on Secured Roll Actual ☐ Est. ☐
					Amount to be Raised by Current Property Tax Levy			
	Expenditure Appropriations	Provisions for Reserves (Increases or New Reserves)	Total Requirements	Available Financing	Total	Unsecured	Secured	
General	2,015		2,015	679	1,336			

ANALYSIS OF REVENUES BY SOURCE
(Other than Current Property Taxes)

SOURCE—DESCRIPTION (1)	Actual Revenues 19 69 - 70 (2)	Actual ☒ Estimated ☐ Revenues 19 70 - 71 (3)	Revenue Estimates Requested ☐ Recommended ☒ 19 71 - 72 (4)	Approved/Adopted by the Governing Board 19 - (5)	Fund (General or Operating unless otherwise indicated) (6)
Prior Years Taxes		130			
Homeowners Property Tax Relief	98	43			
Business Inventory Tax Relief	6	5			
Total	104	178			

EXPENDITURE DETAIL

EXPENDITURE CLASSIFICATION (7)	Actual Expenditures 19 69 - 70 (8)	Actual ☐ Estimated ☒ Expenditures 19 70 - 71 (9)	Expenditure Estimates Requested ☐ Recommended ☒ 19 71 - 72 (10)	Approved/Adopted by the Governing Board 19 - (11)	Fund (General or Operating unless otherwise indicated) (12)
SERVICES AND SUPPLIES					
2202 Insurance - Public Liability	332	350	400		
2272 Maintenance - Structures, Improvements, and Grounds	15	300	300		
2421 Auditing and Fiscal Services	25	25	25		
2424 Architectural, Engineering, and Planning Services	-0-	300	300		

State Controller
County Budget Act
1966

COUNTY OF YOLO
STATE OF CALIFORNIA

406 - STORM DRAINAGE MAINTENANCE #3 (Name)

DISTRICT EXPENDITURE DETAIL—Continued

BUDGET FOR THE FISCAL YEAR 19 71 - 72

III-31
DISTRICT BUDGET FORM
SCHEDULE 13C
GOVERNING BOARD:
Board of Supervisors ☒
Other ☐

EXPENDITURE CLASSIFICATION [7]	Actual Expenditures 19 69 - 70 [8]	Actual ☐ Estimated ☒ Expenditures 19 70 - 71 [9]	Expenditure Estimates Requested ☐ Recommended ☒ 19 71 - 72 [10]	Approved/Adopted by the Governing Board 19 ___ - ___ [11]	Fund (General or Operating unless otherwise indicated) [12]
SERVICES AND SUPPLIES (Continued)					
2640 Utilities	724	990	990		
Total Services and Supplies	1,066	1,965	2,015		

State Controller
County Budget Act
1986

COUNTY OF YOLO
STATE OF CALIFORNIA
481 - EL MACERO COUNTY SERVICE AREA **DISTRICT BUDGET**
(Name)
BUDGET FOR THE FISCAL YEAR 19 71 - 72

III-32
DISTRICT BUDGET FORM
SCHEDULE 138
GOVERNING BOARD:
Board of Supervisors ☑
Other ☐

SUMMARY DATA

FUND	NET ASSESSED VALUATION	ALLOWANCE FOR DELINQUENCY
	Secured Roll: ; Unsecured Roll:	Secured: %; Unsecured: %
	Secured Roll: ; Unsecured Roll:	Secured: %; Unsecured: %
	Secured Roll: ; Unsecured Roll:	Secured: %; Unsecured: %

FUND	Fund Balance as of June 30, 19 71 Actual ☑ Est. ☐	LESS: FUND BALANCE—UNAVAILABLE: Reserve for Encumbrances	Uncancelled General Reserves and Reserves Within ACO Funds	Other Reserves	Inter-Fund Transfers	Fund Balance Available for Financing Budget Year Requirements	Estimated Revenues (Other Than Current Property Taxes)	Total Available Financing
General	64,032			57,975		6,057	2,500	8,557

FUND	REQUIREMENTS: Expenditure Appropriation	Provisions for Reserves (Increases or New Reserves)	Total Requirements	Available Financing	MEANS OF FINANCING: Amount to be Raised by Current Property Tax Levy: Total	Unsecured	Secured	Tax Rate on Secured Roll Actual ☐ Est. ☐
General	14,725		14,725	8,557	6,168			

ANALYSIS OF REVENUES BY SOURCE
(Other than Current Property Taxes)

SOURCE—DESCRIPTION (1)	Actual Revenues 19 69 - 70 (2)	Actual ☑ Estimated ☐ Revenues 19 70 - 71 (3)	Revenue Estimates Requested ☐ Recommended ☑ 19 71 - 72 (4)	Approved/Adopted by the Governing Board 19 ___ - ___ (5)	Fund (General or Operating unless otherwise indicated) (6)
Prior Years Taxes		271			
Interest	591	3,418	2,500		
Homeowners Property Tax Relief		195			
Business Inventory Tax Relief		8			
Sanitation Services		410			
Total	591	4,302	2,500		

EXPENDITURE DETAIL

EXPENDITURE CLASSIFICATION (7)	Actual Expenditures 19 69 - 70 (8)	Actual ☐ Estimated ☑ Expenditures 19 70 - 71 (9)	Expenditure Estimates Requested ☐ Recommended ☑ 19 71 - 72 (10)	Approved/Adopted by the Governing Board 19 ___ - ___ (11)	Fund (General or Operating unless otherwise indicated) (12)
SERVICES AND SUPPLIES					
2202 Insurance - Public Liability	325	350	400		
2272 Maintenance - Structures, Improvements, and Grounds	14,400	12,000	13,800		
2421 Auditing and Fiscal Services	50	25	25		
2640 Utilities	346	200	500		
Total Services and Supplies	15,121	12,575	14,725		

State Controller
County Budget Act
1986

COUNTY OF YOLO
STATE OF CALIFORNIA
451 - YOLO WATER #1 (Name) **DISTRICT BUDGET**
BUDGET FOR THE FISCAL YEAR 19 71 - 72

III-33
DISTRICT BUDGET FORM
SCHEDULE 13B
GOVERNING BOARD:
Board of Supervisors ☒
Other ☐

SUMMARY DATA

FUND	NET ASSESSED VALUATION	ALLOWANCE FOR DELINQUENCY
	Secured Roll: ; Unsecured Roll:	Secured: %; Unsecured: %
	Secured Roll: ; Unsecured Roll:	Secured: %; Unsecured: %
	Secured Roll: ; Unsecured Roll:	Secured: %; Unsecured: %

FUND	Fund Balance as of June 30, 19___ Actual ☐ Est. ☐	LESS: FUND BALANCE—UNAVAILABLE			Inter-Fund Transfers	Fund Balance Available for Financing Budget Year Requirements	Estimated Revenues (Other Than Current Property Taxes)	Total Available Financing
		Reserve for Encumbrances	Uncancelled General Reserves and Reserves Within ACO Funds	Other Reserves				

FUND	REQUIREMENTS				MEANS OF FINANCING			Tax Rate on Secured Roll Actual ☐ Est. ☐
					Amount to be Raised by Current Property Tax Levy			
	Expenditure Appropriations	Provisions for Reserves (Increases or New Reserves)	Total Requirements	Available Financing	Total	Unsecured	Secured	

ANALYSIS OF REVENUES BY SOURCE
(Other than Current Property Taxes)

SOURCE—DESCRIPTION (1)	Actual Revenues 1969 - 70 (2)	Actual ☒ Estimated ☐ Revenues 19 70 - 71 (3)	Revenue Estimates Requested ☐ Recommended ☒ 19 71 - 72 (4)	Approved/Adopted by the Governing Board 19 ___ - ___ (5)	Fund (General or Operating unless otherwise indicated) (6)
Interest	639				
Charges for Current Services	16,620				
Other Revenues	33				
Homeowners Property Tax Relief	189				
Business Inventory Tax Relief	29				
Total	17,510				

EXPENDITURE DETAIL

EXPENDITURE CLASSIFICATION (7)	Actual Expenditures 19 69 - 70 (8)	Actual ☐ Estimated ☐ Expenditures 19 70 - 71 (9)	Expenditure Estimates Requested ☐ Recommended ☐ 19 71 - 72 (10)	Approved/Adopted by the Governing Board 19 ___ - ___ (11)	Fund (General or Operating unless otherwise indicated) (12)
SALARIES AND EMPLOYEE BENEFITS					
1101 Regular Employees	5,220				
1202 County Contributions to OASDI	251				
1300 County Contributions to Employee Group Insurance	121	___	___		
Total Salaries and Employee Benefits	5,592	___	___		

State Controller
County Budget Act
1966

COUNTY OF YOLO
STATE OF CALIFORNIA
451 - YOLO WATER #1 (Name)
DISTRICT EXPENDITURE DETAIL—Continued
BUDGET FOR THE FISCAL YEAR 19 71 - 72

III-34
DISTRICT BUDGET FORM
SCHEDULE 13C
GOVERNING BOARD:
Board of Supervisors ☒
Other ☐

EXPENDITURE CLASSIFICATION [7]		Actual Expenditures 19 69 - 70 [8]	Actual ☐ Estimated ☐ Expenditures 19 70 - 71 [9]	Expenditure Estimates Requested ☐ Recommended ☐ 19 71 - 72 [10]	Approved/Adopted by the Governing Board 19 - [11]	Fund (General or Operating unless otherwise indicated) [12]
SERVICES AND SUPPLIES						
2090	Communications	7				
2201	Insurance - Workmen's Compensation	118				
2202	Insurance - Public Liability	212				
2203	Insurance - Fire and Extended	68				
2271	Maintenance - Equipment	18				
2272	Maintenance - Structures, Improvements, and Grounds	187				
2360	Miscellaneous Expense	155				
2390	Office Expense	18				
2421	Auditing and Fiscal Services	129				
2491	Rents and Leases - Equipment	123				
2610	Transportation and Travel	208				
2640	Utilities	3,443				
	Total Services and Supplies	4,686				
FIXED ASSETS						
4200	Structures and Improvements	12,486				
	GRAND TOTAL	22,764				

State Controller
County Budget Act
1966

COUNTY OF YOLO
STATE OF CALIFORNIA
482 - PORT CENTER COUNTY SERVICE AREA (Name) **DISTRICT BUDGET**
BUDGET FOR THE FISCAL YEAR 19 71 - 72

DISTRICT BUDGET FORM
SCHEDULE 13B
GOVERNING BOARD:
Board of Supervisors ☒
Other ☐

SUMMARY DATA

FUND	NET ASSESSED VALUATION	ALLOWANCE FOR DELINQUENCY
	Secured Roll: ; Unsecured Roll:	Secured: %; Unsecured: %
	Secured Roll: ; Unsecured Roll:	Secured: %; Unsecured: %
	Secured Roll: ; Unsecured Roll:	Secured: %; Unsecured: %

FUND	Fund Balance as of June 30, 19 71 Actual ☒ Est. ☐	LESS: FUND BALANCE—UNAVAILABLE			Inter-Fund Transfers	Fund Balance Available for Financing Budget Year Requirements	Estimated Revenues (Other Than Current Property Taxes)	Total Available Financing
		Reserve for Encumbrances	Uncancelled General Reserves and Reserves Within ACO Funds	Other Reserves				
General	2,191					2,191		2,191

FUND	REQUIREMENTS				MEANS OF FINANCING			Tax Rate on Secured Roll Actual ☐ Est. ☐
					Amount to be Raised by Current Property Tax Levy			
	Expenditure Appropriations	Provisions for Reserves (Increases or New Reserves)	Total Requirements	Available Financing	Total	Unsecured	Secured	
General	2,000	1,400	3,400	2,191	1,209			

ANALYSIS OF REVENUES BY SOURCE
(Other than Current Property Taxes)

SOURCE—DESCRIPTION (1)	Actual Revenues 19 69 - 70 (2)	Actual ☒ Estimated ☐ Revenues 19 70 - 71 (3)	Revenue Estimates Requested ☐ Recommended ☒ 19 71 - 72 (4)	Approved/Adopted by the Governing Board 19 - (5)	Fund (General or Operating unless otherwise indicated) (6)
Interest		15			

EXPENDITURE DETAIL

EXPENDITURE CLASSIFICATION (7)	Actual Expenditures 19 69 - 70 (8)	Actual ☐ Estimated ☒ Expenditures 19 70 - 71 (9)	Expenditure Estimates Requested ☐ Recommended ☒ 19 71 - 72 (10)	Approved/Adopted by the Governing Board 19 - (11)	Fund (General or Operating unless otherwise indicated) (12)
SERVICES AND SUPPLIES					
2272 Maintenance - Structures, Improvements, and Grounds		1,500	1,200		
2421 Auditing and Fiscal Service		25	25		
2424 Architectural, Engineering, and Planning Services		175	175		
2640 Utilities		600	600		
Total Services and Supplies		2,300	2,000		

State Controller
County Budget Act
1964

COUNTY OF [redacted]
STATE OF CALIFORNIA

DETAIL OF PROVISIONS FOR RESERVES OF SPECIAL DISTRICTS

(With Supplemental Data affecting Reserve Totals)

BUDGET FOR THE FISCAL YEAR 19 71-72

III-36
DISTRICT BUDGET FORM
SCHEDULE 14

GOVERNING BOARD:
Board of Supervisors ☒
Other ☐

DESCRIPTION—PURPOSE (1)	Reserve Balance as of June 30, 19 71 (2)	[redacted] Requested ☐ Recommended ☐ (3)	[redacted] Approved Adopted by the Governing Board (4)	Increases or New Reserves To be Provided in Budget Year Requested ☐ Recommended ☒ (5)	Increases or New Reserves To be Provided in Budget Year Approved Adopted by the Governing Board (6)	Total Reserve for Budget Year (7)	Fund (8)
Capay Fire Protection	2,200					2,200	General
Dunnigan Fire Protection	44,950					44,950	General
East Davis Fire Protection	4,908					4,908	Debt Service
Esparto Fire Protection	1,700					1,700	General
Knights Landing Fire Protection	5,600					5,600	General
Westgate Fire Protection	35,000					35,000	General
Westgate Fire Protection	8,888			8,888		17,776	Debt Service
West Plainfield Fire Protection	30,900					30,900	General
Willow Oak Fire Protection	9,000					9,000	General
Winters Fire Protection	-0-			6,000		6,000	General
Winters Fire Protection	-0-			1,860		1,860	Debt Service
Arlington Oaks Lighting	450					450	General
Brentwood Village Lighting	200					200	General
Elkhorn Village Lighting	9,000					9,000	General
Oaks Lighting	5,000					5,000	General
Westfield Village Lighting, Zone 1	-0-			16,000		16,000	General
Westfield Village Lighting, Zone 2	1,400					1,400	General
Storm Drainage #1	-0-			4,000		4,000	General
Storm Drainage #2	900					900	General
Storm Drainage #3	450					450	General
El Macero County Service Area	-0-			7,000		7,000	General
Port Center County Service Area	-0-			2,000		2,000	General

State Controller
County Budget Act
1964

COUNTY OF YOLO
STATE OF CALIFORNIA

TII-37
DISTRICT BUDGET FORM
SCHEDULE 15
GOVERNING BOARD:
Board of Supervisors ☒
Other ☐

STATUS OF EXPENDITURES FROM BOND (CONSTRUCTION) FUNDS OF SPECIAL DISTRICTS

SPECIAL STATEMENT FOR 19 71 - 72 FISCAL YEAR BUDGET

DESCRIPTION Issue—Fund—Project Identification (1)	Amount of Bonds Authorized (2)	Amount of Bonds Sold to Date (3)	Total Actual or Estimated Project Cost (4)	Total Expenditures as of _____	
				From Bond Proceeds (5)	From Other Sources (6)
NONE					

State Controller
County Budget Act
1964

COUNTY OF YOLO
STATE OF CALIFORNIA

DISTRICT BUDGET FORM
SCHEDULE 16
(Sheet 1 of 2 Page Spread)

DEBT SERVICE REQUIREMENTS DETAIL FOR BOND ISSUES OF SPECIAL DISTRICTS

BUDGET FOR THE FISCAL YEAR 1971 - 72

	DESCRIPTION (District, Fund, Issue, Etc.)		Actual Expenditures 1969 - 70		Actual/Estimated Expenditures 1970 - 71		Requirements for Budget Year 1971 - 72			
			Interest	Principal	Interest	Principal	Interest	Principal	Provisions for Reserves	Total
	(1)		(2)	(3)	(4)	(5)	(6)	(7)	(8)	(9)
1	SCHOOLS									
2	Davis Joint Unified									
3	Davis Elementary	1949	1,000	10,000	750	10,000	500	10,000	-0-	10,500
		1952A	165	4,000	-0-	-0-	-0-	-0-	-0-	-0-
4		1952B	165	2,000	110	2,000	55	2,000	-0-	2,055
		1955A	3,012	9,000	2,810	13,000	2,518	13,000	500	16,018
5		1958A	5,531	5,000	5,368	5,000	5,230	5,000	-0-	10,230
		1958C	3,100	10,000	2,725	10,000	2,350	10,000	-0-	12,350
6		1958D	1,475	1,000	1,465	1,000	1,415	1,000	-0-	2,415
		1958E	2,787	5,000	3,625	5,000	3,463	5,000	-0-	8,463
7		1961A	1,537	5,000	1,375	5,000	1,213	5,000	-0-	6,213
		1961B	862	5,000	788	5,000	638	5,000	-0-	5,638
8										
9	Fairfield	1957	1,150	2,340	1,029	3,120	893	3,120	-0-	4,013
	Davis Joint Union High	1956	676	9,826	405	9,826	136	9,826	-0-	9,962
10		1958A	18,313	19,652	17,662	19,652	16,974	19,652	9,826	46,452
11		1958B	2,506	4,913	2,322	4,913	2,137	4,913	-0-	7,050
		1961A	9,169	4,913	9,212	4,913	9,065	4,913	-0-	13,978
12	Davis Joint Unified	1964A	19,482	15,000	18,825	20,000	18,225	20,000	-0-	38,225
		1964B	21,128	20,000	20,127	25,000	18,878	25,000	-0-	43,878
13		1964C	23,471	30,000	23,227	25,000	21,978	25,000	2,500	49,478
		1967A	129,160	-0-	129,400	-0-	129,400	-0-	-0-	129,400
14		1970A	-0-	-0-	33,543	-0-	33,543	-0-	-0-	33,543
		1970B	-0-	-0-	-0-	-0-	38,025	-0-	19,013	57,038
15										
16	Total Davis Joint Unified		245,889	162,644	274,768	168,424	306,636	168,424	31,839	506,899
17	Esparto Unified									
	Esparto Elementary	1956A	3,338	10,000	2,988	10,000	2,625	10,000	-0-	12,625
18		1956C	180	3,000	60	3,000	-0-	-0-	-0-	-0-
19	Esparto Unified	1966	16,415	10,000	15,915	10,000	15,415	10,000	-0-	25,415
20	Total Esparto Unified		19,933	23,000	18,963	23,000	18,040	20,000	-0-	38,040
21	Esparto Share of Plainfield	1959	93	35	88	177	79	177	-0-	256
22	Pierce Joint Unified									
23	(Administered by Colusa County)		-0-	-0-	-0-	-0-	-0-	-0-	-0-	-0-
24	River Delta Joint Unified									
25	Clarksburg Union High	1957	7,956	10,223	7,427	10,223	7,043	13,630	-0-	20,673
26	Washington Unified									
27	Bryte Elementary	1950	30	1,000	10	1,000	-0-	-0-	-0-	-0-
28		1955	490	5,000	342	5,000	180	6,000	-0-	6,180
29										
30										
31										
32										

State Controller
County Budget Act
1964

COUNTY OF YOLO
STATE OF CALIFORNIA

III-39
DISTRICT BUDGET FORM
SCHEDULE 16
(Sheet 2 of 2 Page Spread)

DEBT SERVICE REQUIREMENTS DETAIL FOR BOND ISSUES OF SPECIAL DISTRICTS

BUDGET FOR THE FISCAL YEAR 19 71 - 72

Fund Balance as of June 30, 19 71 (10)	Less: Reserved Amounts: Interest & Principal Due & Unpaid June 30, 19 71 (11)	Less: Reserved Amounts: Uncancelled General Reserves (12)	MEANS OF FINANCING: Fund Balance Available for Financing Budget Year Requirements (13)	MEANS OF FINANCING: Estimated Revenues (Other than current Property Taxes) (14)	MEANS OF FINANCING: Total Available Financing (15)	Amount to be Raised by Current Property Tax Levy: Total (16)	Amount to be Raised by Current Property Tax Levy: Unsecured (17)	Amount to be Raised by Current Property Tax Levy: Secured (18)	Tax Rate on Secured Roll (19)	
		5,125								1
		-0-								2
		1,014								3
		7,613								4
		5,046								5
		5,988								6
		1,183								7
		4,150								8
		3,025								9
		2,744								10
		3,875								11
		-0-								12
		17,970								13
		3,433								14
		13,824								15
		18,813								16
		21,408								17
		22,864								18
		64,700								19
		16,771								20
		-0-								21
		219,546								22
		12,250								23
		-0-								24
		12,458								25
		24,708								26
		249								27
		-0-								28
		10,082								29
		-0-								30
		-0-								31
										32

State Controller
County Budget Act
1964

COUNTY OF YOLO
STATE OF CALIFORNIA

DISTRICT BUDGET FORM
SCHEDULE 16
(Sheet 1 of 2 Page Spread)

DEBT SERVICE REQUIREMENTS DETAIL FOR BOND ISSUES OF SPECIAL DISTRICTS

BUDGET FOR THE FISCAL YEAR 1971 - 72

	DESCRIPTION (District, Fund, Issue, Etc.)		Actual Expenditures 1969 - 70		Actual/Estimated Expenditures 1970 - 71		Requirements for Budget Year 1971 - 72			
			Interest	Principal	Interest	Principal	Interest	Principal	Provisions for Reserves	Total
	(1)		(2)	(3)	(4)	(5)	(6)	(7)	(8)	(9)
1	SCHOOLS (Continued)									
2	Washington Unified (Continued)									
3	Washington Elementary	1949	935	10,000	688	10,000	413	10,000	-0-	10,413
4		1953A	843	15,000	375	10,000	-0-	-0-	-0-	-0-
		1955A	1,200	10,000	900	10,000	600	10,000	-0-	10,600
5		1957A	47,219	25,000	45,968	30,000	44,469	40,000	5,000	89,469
		1957B	15,920	10,000	15,220	10,000	14,720	10,000	-0-	24,720
6		1957C	1,475	5,000	1,275	5,000	1,063	5,000	-0-	6,063
		1961A	28,575	20,000	27,928	25,000	27,053	25,000	-0-	52,053
7		1961B	10,935	10,000	10,522	10,000	10,073	10,000	-0-	20,073
		1961C	17,250	10,000	16,750	10,000	16,250	10,000	-0-	26,250
8	Total Washington Unified		124,872	121,000	119,978	126,000	114,821	126,000	5,000	241,821
9	Washington Share of Woodland Joint Unified									
10										
11	Woodland High	1952	1,083	13,897	2,744	13,897	2,397	13,896	-0-	16,293
12	West Sacramento Elementary									
		1950	50	1,000	13	1,000	-0-	-0-	-0-	-0-
13		1957	1,313	4,000	1,315	4,000	1,125	4,000	1,000	6,125
14	Total West Sacramento Elementary		1,363	5,000	1,328	5,000	1,125	4,000	1,000	6,125
15	West Sacramento Elementary Share of River Delta Joint Unified									
16										
17	Clarksburg Union	1957	1,718	4,778	3,470	4,778	3,292	4,370	-0-	9,662
18	Winters Joint Unified									
19	Winters Joint Union High	1965	10,759	4,000	12,198	10,000	11,698	21,000	-0-	32,698
	Winters Elementary	1956	1,458	7,000	1,480	8,000	1,180	8,000	-0-	9,180
20	Winters Elementary	1962	4,793	-0-	4,713	5,000	4,550	5,000	-0-	9,550
21	Winters Joint Union High	1959	975	15,000	413	11,000	-0-	-0-	-0-	-0-
22	Winters Share of Davis Joint Unified									
23										
24	Davis High	1956	12	174	8	174	2	174	-0-	176
		1958A	325	348	313	348	301	348	174	823
		1958B	44	87	41	87	38	87	-0-	125
25		1961A	162	87	163	87	160	87	-0-	247
26	Fairfield	1957	324	440	291	880	251	880	-0-	1,131
27	Total Winters Share of Davis Joint Unified		867	1,316	816	1,576	752	1,576	174	2,502
28	Woodland Joint Unified									
29										
30	Cacheville Elementary	1951	540	2,000	360	2,000	300	2,000	-0-	2,300
31	Grafton Elementary	1958B	3,939	1,000	3,725	5,000	3,500	5,000	5,000	13,500
32										

State Controller
County Budget Act
1966

COUNTY OF Yolo
STATE OF CALIFORNIA

III-41
DISTRICT BUDGET FORM
SCHEDULE 16
(Sheet 2 of 2 Pages Spread)

DEBT SERVICE REQUIREMENTS DETAIL FOR BOND ISSUES OF SPECIAL DISTRICTS

BUDGET FOR THE FISCAL YEAR 19 71 - 72

MEANS OF FINANCING										
Fund Balance as of June 30, 19 71	Less: Reserved Amounts		Fund Balance Available for Financing Budget Year Requirements	Estimated Revenues (Other than current Property Taxes)	Total Available Financing	Amount to be Raised by Current Property Tax Levy			Tax Rate on Secured Roll	
	Interest & Principal Due & Unpaid June 30, 19	Unexpended General Reserves				Total	Unsecured	Secured		
[10]	[11]	[12]	[13]	[14]	[15]	[16]	[17]	[18]	[19]	
										1
										2
		10,138								3
		-0-								4
		5,150								5
		41,235								6
		12,110								7
		2,925								8
		25,589								9
		9,874								10
		12,875								11
		119,896								12
										13
										14
		15,367								15
										16
		-0-								17
		4,923								18
		4,923								19
										20
										21
		4,711								22
										23
										24
		15,987								25
		4,649								26
		4,694								27
		-0-								28
										29
		-0-								30
		318								31
		61								32
		245								
		1,093								
		1,717								
		1,120								
		8,188								

State Controller
County Budget Act
1964

COUNTY OF YOLO
STATE OF CALIFORNIA

III-42
DISTRICT BUDGET FORM
SCHEDULE 16
(Sheet 1 of 2 Page Spread)

DEBT SERVICE REQUIREMENTS DETAIL FOR BOND ISSUES OF SPECIAL DISTRICTS

BUDGET FOR THE FISCAL YEAR 1971 - 72

	DESCRIPTION (District, Fund, Issue, Etc.)		Actual Expenditures 1969 - 70		Actual/Estimated Expenditures 1970 - 71		Requirements for Budget Year 1971 - 72			
			Interest	Principal	Interest	Principal	Interest	Principal	Provisions for Reserves	Total
	(1)		(2)	(3)	(4)	(5)	(6)	(7)	(8)	(9)
1	SCHOOLS (Continued)									
2	Woodland Joint Unified (Cont'd)									
3	Plainfield Elementary	1946	289	3,000	247	3,000	165	3,000	-0-	3,165
4		1959	2,519	964	2,375	4,823	2,153	4,823	-0-	6,976
5	Willow Oak Elementary	1963	990	2,000	925	2,000	860	2,000	-0-	2,860
6	Willow Spring Elementary	1963	1,295	2,000	1,287	2,000	1,223	3,000	-0-	4,223
7	Woodland Elementary	1950	420	14,000	140	14,000	-0-	-0-	-0-	-0-
		1953	1,650	15,000	1,238	15,000	825	15,000	-0-	15,825
8		1954A	617	5,000	517	5,000	405	5,000	-0-	5,405
		1954B	472	4,000	383	4,000	282	5,000	-0-	5,282
9		1957A	8,506	20,000	7,350	20,000	6,619	25,000	10,000	41,619
		1957B	2,319	5,000	2,075	5,000	1,913	5,000	-0-	6,913
10		1957D	1,219	5,000	1,125	5,000	938	5,000	-0-	5,938
		1961A	14,735	5,000	14,483	5,000	14,322	5,000	-0-	19,322
11		1961B	5,838	5,000	5,600	5,000	5,425	5,000	-0-	10,425
		1961C	6,108	5,000	6,150	5,000	5,975	10,000	-0-	15,975
12		1961D	4,675	10,000	4,545	10,000	4,270	10,000	-0-	14,270
		1961E	8,400	20,000	7,650	20,000	6,950	20,000	-0-	26,950
13		1961F	100	5,000	-0-	-0-	-0-	-0-	-0-	-0-
14	Woodland Prairie Elementary	1946	50	2,000	13	1,000	-0-	-0-	-0-	-0-
15	Woodland High	1952	5,569	25,103	4,958	25,103	4,331	25,104	-0-	29,435
16	Woodland Joint Union High	1959A	43,988	65,000	40,231	65,000	37,032	65,000	-0-	102,632
		1959B	6,575	10,000	6,100	10,000	5,800	10,000	-0-	15,800
17	Woodland Joint Unified	1968A	156,555	-0-	104,900	-0-	104,900	-0-	-0-	104,900
18		1968B	225,000	-0-	225,000	-0-	225,000	-0-	-0-	225,000
		1968C	-0-	-0-	35,900	420,000	9,130	415,000	-0-	424,130
19		1968D	-0-	-0-	-0-	-0-	243	5,000	-0-	5,243
20	Total Woodland Joint Unified		502,368	231,067	477,279	652,926	443,161	849,927	15,000	1,108,088
21	Los Rios Junior College District									
22	(Administered by Sacramento County)		-0-	-0-	-0-	-0-	-0-	-0-	-0-	-0-
23	Total Schools		928,129	401,000	923,585	1,040,001	916,774	1,038,000	33,013	2,001,787
24	OTHER DISTRICTS									
25	Bryte Sanitary		2,463	4,000	2,313	4,000	2,185	4,000	-0-	6,185
26	Madison Service District Improvement District No. 1	1967	3,182	3,168	2,999	3,190	2,871	3,190	-0-	6,061
27	West Sacramento Sanitary	1950	330	11,000	-0-	-0-	-0-	-0-	-0-	-0-
28	Bryte Fire		2,350	2,000	2,408	2,000	2,263	3,000	-0-	5,263
29	East Davis Fire		4,345	-0-	3,180	3,000	3,001	3,000	-0-	10,001
30	Westgate Fire		-0-	-0-	4,306	14,000	4,194	23,291	-0-	27,485
31	Total Other Districts		12,915	25,168	17,218	29,190	16,318	38,481	-0-	54,999
32	GRAND TOTAL		941,044	426,168	941,201	1,069,191	931,292	1,076,481	33,013	2,060,786

State Controller
County Budget Act
1964

COUNTY OF YOLO
STATE OF CALIFORNIA

III-43
DISTRICT BUDGET FORM
SCHEDULE 16
(Sheet 2 of 2 Pages Spread)

DEBT SERVICE REQUIREMENTS DETAIL FOR BOND ISSUES OF SPECIAL DISTRICTS

BUDGET FOR THE FISCAL YEAR 19 71 - 72

PRINTED BY CARLISLE CO., S.F. SAN FRANCISCO

MEANS OF FINANCING										
Fund Balance as of June 30, 19 71	Less: Reserved Amounts		Fund Balance Available for Financing Budget Year Requirements	Estimated Revenues (Other than current Property Taxes)	Total Available Financing	Amount to be Raised by Current Property Tax Levy			Tax Rate on Secured Roll	
	Interest & Principal Due & Unpaid June 30, 19 71	Uncancelled General Reserves				Total	Unsecured	Secured		
(10)	(11)	(12)	(13)	(14)	(15)	(16)	(17)	(18)	(19)	
										1
										2
		1,542								3
		6,770								4
		1,398								5
		2,063								6
		-0-								7
		7,708								8
		2,647								9
		5,169								10
		30,644								11
		3,376								12
		2,875								13
		9,580								14
		10,294								15
		7,838								16
		6,998								17
		13,125								18
		-0-								19
		-0-								20
		28,806								21
		100,194								22
		15,488								23
		104,900								24
		112,500								25
		-0-								26
		-0-								27
		682,223								28
		-0-								29
		810,158								30
		6,853								31
		1,846								32
		-0-								
		2,362								
		6,908								
		13,371								
		925,529								

FILED
AUG 30 1971
LAURENCE P. HENIGAN, Clerk
By PETE E. LUCAS
Deputy

RESOLUTION NO. 71-129

(Resolution Authorizing and Designating the County Auditor to Exercise the Powers as set forth in Government Code §§ 25250 through 25259 pursuant to Government Code § 25259.5)

WHEREAS, the State Legislature has enacted 1971 Chapter 102, § 1.5 (SB 314) adding to the Government Code § 25259.5; and

WHEREAS, 1971 Chapter 102, § 6, is an emergency clause making said Chapter immediately operative; and

WHEREAS, § 25259.5 provides that the Board of Supervisors may, by resolution, authorize and designate the County Auditor to exercise the powers set forth in §§ 25250 through 25259 concerning the discharge of any county department, officer or employee, or any officer of a judicial district located within the county, from accountability for the collection of amounts too small to justify the cost of collection.

NOW, THEREFORE, BE IT RESOLVED that pursuant to § 25259.5 of the Government Code, the Board of Supervisors of the County of Yolo do hereby authorize and designate the County Auditor to perform and exercise the duties, powers and functions set forth in §§ 25250 through 25259 of the Government Code.

BE IT FURTHER RESOLVED that the Auditor shall make a record of such action, and file a monthly report of an action pursuant to this grant of authority with the Clerk of the Board.

PASSED AND ADOPTED by the Board of Supervisors of the County of Yolo, State of California, this 30th day of August, 1971, by the following vote:

AYES: Edmonds, Bell, Duncan, Stephens, Espigares.
NOES: None.
ABSENT: None.

JOSEPH ESPIGARES, JR.
CHAIRMAN OF THE BOARD OF SUPERVISORS
COUNTY OF YOLO, STATE OF CALIFORNIA

ATTEST:
LAURENCE P. HANIGAN, CLERK

BY PETE E. LUCAS DEPUTY

(SEAL)

FILED
AUG 30 1971
LAURENCE P. HENIGAN, Clerk
By [illegible] Deputy

RESOLUTION NO. 71 - 130

(Resolution authorizing other County Officers to perform certain property tax duties of Supervisors Pursuant to R & T Code § 4804)

WHEREAS, Statutes of 1969, Chapter 130 added Section 4804 to the California Revenue and Taxation Code which provides that the Board of Supervisors may, by resolution, authorize certain designated County Officers to perform on its behalf any act required or authorized to be performed by the Board of Supervisors under Part 9, Division 1 of the Revenue and Taxation Code if the act is not imposed upon the Board of Supervisors by the Constitution; and

WHEREAS, it has been determined that certain of said routine acts required of the Board of Supervisors by Part 9, Division 1 of the Revenue and Taxation Code may be handled by the designated county officers without depriving the citizens of Yolo County of the right to full hearing before their elected representatives; and that by so doing, the efficiency of county government would be improved; and

WHEREAS, it is the desire of the Board of Supervisors to transfer to the following designated specified county officers, the performance, on its behalf, of the following designated acts required or authorized to be performed by the board in matters pertaining to corrections, cancellations, and refunds of taxes and assessments; and

WHEREAS, none of the acts designated herein are imposed upon the Board of Supervisors by the constitution.

NOW, THEREFORE, BE IT RESOLVED by the Board of Supervisors of the County of Yolo, that:

Pursuant to Section 4804 of the Revenue and Taxation Code, the Yolo County Auditor-Controller, Assessor, and Treasurer-Tax Collector shall have the authority to perform, on behalf of the

XEROX COPY

Board of Supervisors, the acts required of the Board of Supervisors by the following enumerated sections of the California Revenue and Taxation code:

(This resolution shall not constitute a waiver of any requirement that the City Attorney consent in writing wherever City taxes are involved and the Code sections specified herein require such authorization.)

1. The County Tax Collector: (Delegation of such duties as are hereinunder set out to the Tax Collector shall be effective only to the extent that the effect of the act is to make a correction of $1500 or less in tax dollars.)

   a. Section 4834.5 - Pertaining to corrections on delinquent roll before disposal of the property by the State. (Section requires County Counsel approval only.)

   b. Section 4835 - Pertaining to the requirement that the Board of Supervisors give its consent to the correction of clerical errors which will decrease the amount of taxes due. The County Tax Collector shall be the consenting party under this section only for corrections of errors for which his department is responsible or uniquely qualified to detect.

   c. Section 4839.1 - Pertaining to the requirement that the Board of Supervisors order the cancellation of sale or tax deed where there is erroneously a sale or redeed to the State.

The above paragraphs a, b, or c, may be carried out with or without the written authorization of the County Counsel, at the option of the County Tax Collector.

   d. Section 4946 - Pertaining to the cancellation of all or portions of uncollected taxes, penalties, costs, where it is shown that they cannot be enforced because of errors in description, assessment, equalization, levy or any other proceeding. Section requires both County Counsel and Board of Supervisor action.

   e. Section 4991 - Pertaining to the cancellation of erroneous certificates of sale or deed for error in the sale or deed to the State of properties for taxes which have been paid, or were not legally a lien on the property.

   f. Section 4992 - Pertaining to cancellation of sale to the State for taxes of property where the taxes were valid, but error subsequent to the levy of the tax renders the sale void.

The Tax Collector shall exercise those functions designated in paragraphs d, e, and f, above only upon written approval of the County Counsel.

2. The County Auditor:

a. Section 4832 - Pertaining to correction of clerical errors of the Auditor on the roll prior to the time the report of sale to the State for taxes is sent to the Controller.

b. Section 4835 - Pertaining to the requirement that the Board of Supervisors give its consent to the correction of clerical errors which will decrease the amount of the taxes or assessments due. The County Auditor shall be the consenting party under this section only for corrections of errors for which his department is responsible or uniquely qualified to detect, and for those corrections as to which there is doubt as to what department should take jurisdiction.

In no event shall the authority delegated to the County Auditor under Section 4835 be exercised to make a correction for in excess of $1500.

c. Section 4985 - Pertaining to the cancellation of uncollected delinquency penalty, cost redemption penalty, interest, or redemption fee which attached due to the result of error of the tax collector, the auditor or the assessor because of their inability to complete valid procedures initiated prior to the delinquency date.

d. Section 4986 - Pertaining to the requirement of the Board of Supervisors to issue its order cancelling any unpaid tax, penalty or costs, if it was levied or charged (a) more than once, (b) erroneously, (c) in excess of the ratio of assessed value by reason of the assessor's clerical error, (d) on improvements which did not exist on lien date, (e) on property annexed by the public entity owning it, (f) on property not subject to sale for taxes.

In no event shall the authority delegated to the County Auditor constitute authority for the cancellation of in excess of $1500 in tax dollars under 4986 (b).

e. Section 4986.1 paragraph (a) - Concerns the right of the Board of Supervisors to cancel, rather than transfer amounts of less than $10. for unpaid taxes, penalties, and costs which would be transferred to the unsecured roll under 4986.

f. Section 4986.3 - Provision where the Board of Supervisors may cancel uncollected taxes, penalties, or costs, on proof that the city has acquired the property prior to lien date by foreclosure of bonds under the Improvement Act of 1915. Section requires written consent of County Counsel.

g. Section 4986.5 paragraph (a) - As pertains to the requirement that the Board of Supervisors issue its order cancelling taxes on real property distributed to the State after the lien date because there are no known heirs or because the estate or any portion thereof is to be distributed to heirs, devisees or

legatees whose whereabouts are unknown, if five years lapse after the entry of the decree of distribution without claim by the heirs or other persons entitled to make the claim.

h. Section 5062 - Pertaining to the Board ordered cancellation of assessment of public land on which the owner proves he never received a patent by presenting specified documents.

i. Section 5096 - As it pertains to the requirement that the Board of Supervisors issue its order to refund taxes that were (a) paid more than once, (b) erroneously or illegally collected, (c) paid on an assessment in excess of the legal ratio due to assessor or assessee error, (d) paid on assessment of improvements which did not exist on the lien date (e) paid on assessment in excess of the equalized value of the property.

In no event shall the authority delegated to the County Auditor under 5096 (b) constitute authority for the cancellation on in excess of $1500 in tax dollars.

j. Section 5096.5 - Pertaining to refund based upon retroactive constitutional amendments granting exemptions where taxes are paid and not erroneously or illegally collected at the time of payment.

k. Section 5099 - As it pertains to the right of the Board of Supervisors to refund county taxes and taxes collected by the county officers for a city or revenue district where cancellation is proper.

l. Section 5101 - Pertaining to the method of payment of a refund.

m. Section 5102 - Where refundable tax money for which no claim is filed may be transferred to the general fund by Board of Supervisor order.

The County Auditor shall exercise those functions designated in paragraphs a, f, g, i, j, and k, above with or without the written authorization of the County Counsel, at his discretion.

3. The County Assessor: Delegation of such duties as are hereunder set out to the County Assessor, shall be effective only to the extent that the authorized action is to make a correction of $1500 or less in tax dollars. All the hereinbelow designated functions shall be exercised with the written approval of the County Counsel.

a. Section 4831 - Pertaining to the correction of assessor's non-judgmental errors after delivery of the roll to the auditor.

b. Section 4831.5 - Pertaining to the correction of errors where audit reveals property should not have been assessed or which was assessed higher than would have been the case if all information were originally supplied.

c. Section 4835 - Pertaining to the requirement that the

Board of Supervisors give its consent to the correction of clerical errors which will decrease the amount of taxes due. The County Assessor shall be the consenting party under this section only for corrections of errors for which his department is responsible or uniquely qualified to detect.

d. Section 4840 - Pertaining to cancellation of lien on real property where taxes on personal property or possessory interests have been entered on a secured roll as a lien on said real property on which they are not legally a lien.

e. Section 4990 - Pertaining to Board of Supervisor's review of property assessed by the same taxing agency more than once for the same year, leading to cancellation of the excess.

BE IT FURTHER RESOLVED that any officer authorized under this resolution to perform an act on behalf of the board shall upon the completion of the act, notify the auditor and the auditor shall make or retain a record of such action. The County Auditor shall file monthly a report of the action taken pursuant to this grant of authority with the Clerk of the Board.

BE IT FURTHER RESOLVED that nothing in this grant of authority shall prevent the Board of Supervisors, on its own initiative or upon appeal by an interested party made in writing within 30 days thereof, from reviewing any actions taken hereto, and, upon such review, the decision of the Board of Supervisors shall be controlling; and

BE IT FURTHER RESOLVED that any acts to be performed by a County officer pursuant to this resolution may be performed by his duly authorized representative.

PASSED AND ADOPTED this 30th day of August by the following vote:

AYES: Edmonds, Bell, Duncan, Stephens, Espigares.

NOES: None.

ABSENT: None.

JOSEPH ESPIGARES JR.
Chairman, Board of Supervisors

ATTEST:
LAURENCE P. HENIGAN, Clerk

by PETE E. LUCAS, Deputy

(SEAL)

FILED
AUG 30 1971
LAURENCE P. HENIGAN, Clerk
By PETE E. LUCAS
Deputy

RESOLUTION NO. 71-131

(Resolution Fixing Tax Rates for 1971-72 Fiscal Year)

WHEREAS, under provisions of Title 3, Division 3, Chapter 1, Article 5 (§§ 29100, et seq.) of the Government Code of the State of California, the Board of Supervisors is required to fix the rates of County and Special District taxes on the secured roll; and

WHEREAS, due consideration has been given to those rates that should be fixed which will produce sufficient revenue for the County and various special districts, after allowing for revenue from other sources and fund balances available;

NOW, THEREFORE, BE IT RESOLVED that the tax rates for the fiscal year 1971-72 for the County of Yolo and the various special districts be, and the same is hereby fixed as shown on the schedule entitled "County of Yolo Tax Rates 1971-72" which is attached hereto and made a part hereof by reference as though fully set forth herein, as follows:

The amounts herein specified are in each instance the number of dollars and cents, or cents, as the case may be, on each $100.00 of taxable value of property situated and lying within the boundaries of said County, or the said special districts in said County, as the case may be.

PASSED AND ADOPTED by the Board of Supervisors of the County of Yolo, State of California, this 30th day of August, 1971, by the following vote:

AYES: Edmonds, Bell, Duncan, Stephens, Espigares.
NOES: None.
ABSENT: None.

JOSEPH ESPIGARES JR.
CHAIRMAN OF THE BOARD OF SUPERVISORS
COUNTY OF YOLO, STATE OF CALIFORNIA

ATTEST:
LAURENCE P. HENIGAN, CLERK

BY PETE E. LUCAS DEPUTY
(SEAL)

(Endorsed) Filed 8-30-71
LAURENCE P. HENICAN, Clerk
By PETE E. LUCAS Deputy

Recorded by Reel 71-146

RESOLUTION NO. 71-132

(Resolution Declaring Intention to Sell Real Property)

WHEREAS, the County of Yolo, State of California, is the owner of the hereinafter described real property; and

WHEREAS, it is in the judgment of this Board of Supervisors in the best interest of the County of Yolo to offer said real property for sale;

NOW, THEREFORE, BE IT RESOLVED, FOUND AND ORDERED by the Board of Supervisors of the County of Yolo as follows:

1. This Board declares its intention to sell each of the hereinafter described parcels of real property.

2. The parcels of real property to be sold are located in the County of Yolo, State of California, and more particularly described as set forth in Exhibit One attached hereto and incorporated by reference as if set forth at length herein.

3. The minimum price specified for the property is as follows:

PARCEL A (Sixth & Cross Streets only): $56,000

PARCEL B (Fifth & Oak Streets only): $27,000

PARCEL A And PARCEL B (together): $75,000

4. The sale shall be upon the following terms and conditions:

a. Each parcel of real property shall be sold as determined by this Board upon acceptance of a proposal either for cash or for part cash consisting of no less than twenty percent (20%) of the purchase price and the remainder of the purchase price shall be paid in equal monthly deferred payments payable on the first day of each month over a period not to exceed ten (10) years, together with interest thereon at 7-1/2%, secured by a purchase money deed of trust in a form acceptable to this Board.

b. Sealed proposals upon forms provided by County

shall be received by the County Clerk of County at or before the time of the public meeting of the Board of Supervisors fixed herein.

c. At the time and place fixed in the resolution for the meeting of the Board of Supervisors, all sealed proposals which have been received shall, in public session, be opened, examined, and declared by the Board.

d. Of the proposals submitted which conform to all terms and conditions specified in this resolution of intention to sell in which are made by responsible bidders, the proposal which is the highest shall be finally accepted, unless a higher oral bid is accepted or the Board rejects all bids. The Board, however, reserves the right to waive any informality in bids received, and to accept any bid or combination of bids.

e. No commission shall be paid by the County of Yolo upon any proposal submitted pursuant to this resolution.

f. Before accepting any written proposal, the Board shall call for oral bids. If upon the call for oral bidding, any responsible person offers to purchase either parcel of said property upon the terms and conditions specified in this resolution for a price exceeding by at least 5% the highest written proposal which is made by a responsible person, such highest oral bid shall be finally accepted. Final acceptance of an oral bid shall not be made, however, until the oral bid is reduced to writing and signed by the offeror.

g. Before accepting any proposal calling for deferred payments, the Board may require a bidder to provide such financial and other information it deems necessary to determine the responsibility of the bidder.

h. Each written or oral proposal must be accompanied by a cashier's check or certified check in the amount of $1,000.00 which shall be applied toward the purchase price, and if by an

agent, it must be accompanied by proof in writing of the agent's authority to act on behalf of his principal.

i. The balance of the purchase price and any promissory note and deed of trust representing deferred payments shall be deposited in escrow with WESTERN TITLE GUARANTY COMPANY, Second and Court Streets, Woodland, California, on or before thirty (30) days after acceptance of the bid, or within such time thereafter as may hereafter be designated by this Board.

j. If the person to whom the sale is confirmed fails to deposit the balance of the purchase price as herein set forth, County shall be released from all obligation to convey said real property. By submitting a sealed proposal or by making an oral bid, the person to whom the sale is confirmed agrees that it would be impractical or extremely difficult to fix actual damages in case of buyer's default and that the amount of the deposit is a reasonable estimate of the damages and that the County retain said deposit as its sole right to damages.

k. County shall deposit in escrow on or before thirty (30) days after acceptance of the bid, a grant deed conveying title to said real property free and clear of all liens or encumbrances except easements, restrictions, covenants or conditions of record. The deed shall be delivered concurrently with the delivery to County of the remainder of the purchase price.

l. Escrow costs other than any required revenue stamps and notarial acknowledgments shall be borne by purchaser.

m. The purchaser shall be entitled to possession at the close of escrow.

n. If the improvements on either parcel of real property are destroyed or materially damaged prior to close of escrow, then, on demand of buyer, any deposit made shall be returned to him and his contract thereupon shall terminate.

5. NOTICE IS HEREBY GIVEN that a public meeting will

be held at the regular place of meeting of this Board, Chambers of the Board of Supervisors, Room 207, Courthouse, Woodland, California, on the 4th day of October, 1971, at 10:30 o'clock A. M. for a public hearing upon this matter.

6. The Clerk of this Board is hereby authorized and directed to post copies signed by the Chairman of this Board in three (3) public places in the County not less than fifteen (15) days before the date of the meeting, and by publishing notice of the adoption of this resolution and the time and place of holding the meeting in THE DAILY REMOCRAT, a newspaper of general circulation in the County of Yolo pursuant to Section 6063 of the California Government Code.

7. Persons interested are directed to the provisions of Sections 25520, et seq. of the Government Code of the State of California.

PASSED AND ADOPTED this 30th day of August, 1971, by a two-thirds vote of all the members of the Board of Supervisors of the County of Yolo as follows:

AYES: Edmonds, Bell, Duncan, Stephens, Espigares.

NOES: None.

ABSENT: None.

JOSEPH ESPIGARES JR.
CHAIRMAN OF THE BOARD OF SUPERVISORS
COUNTY OF YOLO, STATE OF CALIFORNIA

ATTEST:

LAURENCE P. HENIGAN, CLERK

BY PETE E. LUCAS DEPUTY

(SEAL)

EXHIBIT ONE

The real property located in the State of California, County of Yolo, City of Woodland, more particularly described as follows:

PARCEL A
(Sixth and Cross Streets)

PARCEL 1:

Commencing at a point on the North line of Cross Street, where the West line of Sixth Street intersects said north line of Cross Street, running thence North along the west line of Sixth Street, two hundred and thirteen (213) feet; thence west parallel with the north line of Cross Street, one hundred and fifty (150) feet to the East line of the property now or formerly owned by Baylac; thence South parallel to the West line of Sixth Street 213 feet to the north line of Cross Street; thence East one hundred and fifty (150) feet to the intersection of the North line of said Cross Street with the west line of Sixth Street.

PARCEL 2:

Beginning at a point on Sixth Street in the City of Woodland, 213 feet North of the intersection of the West line of said Sixth Street with the north line of Cross Street, and running thence North 258.5 feet, more or less, to the lands now or formerly owned by O. O. Flowers; thence west along Flower's southern boundary to the lands of Yolo County; thence Southeasterly about 30 feet to the Southeast corner of the lands of Yolo County; thence Westerly 48.86 feet, moreor less to the lands now or formerly owned by G. H. & V. Kunz; thence South 230 feet more or less, to a point located 213 feet North of the north line of Cross Street; thence East 150 feet, more or less, to the place of beginning.

EXCEPTING FROM PARCEL 2 that portion thereof conveyed to California Pacific Railroad Company, by Deed dated May 26, 1874, in Book Q of Deeds, at page 449.

PARCEL B
(Fifth and Oak Streets)

PARCEL 3"

Beginning at the Southeast corner of Oak Avenue and Fifth Street in the City of Woodland, thence South along the East line of Fifth Street 130.00 feet; thence East 120.00 feet; thence North 130.00 feet to the South line of Oak Avenue; thence West along the South line of Oak Avenue 120.00 feet to the pointof beginning.

PARCEL 4:

Beginning at a point on the East line of Fifth Street in the City of Woodland, situate North 443.00 feet from the Northeast corner of the intersection of Fifth Street and Cross Street and extending thence East and along a line parallel with the North line of Cross Street, a distance of 120 feet; thence North and along a line parallel with the East line of Fifth Street, a distance of 92.5 feet to the Southeast corner of a tract of land now owned by Yolo County; thence West and along the South line of the lands of Yolo County, a distance of 120.00 feet to a point on the East line of Fifth Street, thence South along the East line of Fifth Street, 92.5 feet to the point of beginning.

EXHIBIT ONE (CONT'D)

PARCEL B (Cont'd)

PARCEL 5:

Beginning at a point midway between the rails of that certain spur track of the Southern Pacific Co. which extends northwesterly through the Block lying between Oak Avenue, Cross Street, Fifth Street, and Sixth Street in the City of Woodland, State of California, said point being also on the center line of that certain 20 foot strip of land conveyed by George D. Fiske, et al., to the California Pacific Railroad Co. by Deed of record in Book Q of Deeds, page 449, Yolo County Records, said point being further described as situate 471.50 feet North of the North line of Cross Street and 155.08 feet East of the East line of Fifth Street in said City, and running thence West from said point of beginning along a line 471.50 feet north of and parallel with the North line of Cross Street a distance of 35.08 feet; thence North along a line 120 feet East of and parallel with the East line of Fifth Street, a distance of 73.23 feet to a point midway between the rails of the spur track hereinabove mentioned; thence in a southeasterly direction along a line midway between the rails of said track to the point of beginning.

PARCEL 6:

Beginning at a point midway between the rails of that certain spur track of the Southern Pacific Co. which extends northwesterly through the Block lying between Oak Avenue, Cross Street, Fifth Street, and Sixth Street, in the City of Woodland, State of California, said point being also on the center line of that certain 20 foot strip of land conveyed by George D. Fiske, et al, to the California Pacific Railroad Co., by Deed of record in Book Q of Deeds at page 449, Yolo County Records, said point being further described as situate 471.50 feet north of the north line of Cross Street and 135.08 feet east of the east line of Fifth Street, in said City, and running thence West from said point of beginning along a line 471.50 feet north of and parallel with the north line of Cross Street, a distance of 35.08 feet; thence South along a line 120.00 feet east of and parallel with the east line of Fifth Street, a distance of 25.95 feet; thence East parallel with the course first described herein a distance of 48.96 feet to a point midway between the rails of the spur track herein above mentioned; thence in a northwesterly direction in a straight line to the point of beginning.

EXCEPTING FROM PARCELS 2, 3, 4, 5 and 6 that portion thereof conveyed to California Pacific Railroad Company, by deed dated May 26, 1874, in Book Q of Deeds, at page 449.

FILED

AUG 30 1971

LAURENCE P. HENIGAN, Clerk

By [illegible] Deputy

RESOLUTION NO. 71-133

(RESOLUTION TO ABANDON A PORTION OF COUNTY ROAD NO. 23)

WHEREAS, a petition has been submitted to abandon portions of County Road No. 23; and

WHEREAS, Resolution No. 71-97, Resolution of Intention to Abandon such portions of County Road No. 23 was passed and adopted July 26, 1971; and

WHEREAS, such notice was published and posted pursuant to Section 958 of the Streets and Highways Code; and

WHEREAS, a public hearing was held at 11:00 A.M. on August 30, 1971, to hear evidence offered by any interested party.

NOW, THEREFORE, BE IT RESOLVED that this Board hereby finds, from all the evidence submitted at said public hearing that the hereinafter described portion of County Road No. 23 is unnecessary for present or prospective public use, and said portion of said County Road is hereby ordered abandoned.

All that portion of County Road No. 23 lying between the West line and the North-South Quarter Section line of Section 28, T. 10 N., R 2 W., M.D.B. & M., Yolo County, California.

BE IT FURTHE R RESOLVED that the Clerk shall cause a certified copy be recorded in the office of the County Recorder pursuant to Section 960 of the Streets and Highways Code.

PASSED, APPROVED AND ADOPTED by the Board of Supervisors of the County of Yolo, State of California, this 30th day of August, 1971, by the following vote.

AYES Edmonds, Bell, Duncan, Stephens, Espigares.

NOES: None.

ABSENT: None.

XEROX COPY

Frank Espigares Jr.

CHAIRMAN OF THE BOARD OF SUPERVISORS
COUNTY OF YOLO, STATE OF CALIFORNIA

ATTEST:

LAURENCE P. HENIGAN, CLERK

BY _____ DEPUTY
(SEAL)

APPROVED AS TO FORM:

_____
County Counsel

SEP 15 1971

LAWRENCE P. HUNGAN, C
by Barbara Reedy

RESOLUTION NO. 71-134

(Resolution to abandon a portion of County Road No. 25)

WHEREAS, a petition has been submitted to abandon portions of County Road 25, and

WHEREAS, Resolution No. 71-98, Resolution of Intention to abandon, such portions of County Road No. 25 was passed and adopted July 26, 1971; and

WHEREAS, such notice was published and posted pursuant to Section 958 of the Streets and Highways Code; and

WHEREAS, a public hearing was held at 11:15 a.m. on August 30, 1971, to hear evidence offered by any interested party.

NOW, THEREFORE, BE IT RESOLVED that this Board hereby finds, from all the evidence submitted at said public hearing that the hereinafter described portion of County Road No. 25 is unnessary for present or prospective public use, and said portion of said County Road is hereby ordered abandoned.

A strip of land lying 20.00 feet on each side of the following described centerline:

COMMENCING at the intersection of County Road 25 with the East line of the West one half of the southwest Quarter of Section 1, Township 9 North Range 2 West, said East line is described as a 1/8 Section line in Book 38 of Deeds at page 11, filed in the Office of the Recorder, Yolo County, State of California; thence West 1287.00 feet; thence South 3°15'00" East 20.00 feet to a point on the South right of way line of County Road 25, THE TRUE POINT OF BEGINNING; THENCE
South 3°15'00" East 244.00 feet; thence
South 43°00'00" East 204.60 feet; thence
North 71°00'00" West 198.00 feet; thence
North 88°45'00" West 161.04 feet; thence
South 42°15'00" West 396.00 feet; thence
South 87°00'00" West 421.08 feet; thence
South 80°00'00" West 990.00 feet; thence
North 67°30'00" West 400 feet more or less to the South right of way line of County Road 25.

BE IT FURTHER RESOLVED that a Public Utility Easement be maintained on the above described parcel.

BE IT FURTHER RESOLVED that the Clerk shall cause a certified copy be recorded in the office of the County Recorder pursuant to Section 960 of the Streets and Highways Code.

PASSED, APPROVED AND ADOPTED by the Board of Supervisors of the County of Yolo, State of California, this 30th day of August, 1971, by the following vote:

AYES: Edmonds, Bell, Duncan, Stephens, Espigares.

NOES: None.

ABSENT: None.

Jerry Espigares Jr

CHAIRMAN OF THE BOARD OF SUPERVISORS
COUNTY OF YOLO, STATE OF CALIFORNIA

SEP - 3 1971

ATTEST:

LAURENCE P. HENIGAN, CLERK

BY Barbara Rodgers DEPUTY

SEAL

9-15-71

APPROVED AS TO FORM:

COUNTY COUNSEL

RESOLUTION NO. 71-135A

(RESOLUTION TO ABANDON CERTAIN ROADS IN THE ELKHORN SUBDIVISION) Maple Road

WHEREAS, Resolution No. 71-99 Resolution of Intention to Abandon certain roads in the Elkhorn Subdivision was passed and adopted July 26, 1971; and

WHEREAS, such notice was published and posted pursuant to Section 958 of the Streets and Highways Code; and

WHEREAS, a public hearing was held at 11:30 A.M. on August 30, 1971, to hear evidence offered by any interested party.

NOW, THEREFORE, BE IT RESOLVED that this Board hereby finds, from all the evidence submitted at said public hearing that the hereinafter described road in the Elkhorn Subdivision is unnecessary for present or prospective public use, and said road is hereby ordered abandoned.

All right of way on the following described road as shown on the map of the Elkhorn Subdivision filed in Book 2 of Maps page 51 filed in the Office of the Recorder of Yolo County:

Maple Road from Division Road (Road No. 124) to Levee Road.

FILED

SEP 15 1971

LAURENCE P. HENIGAN, Clerk

By Barbara A Rodgers Deputy

BE IT FURTHER RESOLVED that the Clerk shall cause a certified copy be recorded in the office of the County Recorder pursuant to Section 960 of the Streets and Highways Code.

PASSED, APPROVED AND ADOPTED by the Board of Supervisors of the County of Yolo, State of California, this 30th day of August _____, 1971, by the following vote:

AYES: Edmonds, Bell, Duncan, Stephens, Espigares.

NOES: None.

ABSENT: None.

Joseph Espigares Jr.
CHAIRMAN OF THE BOARD OF SUPERVISORS
COUNTY OF YOLO, STATE OF CALIFORNIA

SEP - 3 1971

ATTEST:
LAURENCE P. HENIGAN, CLERK

By Barbara Rodgers DEPUTY
(Seal) 7-18-91

APPROVED AS TO FORM:

County Counsel

FILED
SEP 15 1971
LAURENCE P. HENIGAN, C
By Barbara Lo...
County

Resolution No. 71-135B

(Resolution to Abandon certain roads in the Elkhorn Subdivision)
Sycamore Road (Road No. 120)

WHEREAS, Resolution No. 71-99, Resolution of Intention to Abandon certain roads in the Elkhorn Subdivision was passed and adopted July 26, 1971; and

WHEREAS, such noticewas published and posted pursuant to Section 958 of the Streets and Highways Code; and

WHEREAS, a public hearing was held at 11:30 A.M. on August 30, 1971, to hear evidence offered by any interested party.

NOW, THEREFORE, BE IT RESOLVED that this Board hereby finds, from all the evidence submitted at said public hearing that the hereinafter described road in the Elkhorn Subdivision is unnecessary for present or prospective public use, and said road is hereby ordered abandoned.

All right of way on the following described road as shown on the map of the Elkhorn Subdivision filed in Book 2 of Maps page 51 filed in the Office of the Recorder of Yolo County:

Sycamore Road (Road No. 120) from State Highway No. 16 to Elkhorn Avenue (Road No. 122).

BE IT FURTHER RESOLVED that a Public Utility Easement be maintained on the above described parcel.

BE IT FURTHER RESOLVED that the Clerk shall cause a certified copy be recorded in the office of the County Recorder pursuant to Section 960 of the Streets and Highways Code.

PASSED, APPROVED AND ADOPTED BY THE Board of Supervisors of the County of Yolo, State of California, this 30th day of August, 1971, by the following vote:

AYES: Edmonds, Bell, Duncan, Stephens, Espigares.

NOES: None.

ABSENT: None.

Jerry Espigares Jr.
CHAIRMAN OF THE BOARD OF SUPERVISORS
COUNTY OF YOLO, STATE OF CALIFORNIA

SEP - 3 1971

ATTEST:

LAURENCE P. HENIGAN, CLERK

BY Barbara A Rodgers DEPUTY

(Seal)

9-16-91

APPROVED AS TO FORM:

County Counsel

FILED
SEP 15 1971
LAURENCE P. HENIGAN, Clerk
By Barbara Clark, Deputy

Resolution No. 71-135C

(Resolution to Abandon certain roads in the Elkhorn Subdivision)
Willow Road (Road No. 119)

WHEREAS, Resolution No. 71-99, Resolution of Intention to Abandon certain roads in the Elkhorn Subdivision was passed and adopted July 26, 1971; and

WHEREAS, such noticewas published and posted pursuant to Section 958 of the Streets and Highways Code; and

WHEREAS, a public hearing was held at 11:30 A.M. on August 30, 1971, to hear evidence offered by any interested party.

NOW, THEREFORE, BE IT RESOLVED that this Board hereby finds, from all the evidence submitted at said public hearing that the hereinafter described road in the Elkhorn Subdivision is unnecessary for present or prospective public use, and said road is hereby ordered abandoned.

All right of way on the following described road as shown on the map of the Elkhorn Subdivision filed in Book 2 of Maps page 51 filed in the Office of the Recorder of Yolo County:

Willow Road from Elkhorn Avenue (Road No. 122) to Levee Road.

BE IT FURTHER RESOLVED that a Public Utility Easement be maintained on the above described parcel.

BE IT FURTHER RESOLVED that the Clerk shall cause a certified copy be recorded in the office of the County Recorder pursuant to Section 960 of the Streets and Highways Code.

PASSED, APPROVED AND ADOPTED BY THE Board of Supervisors of the County of Yolo, State of California, this 30th day of August, 1971, by the following vote:

AYES: Edmonds, Bell, Duncan, Stephens, Espigares.

NOES: None.

ABSENT: None.

Doris Espigares

CLERK OF THE BOARD OF SUPERVISORS
COUNTY OF YOLO, STATE OF CALIFORNIA

SEP - 3 1971

ATTEST:

LAURENCE P. HENIGAN, CLERK

BY Barbara A Rodgers DEPUTY

(Seal)

7-15-71

APPROVED AS TO FORM:

County Counsel

FILED
SEP 15 1971
LAURENCE P. HENIGAN
By [illegible]

Resolution No. 71-135D

(Resolution to Abandon certain roads in the Elkhorn Subdivision)
Tule Road (Road No. 118)

WHEREAS, Resolution No. 71-99, Resolution of Intention to Abandon certain roads in the Elkhorn Subdivision was passed and adopted July 26, 1971; and

WHEREAS, such noticewas published and posted pursuant to Section 958 of the Streets and Highways Code; and

WHEREAS, a public hearing was held at 11:30 A.M. on August 30, 1971, to hear evidence offered by any interested party.

NOW, THEREFORE, BE IT RESOLVED that this Board hereby finds, from all the evidence submitted at said public hearing that the hereinafter described road in the Elkhorn Subdivision is unnecessary for present or prospective public use, and said road is hereby ordered abandoned.

All right of way on the following described road as shown on the map of the Elkhorn Subdivision filed in Book 2 of Maps page 51 filed in the Office of the Recorder of Yolo County:

Tule Road (Road No. 118) from State Highway No. 16 to Levee Road.

BE IT FURTHER RESOLVED that a Public Utility Easement be maintained on the above described parcel.

BE IT FURTHER RESOLVED that the Clerk shall cause a certified copy be recorded in the office of the County Recorder pursuant to Section 960 of the Streets and Highways Code.

PASSED, APPROVED AND ADOPTED BY THE Board of Supervisors of the County of Yolo, State of California, this 30th day of August, 1971, by the following vote:

AYES: Edmonds, Bell, Duncan, Stephens, Espigares.

NOES: None.

ABSENT: None.

Joseph Espigares Jr.
CHAIRMAN OF THE BOARD OF SUPERVISORS
COUNTY OF YOLO, STATE OF CALIFORNIA

SEP - 3 1971

ATTEST:

LAURENCE P. HENIGAN, CLERK

BY Barbara Rodgers DEPUTY

(Seal)

9-15-71

APPROVED AS TO FORM:

County Counsel

FILED
SEP 15 1971
LAURENCE P. HENIGAN
By Barbara A. Rodgers

Resolution No. 71-135E

(Resolution to Abandon certain roads in the Elkhorn Subdivision)
Natomas Road (Road No. 117)

WHEREAS, Resolution No. 71-99, Resolution of Intention to Abandon certain roads in the Elkhorn Subdivision was passed and adopted July 26, 1971; and

WHEREAS, such notice was published and posted pursuant to Section 958 of the Streets and Highways Code; and

WHEREAS, a public hearing was held at 11:30 A.M. on August 30, 1971, to hear evidence offered by an interested party.

NOW, THEREFORE, BE IT RESOLVED that this Board hereby finds, from all the evidence submitted at said public hearing that the hereinafter described road in the Elkhorn Subdivision is unnecessary for present or prospective public use, and said road is hereby ordered abandoned.

All right of way on the following described road as shown on the map of the Elkhorn Subdivision filed in Book 2 of Maps page 51 filed in the Office of the Recorder of Yolo County:

Natomas Road (Road No. 117) from State Highway 16 to Levee Road.

BE IT FURTHER RESOLVED that a Public Utility Easement be maintained on the above described parcel.

BE IT FURTHER RESOLVED that the Clerk shall cause a certified copy to be recorded in the office of the County Recorder pursuant to Section 960 of the Streets and Highways Code.

PASSED, APPROVED AND ADOPTED BY THE Board of Supervisors of the County of Yolo, State of California, this 30th day of August, 1971, by the following vote:

AYES: Edmonds, Bell, Duncan, Stephens, Espigares.

NOES: None.

ABSENT: None.

James Espigares Jr.
CHAIRMAN OF THE BOARD OF SUPERVISORS
COUNTY OF YOLO, STATE OF CALIFORNIA

ATTEST:
LAURENCE P. HENIGAN, CLERK
SEP -3 1971

BY Barbara A. Rodgers DEPUTY
9-15-71

APPROVED AS TO FORM:
County Counsel

FILED
SEP 15 1971
LAURENCE P. HERMANSON
By Barbara Lindsey Deputy

RESOLUTION NO. 71-135F

(RESOLUTION TO ABANDON CERTAIN ROADS IN THE ELKHORN SUBDIVISION) Elkhorn Avenue (Road No. 122)

WHEREAS, Resolution No. 71-99 Resolution of Intention to Abandon certain roads in the Elkhorn Subdivision was passed and adopted July 26, 1971; and

WHEREAS, such notice was published and posted pursuant to Section 958 of the Streets and Highways Code; and

WHEREAS, a public hearing was held at 11:30 A.M. on August 30, 1971, to hear evidence offered by any interested party.

NOW, THEREFORE, BE IT RESOLVED that this Board hereby finds, from all the evidence submitted at said public hearing that the hereinafter described road in the Elkhorn Subdivision is unnecessary for present or prospective public use, and said road is hereby ordered abandoned.

All right of way on the following described road as shown on the map of the Elkhorn Subdivision filed in Book 2 of Maps page 51 filed in the Office of the Recorder of Yolo County:

Elkhorn Avenue from State Highway No. 16 to the North line of the State Highway right of way in Lot 10 and Lot 14.

BE IT FURTHER RESOLVED that the Clerk shall cause a certified copy be recorded in the office of the County Recorder pursuant to Section 960 of the Streets and Highways Code.

PASSED, APPROVED AND ADOPTED by the Board of Supervisors of the County of Yolo, State of California, this 30th day of August _____, 1971, by the following vote:

AYES: Edmonds, Bell, Duncan, Stephens, Espigares.

NOES: None.

ABSENT: None.

CHAIRMAN OF THE BOARD OF SUPERVISORS
COUNTY OF YOLO, STATE OF CALIFORNIA

SEP - 3 1971

ATTEST:
LAURENCE P. HENIGAN, CLERK

By Barbara Rodgers DEPUTY

(Seal)

9-18-71

APPROVED AS TO FORM:

County Counsel

FILED
SEP 27 1971
LAURENCE P. HENIGAN, Clerk
By BARBARA A. RODGERS
Deputy

RESOLUTION NO. 71- 148

(Resolution Authorizing Application for Grant for Law Enforcement Purposes)

WHEREAS, the California Council on Criminal Justice may consent to review for possible funding the project submitted by the County of Yolo referred to as the Mexican-American Probation Aide Program;

NOW, THEREFORE, BE IT RESOLVED that the Chairman of this Board of Supervisors is directed to execute on behalf of the County of Yolo, the application for grant for law enforcement purposes and special conditions attached thereto.

BE IT FURTHER RESOLVED that the applicant agrees to provide the required matching funds to said project.

BE IT FURTHER RESOLVED that grant funds received hereunder shall not be used to supplant ongoing law enforcement expenditures.

PASSED AND ADOPTED by the Board of Supervisors of the County of Yolo, State of California, this 24th day of August, 1971, by the following vote:

AYES: Edwards, Daily, Duncan, Stephens, Espigarres.

NOES: None.

ABSENT: None.

JOSEPH ESPIGARES JR.

CHAIRMAN OF THE BOARD OF SUPERVISORS
COUNTY OF YOLO, STATE OF CALIFORNIA

9-27-71

ATTEST:

LAURENCE P. HENIGAN, CLERK

BY PETE R. LUCAS DEPUTY

9-27-71

(SEAL)

FILED

SEP - 7 1971

LAURENCE P. HENIGAN, Clerk

By _____ Deputy

RESOLUTION NO. 71-137

(Resolution Declaring Intention to Lease Real Property for Production of Oil, Gas and Other Hydrocarbon Substances)

WHEREAS, the hereinafter described real property is now owned by the County of Yolo, a political subdivision of the State of California; and

WHEREAS, it is in the public interest to lease said real property for the production of oil, gas and other hydrocarbons pursuant to the provisions of California Public Resources Code Sections 7051-7056.5, inclusive;

NOW, THEREFORE, BE IT RESOLVED by the Board of Supervisors of the County of Yolo as follows:

1. The foregoing recitals are true and correct;

2. This Board in open meeting and by not less than a two-thirds vote of its members declares its intention to lease the real property hereinafter described for the production of oil, gas and other hydrocarbons to the highest bidder therefor;

3. It is the judgment of this Board that the public use of the hereinafter described real property will not be substantially interferred with by a lease made in accordance with this resolution;

4. The lease covering said real property shall be in writing and shall contain all of the terms and conditions contained in that certain form of Oil and Gas Lease describing real property which are on file in the office of the County Clerk in the Courthouse, Woodland, California (which form is hereinafter referred to as "said form") and said form is open to inspection by the public and all the terms and provisions thereof are hereby incorporated herein as if set forth at length;

5. Without limiting the generality of the foregoing, said lease shall provide for the following:

XEROX COPY

a) A term of five (5) years and so long thereafter as provided in said form;

b) A minimum rental payment of Three Dollars and No/100 Cents ($3.00) per acre payable on execution of the lease as rental for the first year thereof, and payable annually in advance each year thereafter as set forth in said form;

c) A royalty share of one-sixth (1/6th) as set forth in said form;

d) A provision limiting the rights of the lessee in and to said real property to those depths lying below 500 feet below the surface of the leased land and the lessee shall not have the right to enter upon or use any portion of said lands lying above said depth.

6. A regular public meeting of the Board of Supervisors of the County of Yolo will be held in its Chambers in the Courthouse, Woodland, California, on the 12th day of October, 1971, at 10:45 A. M., at which time sealed proposals to lease the hereinafter described real property will be received and considered.

7. The property shall be leased to the highest responsible bidder provided, however, this Board reserves the right to reject any and all bids and withdraw said real property from lease.

8. The initial cash payment shall be the variable biddable factor on which bids will be received and the minimum initial cash payment which will be considered for such lease will be the amount of the first year's rental together with the cost of publishing this resolution.

9. Each bid shall be accompanied by a certified or cashier's check payable to the order of the County of Yolo for the amount of the bid and shall be accompanied by a written statement on behalf of the bidder agreeing to pay, if the lease is awarded to such bidder, the cost of publishing this resolution; and the

checks of the unsuccessful bidders will be returned to them. The Clerk of this Board is directed to publish this resolution once a week for three successive weeks in THE DAILY DEMOCRAT, a newspaper of general circulation published in the County of Yolo.

10. The real property referred to above is located in the County of Yolo, California, and is more particularly described as set forth in Exhibit "I" attached hereto, which Exhibit "I" is hereby incorporated by reference as if set forth at length herein.

PASSED AND ADOPTED by the Board of Supervisors of the County of Yolo, State of California, this 7th day of September, 1971, by the following vote:

AYES: Edmonds, Bell, Duncan, Stephens, Espigares.

NOES: None.

ABSENT: None.

Joseph Espigares Jr.
CHAIRMAN OF THE BOARD OF SUPERVISORS
COUNTY OF YOLO, STATE OF CALIFORNIA

ATTEST:
LAURENCE P. HENIGAN, CLERK

BY Pete E. Lucas DEPUTY

(SEAL)

PARCEL 1:

That portion of the land referred to in the "Relinquishment of State Highway in the County of Yolo, Road III-Yol-90-A, B" from the State of California to the County of Yolo, recorded May 27, 1960, Document No. 5208 in Book Number 605, Page 241, Official Records, Records of Yolo County (which incorporates by map reference the following: "All lands shaded in pink on those certain highway layout sheets filed for record August 12, 1957, in State Highway Map Book No. 1 on Pages 265 to 297, inclusive, Records of Yolo County") lying within the South 1/2 of Southwest 1/4 of Section 2, North 1/2 of Northeast 1/4 of Section 10, North 1/2 of Northwest 1/4 of Section 11, Southeast 1/4 of Northeast 1/4 of Section 10, East 1/2 of Southeast 1/4 of Section 10, East 1/2 of Section 15, and East 1/2 of Fractional Section 22, of Township 8 North, Range 1 West, M. D. B. & M., and lying within a portion of Lot 6 of "Dexter Subdivision", of the fractional Southwest 1/4 and the South 1/2 of the South 1/2 of the Northwest 1/4 of Section 14, and the fractional Northwest 1/4 of Section 23, Township 8 North, Range 1 West, M. D. B. & M., according to the map thereof filed for record July 20, 1905, recorded in Book 3 of Maps and Surveys at Page 41, Records of Yolo County, acquired by Ivy A. Dexter by Decree Establishing Death and Terminating Joint Tenancy, dated January 24, 1955, recorded January 28, 1955, in Book 444 at Page 113, Official Records of Yolo County.

Said portion of Lot 6 is all that part thereof lying Westerly and Southerly from the line described as follows:

BEGINNING at a point distant South 0° 05' 33" West 4,860.78 feet from the section corner common to Sections 10, 11, 14 and 15, Township 8 North, Range 1 West, M. D. B. & M., said point of beginning is also 92.00 feet Easterly, measured at right angles from Engineer's Station "A3"30+24.96 of the base line of the Department of Public Works' 1955 Survey from Solano County Line to 2-3/4 miles North of Madison, Road III-Yol-90-6,A,B,Win,D (The California State Zone II coordinates of said point of beginning are X=2,013,851.74 and Y=315,894.14); THENCE from said point of beginning, North 89° 44' 58" East 50.00 feet; thence South 1° 06' 35" East 299.11 feet; thence South 2° 59' 36" East 223.73 feet; thence South 30° 52' 39" East 116.02 feet; thence South 87° 13' 36" East 110.60 feet; thence North 65° 19' 57" East 191.70 feet; thence South 76° 51' 21" East 158.23 feet; thence North 69° 37' 19" East 200.56 feet; thence South 24° 40' 03" East 60.00 feet to a point distant 30.00 feet Southeasterly, measured at right angles from Engineer's Station "D6"546+50.00 of said Survey (The California State Zone II coordinates for the last said point are X=2,014,630.54 and Y=315,326.33); the last said point is also distant North 62° 37' 52" East 6,346.40 feet from a 3-inch x 2-foot sewer pipe monument with copper point 20 feet Southeasterly of the Southwest corner of Block No. 20 of the Townsite of Winters, as per the Map of Survey October 12th, 13th, 14th, and 15th, 1898, ordered by the Board of Trustees, recorded in Book No. 2 of Maps and Surveys at Page 51, Records of Yolo County.

(Containing 18.4113 acres, more or less.)

PARCEL 2:

All that land referred to in the "Relinquishment of Highway Right of Way in the County of Yolo, Road 03-Yolo-505-0.4 Request No. 20242-X" from the State of California to the County of Yolo, recorded June 6, 1966 as Document No. 6537 in Book No. 829, Page 77, Official Records of Yolo County, which incorporates by map reference the following: "All that portion of frontage road indicated by shading as Segment No. 1 as shown on those certain highway layout sheets filed for record on February 7, 1966 in State Highway Map Book No. 2 on Pages 46 and 47, Records of Yolo County".

(Containing 2.079 acres, more or less.)

EXCEPTING, HOWEVER, FROM ALL THE ABOVE DESCRIBED LAND ALL THAT PORTION LYING ABOVE A DEPTH OF FIVE HUNDRED (500) FEET BELOW THE SURFACE.

53-3

OIL AND GAS LEASE

THIS LEASE AND AGREEMENT, made and entered into this ____ day of ____, 19__,

by and between COUNTY OF YOLO, a body corporate,

hereinafter called "Lessors" (whether one or more), and McCULLOCH OIL CORPORATION, a Delaware corporation,

hereinafter called "Lessee,"

WITNESSETH: That in consideration of the sum of Ten Dollars ($10.00) paid by Lessee to Lessors, the receipt of which is hereby acknowledged, and of the covenants hereinafter set forth, that certain land in the County of Yolo,

State of California, described ~~as follows, to-wit~~ on Exhibit "I" attached hereto and made a part hereof,

FILED
SEP - 7 1971
LAURENCE P. HENIGAN, Clerk
By ____ Deputy.

containing 20.4903 acres, more or less,

with the sole and exclusive right to explore for, drill for, produce, extract and take oil, gas and other hydrocarbons (and water for its operations on the leased land) from the leased land during the term hereinafter provided, and the right to construct, erect, maintain, operate, use, repair, replace and remove pipe lines, telephone, telegraph and power lines, tanks, machinery, appliances, buildings and other structures useful, necessary or proper for carrying on its operations on the leased land, together with rights of way for passage over, upon and across, and ingress and egress to and from the leased land for any or all of the above-mentioned purposes. Lessors reserve the right to occupy and to lease the same for agricultural, horticultural, logging or grazing purposes, subject to the rights of Lessee hereunder.

TO HAVE AND TO HOLD the leased land for the term of twenty (20) years from and after the date hereof and so long thereafter as oil or gas or other hydrocarbon substances are produced in paying quantities from the leased land.

In consideration of the premises, the parties hereby respectively covenant and agree:

1. On or before five (5) years after the date hereof (the last day of said period being hereinafter referred to as the "working date"), Lessee shall either commence "drilling operations" on the leased land and thereafter continue its operations with reasonable diligence until oil or gas in paying quantities is found or a depth is reached at which further drilling would in the judgement of Lessee be unprofitable, or quitclaim and surrender this lease as hereinafter provided.

2. If oil or gas is not obtained in paying quantities in the first well drilled on the leased land, Lessee, within six (6) months after its completion or abandonment, shall commence drilling operations for a second well, and shall prosecute the same with reasonable diligence until oil or gas is found in paying quantities, or until it is drilled to a depth at which further drilling would, in the judgment of Lessee, be unprofitable; and Lessee shall in like manner continue its operations until oil or gas in paying quantities is found or this lease terminated; provided, however, that nothing in this paragraph contained shall require the commencement of drilling operations for the second or any subsequent well (other than an offset well) before the said working date. If, however, before said working date, there shall be any period of more than six (6) months between the completion or abandonment of any well and the commencement of drilling operations for the next well or the termination of this lease for which rental has not theretofore been paid, Lessee shall pay rental for such period at the rate hereinafter set forth, in installments, quarterly in advance.

3. The leased land shall be deemed to have been "fully drilled" within the meaning hereof whenever there shall have been drilled thereon a number of wells equal to the number of acres then subject to this lease divided by forty (40), plus one (1) additional well for any remaining major fraction. If oil is found in paying quantities in any well drilled by Lessee on the leased land, Lessee to the extent that it is not prohibited from so doing under applicable laws, rules or regulations, will continue to drill wells for oil as rapidly as one string of tools, working with reasonable diligence, can complete the same, with not more than six (6) months between the completion or abandonment of one and the commencement of operations for the next, until the leased land has been fully drilled. After the leased land has been fully drilled, Lessee may at any time drill further wells if it shall so elect, but it shall not be required so to do. After one or more wells have been drilled on the leased land, if the only production obtainable from such well or wells is gas, and if such gas production is in paying quantities, the leased land shall be considered as gas land and not as oil land until at some later date oil in paying quantities is discovered. While the leased land is considered as gas land, drilling for oil shall not be required, except to comply with the provisions of this lease relative to offset wells. Lessee shall, however, drill further wells for gas if and to the extent that such drilling is requisite for the proper development of said land for gas; but it shall not be required to drill more gas wells than are necessary to supply such part of the market demand for gas from the field as may fairly and reasonably be apportioned to the leased land.

4. If, before the leased land has been fully drilled, a well producing oil in paying quantities (hereinafter called an "outside well") is drilled upon adjacent land not owned or controlled by Lessors within three hundred thirty (330) feet (hereinafter called "offset distance") from a boundry of the leased land, Lessee shall offset such outside well by the commencement of drilling operations at a suitable offset location on the leased land within six (6) months after it is ascertained that the production of oil from such outside well is in paying quantities, except that (a) if a well is being drilled on the leased land, said time shall be extended until six (6) months after

the completion or abandonment of the well so being drilled, or (b) if there already exists or is being drilled on the leased land a well at a suitable offset location, it shall take the place of the required offset well. A suitable offset location within the meaning hereof shall be one which is within the offset distance from the boundary and not more than twice the offset distance from a line drawn from the outside well to the nearest point in said boundary and extended through the leased land. Offset wells shall be counted in determining when the leased land has been fully drilled.

5. Lessee has paid Lessors' rental in full hereunder for the first twelve (12) months of the term hereof. If Lessee has not commenced drilling operations on the leased land or terminated this lease within that time, Lessee commencing with the expiration thereof, shall pay or tender to Lessors yearly in advance, as rental the sum of $3.00 per acre for so much of said land as may then still be held under this lease at the time of payment and shall continue such payments until drilling operations are commenced or this lease terminated.

6. Except as herein otherwise provided, Lessee shall drill each well and operate each completed well in accordance with good oil field practice so long as such well shall produce oil or gas in paying quantities but in conformity with any reasonable conservation or curtailment program affecting the drilling of wells or the production of oil or gas or either thereof from said land to which Lessee may voluntarily subscribe or become a party, or with any conservation or curtailment program which may be imposed by law or by any appropriate governmental agency. After the completion of the first oil well, drilling or producing operations hereunder (except of offset wells when wells offset or to be offset are being operated) may be suspended while the price offered generally to producers in the same vicinity for oil of the quality produced from the leased land is seventy-five cents (75¢) or less per barrel at the well, or when there is no available market for such oil at the well, and in either case for a period of ninety (90) days after the reason for suspension ceases to exist. Gas wells need not be operated when there is no market for gas at the well at a price and under conditions which Lessee believes to be for the best interests of both parties hereto.

7. The term "agreed share" as used herein means ~~one-eighth (1/8th)~~ one-sixth (1/6th).

8. Lessee shall pay Lessors as royalty on oil the value of the agreed share of all oil produced and removed from the leased land, after making the customary adjustments for temperature, water and b.s. at the posted available market price at the well for oil of like gravity on the day the oil is so removed, or at Lessors' option, in lieu of such payment Lessee shall deliver the agreed share of said oil, free of cost, into Lessors' tanks on the leased land or into pipe line thereon designated by Lessors. A change from payment in cash to delivery in kind, or vice versa, may not be made oftener than once in any calendar year and then only on sixty (60) days prior written notice to Lessee. If royalty on oil is payable in cash, Lessee may deduct therefrom a proportionate part of the cost of treating unmerchantable oil produced from the leased land to render it merchantable. In the event such oil is treated elsewhere than on the leased land, the Lessors' cash royalty shall also bear a corresponding proportionate part of the cost of transporting the oil to the treating plant. Nothing herein contained shall be construed as obligating Lessee to treat oil. If Lessors shall elect to receive the royalty on oil in kind, it shall be of the same quality as the oil removed from the leased land for Lessee's own account, and if Lessee's own oil shall be treated before such removal, Lessors' oil will be treated therewith before delivery to Lessors, and Lessors, in such event, shall pay a proportionate part of the cost of treatment. No royalty shall be due Lessors for or on account of oil used by Lessee in operations on the leased land or lost through evaporation, leakage, fire or other casualty prior to the removal of the same or prior to delivery to Lessors if royalty shall be delivered in kind.

9. Lessee shall pay Lessors as royalty on natural gas the agreed share of a value which shall be the sum of the following:

a) The net proceeds received by Lessee from the sale of gas produced from wells on the leased land (whether such gas be sold by Lessee in its natural state or as residual dry gas after extracting gasoline therefrom). Gas treated at a gasoline extraction plant not owned or operated by Lessee and for which Lessee receives a royalty from the operator of such plant shall be deemed sold in its natural state for an amount equal to the market value of the royalty received by Lessee. Except as otherwise provided herein, gas used or consumed by Lessee in operations other than under this lease shall be deemed sold for the market value thereof. The value of gas used or consumed in the operation of a gasoline extraction plant (to the extent that it is so used for processing gas from the leased land), or in operations on the leased land, or in repressuring any oil bearing formation from which a well or wells on the leased land is producing, shall not be included;

b) The market value at the extraction plant of all gasoline extracted and saved from natural gas from the leased land as a result of processing such gas at a plant owned or operated by Lessee, less the cost of such processing, which cost for the purposes hereof will be deemed to be sixty percent (60%) of said last-mentioned market value;

c) The market value, at the plant where extracted, of all gasoline received by Lessee as a result of the processing of natural gas from the leased land at a plant not owned or operated by Lessee (if such processing is not on a royalty basis) less the cost to Lessee of such processing.

Nothing herein contained shall obligate Lessee to treat or process natural gas nor shall Lessee be obligated to save, sell or otherwise dispose of natural gas or residual dry gas, as the case may be, unless there is a market therefor at the well or processing plant at a price and under conditions which Lessee believes to be for the best interests of both parties hereto, or to pay royalty on any gas which is neither sold nor used.

10. Settlement shall be made by Lessee on or before the 25th day of each calendar month for all royalties which accrued during the preceding month and Lessee shall furnish Lessors monthly statements showing the computation of royalties. Lessors agree to examine promptly each and all statements and remittances forwarded by Lessee to them hereunder and promptly advise Lessee of any objection thereto.

11. If, after the discovery of oil or gas on the leased land, Lessee, in its operations hereunder, shall use electrical power in lieu of oil or gas produced from the leased land, Lessee may deduct from royalties or other payments accruing to the Lessors the agreed share of the cost of such electricity so used, not, however, in excess of the agreed share of the value of the oil or gas produced from said land which would otherwhe have been used as fuel.

12. The rentals and royalties provided for in this lease are based on the whole of the oil and gas rights in the land described above. If Lessors own less than the whole of the oil and gas rights in said land, the rentals and royalties accruing hereunder shall be proportionately reduced. Lessee shall not be deemed to be in default in payment of any royalties or rents hereunder while the title of Lessors is challenged by any third person, or while any third person appears to have any right, title or interest adverse to Lessors; provided, however, that if such adverse interest affects only a part of the leased land or a part of the interest of Lessors therein, the foregoing provision shall apply only if Lessee shall pay to Lessors such part of the total rent or royalty as is applicable to the land or interest not affected by such adverse claim.

13. The payments required to be made by Lessee hereunder may be made by its check issued and made payable as hereinafter provided. All persons entitled to participate or share in such payments shall, at the request of Lessee, unite in a written designation of one person, bank or corporation to receive such payments, to the end that Lessee shall not be required to make any payment otherwise than by one check, which check shall be payable to but one payee, such payee to assume the burden and responsibility of making a proper distribution without expense to Lessee among the persons entitled thereto. When such designation is made, said payments may be made by mailing such check to the payee at address designated. Until such designation is made, such checks may be made payable and may be

mailed to. Lessors

at

A waiver by Lessee of the provisions of this paragraph in the making of any payment or payments shall not be deemed a waiver thereof with respect to subsequent payments. If at any time there be no one person, bank or corporation authorized to receive payments hereunder, the time for making such payments shall be extended until Lessee has been notified of such designation.

14. No change in the ownership of land or minerals covered by this lease, and no assignment or transfer by operation of law or otherwise of rents or royalties shall be binding on lessee until it has been furnished with satisfactory written evidence thereof.

15. Lessee shall pay all taxes levied upon or assessed against its improvements, fixtures and personal property on the leased land, including Lessee's oil stored thereon. Taxes levied upon or assessed against the petroleum minerals and petroleum mineral rights (or, if same shall not be separately assessed, such part of the taxes on the leased land as are due to the discovery of oil or gas on the leased land or lands adjacent thereto) shall be paid as follows: The agreed share thereof by all of the persons entitled to share in the royalty hereunder, according to their several interests in said royalty and the remainder thereof by Lessee. Any severance tax or other tax, assessment, or license now or hereafter levied or imposed, measured by the quantity or value of oil, natural gasoline, gas or other hydrocarbon substances produced from the leased land, or any thereof, shall be borne by the parties in the same ratio as taxes on petroleum minerals and petroleum mineral rights. Lessee shall not be liable for any special assessment for local improvements or benefits.

16. Lessee, at its own cost and expense, shall pay for all labor performed and materials furnished in the operations of Lessee hereunder and Lessors shall not be chargeable with, or liable for, any part thereof. Lessee shall protect said leased land from liens of every character arising from its operations. Lessors may post and keep posted on the leased land notices to protect the same from liens.

17. Upon the written request of Lessors, Lessee shall lay all pipe lines which it constructs through cultivated portions of the leased land below plow depth and upon similar request shall fence all sump holes and other excavations to safeguard livestock.

18. If Lessors are the owners of the surface of the leased land, Lessee shall pay the amount of all damage to livestock, crops, fruit or nut trees, timber, fences, ditches, buildings and other improvements caused by Lessee's operations on the leased land which payment shall be made to Lessors or Lessors' tenant, whichever shall sustain such damage. All disputes as to the amount thereof shall be determined by arbitration. If Lessors are not the owners of such surface, Lessee will hold Lessors harmless from all claims and demands arising out of Lessee's operations hereunder which may be asserted by the owner of the surface or by any tenant of such owner.

19. Lessee shall not drill any well on said leased land within one hundred (100) feet of any now existing building thereon without written consent of the owner of such building, nor shall Lessee drill any well upon lands occupied, used or held for railroad purposes.

20. Lessors, at all reasonable times, may inspect the leased land and the work done and in progress thereon, and the production therefrom. Lessors may also examine the books kept by Lessee in relation to the amount and character of the production from the leased land and disposition thereof. Lessee, on written request of Lessors therefor, shall furnish to Lessors copies of logs of all wells drilled by Lessee on the leased land.

21. Lessee shall have the right at any time to remove from the leased land any machinery, rigs, piping, casing and other property and improvements belonging to or furnished by Lessee, including that installed in wells or otherwise affixed to the land; provided that, in the event of the termination of this lease in its entirety, such removal shall be completed within four (4) months thereafter and, in the event of the termination of this lease as to a portion of the leased land, all such property not needed by Lessee for its operations on land retained under the lease shall be removed from the land as to which this lease is terminated within four (4) months after such partial termination, and the remainder shall be removed within four (4) months after the termination of the lease in its entirety. Lessee, after termination of this lease, shall fill all sump holes and other excavations made by it on the leased land and in other respects restore the leased land as nearly to its original condition as is reasonably practicable, but Lessee shall not be obliged to restore anything for which it may theretofore have made payment by way of damages.

22. Lessee, at its option, may at any time quitclaim and surrender all of the leased land, in which event this lease shall be at an end and Lessee shall be relieved of all obligations thereunder save and except the obligation to pay rents and royalties theretofore accrued and any obligation hereby imposed for removal of equipment and restoration of the premises. Lessee, at its option, may at any time, or from time to time, quitclaim and surrender any part of the leased lands not desired by it, and in such event the amount of any rental provided for in this lease shall thereafter accrue only on the basis of the land not so quitclaimed, and the number of wells to be drilled shall be determined by the acreage retained. Land so quitclaimed shall remain subject to the easements and right of way herein provided for so long as operations are being carried on by Lessee on the retained part of the leased land, and Lessors agree that there shall not be drilled on the quitclaimed land any oil or gas well which is within three hundred thirty (330) feet of any well retained by Lessee or being drilled by it.

23. Lessee may at any time with respect to a designated part or all of the leased land, (a) surrender its right to produce oil, or (b) surrender its right to produce gas. A surrender of the right to produce oil shall include a surrender of the right to produce the gas which will necessarily be produced therewith. A surrender of oil rights in all of the leased land will relieve Lessee of further obligation to drill oil wells. A surrender of oil rights in a part only of the leased land will reduce the number of required oil wells to a number determined by the acreage as to which oil rights are retained by Lessee. A surrender of oil rights shall have no effect on obligations to drill for gas and a surrender of gas rights shall have no effect on obligations to drill for oil.

24. Performance of covenants and conditions imposed upon Lessee hereunder shall be excused while, and to the extent that, Lessee is prevented from complying therewith, in whole or in part, by law, war, riots, strikes, lockouts, action of the elements, accidents, inability to obtain materials in the open market or to obtain transportation therefor, rules and regulations of any federal, state, municipal or other governmental agency or any other cause beyond the control of the Lessee, whether similar or dissimilar to those herein specifically enumerated and without regard to whether such cause exists at the date hereof or hereafter arises.

25. a) If the Lessee shall fail to promptly pay any installment of royalty or rent, and if such default shall continue for a period of fifteen (15) days after written demand therefor, then at the option of Lessors, this lease shall forthwith terminate; provided, however, that if there be a bona fide dispute as to the amount due, and all undisputed amounts are paid, said fifteen (15) day period shall be extended until five (5) days after such dispute is settled by final court decree, arbitration or mutual agreement.

b) In case of default by Lessee with respect to any other condition or covenant hereof and continuance of such default for ninety (90) days after written notice from Lessors to Lessee to perform such condition or covenant, then at the option of Lessors this lease shall forthwith cease and terminate except that if any oil well has theretofore been drilled or is then being drilled and Lessee is not in default in connection therewith, this lease shall nevertheless continue in effect as to an area to be selected by Lessee not exceeding forty (40) acres for each such oil well, and if any gas well has theretofore been drilled or is being drilled and Lessee is not in default in connection therewith, this lease shall remain in effect for the production of gas and for development for gas (but not oil or gas associated with oil) as to an area to be selected by Lessee not exceeding six hundred and forty (640) acres for each such gas well. Lessee shall not,

however, be deemed to be in default while work is in progress in good faith which when completed will constitute compliance with such condition or covenant. A termination of this lease as to a part only of the leased land or as to a part only of Lessee's rights shall not affect such rights of way and easements as may be necessary in Lessee's operations on the part of the leased land as to which no such termination shall have occurred.

26. Should Lessors hereafter acquire any additional right, title or interest in or to the leased land, it shall be subject to the provisions hereof to the same extent as if owned by Lessors at the date hereof. Lessors agree that if Lessee shall make any payment on account of any tax not required to be paid by it under the conditions hereof or any mortgage or other lien on or against any of the lands subject to this lease, it shall, in addition to the right of subrogation, have the right to reimburse itself out of any royalty or rentals accruing hereunder.

27. If this lease shall be assigned as to a particular part or parts of the leased land, such division of the leasehold estate shall constitute and create separate and distinct holdings under the lease of and according to the several portions of the leased land as thus divided, and the holder or owner of each such portion of the leased land shall be required to comply with and perform the Lessee's obligations under this lease for, and only to the extent of, his portion of the leased land, provided that nothing herein shall be construed to enlarge or multiply the drilling or rental obligations, and provided further that the commencement of the drilling operations and the prosecution thereof, as provided in paragraphs 1, 2, and 3 hereof, either by the Lessee or any assignee hereunder shall protect the lease as a whole.

28. Any notice to be given by either party to the other hereunder may be delivered in person or by registered mail, postage prepaid, addressed to the party for whom intended as follows: to Lessors at the address shown in paragraph 13 hereof; to Lessee at

6151 West Century Boulevard

Los Angeles, California 90045 Attn: Mr. W. James Seul

Either party hereto may from time to time, by written notice to the other designate a different address which shall be substituted for the one above specified. If any notice from one party to the other is given by registered mail, usual time for transmission of mail shall be computed and at the end of such time service of notice will be considered made.

29. Lessee shall comply with all state, federal and local laws and with the rules, regulations and orders of any federal, state or other governmental agency having jurisdiction in the premises with respect to the spacing of, drilling for or producing of wells, or other operations for oil or gas, and if there be any conflict between the same and the provisions of this lease, such laws, rules, regulations and orders shall modify or supersede, as the case may be, the relevant provisions of this lease.

30. Lessee is hereby given the right at its sole option to combine or pool this lease and the leased land, or any portion thereof, with any other land, lease, or leases, or parts thereof, regardless of ownership thereof, either adjoining the leased land or other lands which may be included in and form part of the same operating unit so as to create by such combining or pooling one or more operating units for the production of oil, gas or other hydrocarbon substances. Such right may be exercised from time to time at any time prior to thirty (30) days after completion of a well for the production of oil or gas on the particular area to be pooled, but such right may not be exercised after twenty (20) years from the date hereof.

No operating unit so created shall exceed six hundred and forty acres in area. Such an operating unit shall be created hereunder and shall become effective upon the execution by Lessee in writing of a "Declaration of Pooling" which shall identify and describe the pooled acreage. Written notice of such declaration shall be given to Lessors. In the event production of oil, gas or other hydrocarbon substances is obtained from any such operating unit or units created hereunder there shall be allocated to the leased land included in such operating unit (regardless of whether or not such production is from any part of the leased land) that portion of the production from such unit that the number of acres validly leased hereby and included in such operating unit bears to the total number of acres included in any such unit. Royalties and payments (other than delay rentals under paragraph 5 hereof) herein provided for shall be calculated on the portion of such production so allocated to the leased land, and shall be paid in the same manner and subject to the same terms and conditions as other royalties and payments herein provided for. Such portion of said royalties and payments shall be in lieu of any other royalties and payments which would accrue to Lessors hereunder on account of production of oil, gas or other hydrocarbon substances from any part or parts of the leased land which are included in any such operating unit created pursuant hereto. The production necessary to prolong the term of this lease may be from any part of the operating unit. In lieu of the taxes provided to be paid by Lessors under paragraph 15 hereof (other than taxes on the land as such) Lessors shall bear and pay the agreed share of that part of the taxes on such operating unit and the production therefrom as is in the same ratio to all such taxes as the production allocated to Lessors' land in such operating unit is to the total production from such operating unit.

Upon the pooling of less than all of the leased land, as above provided, this lease shall be severed and shall be considered as separate and distinct leases on separately pooled acreage and on unpooled acreage, as the case may be, and the term of this lease and all the rights and obligations of Lessee under this lease shall apply separately to separately pooled acreage and to unpooled acreage under this lease.

Any act or obligation required by this lease to be performed or fulfilled by Lessee with respect to the acreage included in any such operating unit shall be deemed fully performed, fulfilled and effective by the performance or fulfillment of such act or obligation upon or with respect to any part of such operating unit. Any such operating unit shall be deemed to be fully drilled whenever there has been drilled thereon a number of wells equal to the number of acres then subject to such operating unit, divided by forty (40), plus one (1) additional well for any remaining major fraction. After one or more wells have been drilled on an operating unit, if the only production from such well or wells is gas, and if such gas production is in paying quantities, such operating unit shall be considered as gas land and not as oil land until at some later date oil in paying quantities is discovered. While such operating unit is considered as gas land, drilling for oil shall not be required except to comply with offset obligations. Lessee shall, however, drill further wells for gas if and to the extent that such drilling is requisite for the proper development of the operating unit for gas, but it shall not be required to drill more gas wells than are necessary to supply such part of the market demand for gas from the field as may fairly and reasonably be apportioned to such operating unit. Lessee shall not be required to drill any offset well on that part of the leased land pooled into an operating unit, to offset any other well drilled on the acreage pooled into such unit. Any part of the leased land not pooled into an operating unit shall be and remain subject to the terms and conditions of this lease unaffected by the pooling of any other part or parts of the leased land or by operations on any such operating unit.

Lessee may at any time quitclaim to the persons entitled thereto all or any part of the land in an operating unit and thereupon Lessee shall be released from all further obligations and duties as to the area of such operating unit so quitclaimed and all drilling requirements thereon shall be reduced pro rata, and no further quitclaim shall be required among owners of land in the operating unit to terminate lease(s) on quitclaimed land insofar as the interest of such owners in such operating unit is concerned; provided, however, that the initial portion of production from an operating unit so allocated to the leased land shall remain unchanged notwithstanding the surrender by Lessee of less than all of the land pooled in such unit, except:

(a) that after the surrender by Lessee of less than all of the land included in an operating unit, if the owner of such surrendered land shall lease the same, or any part thereof, for oil or gas production or shall commence or cause to be commenced the drilling of a well for oil or gas on such surrendered land, or any part thereof, thereupon and forever after actual notice to Lessee of any such leasing or drilling, such surrendered land shall cease to participate in production from that part of such operating unit retained by Lessee;

(b) that land not or quitclaimed by Lessee because of loss or failure of title for any cause beyond Lessee's control shall be removed from the operating unit and shall not thereafter participate in production;

PARCEL 1:

That portion of the land referred to in the "Relinquishment of State Highway in the County of Yolo, Road III-Yol-90-A, B" from the State of California to the County of Yolo, recorded May 27, 1960, Document No. 5208 in Book Number 605, Page 241, Official Records, Records of Yolo County (which incorporates by map reference the following: "All lands shaded in pink on those certain highway layout sheets filed for record August 12, 1957, in State Highway Map Book No. 1 on Pages 265 to 297, inclusive, Records of Yolo County") lying within the South 1/2 of Southwest 1/4 of Section 2, North 1/2 of Northeast 1/4 of Section 10, North 1/2 of Northwest 1/4 of Section 11, Southeast 1/4 of Northeast 1/4 of Section 10, East 1/2 of Southeast 1/4 of Section 10, East 1/2 of Section 15, and East 1/2 of Fractional Section 22, of Township 8 North, Range 1 West, M. D. B. & M., and lying within a portion of Lot 6 of "Dexter Subdivision", of the fractional Southwest 1/4 and the South 1/2 of the South 1/2 of the Northwest 1/4 of Section 14, and the fractional Northwest 1/4 of Section 23, Township 8 North, Range 1 West, M. D. B. & M., according to the map thereof filed for record July 20, 1905, recorded in Book 3 of Maps and Surveys at Page 41, Records of Yolo County, acquired by Ivy A. Dexter by Decree Establishing Death and Terminating Joint Tenancy, dated January 24, 1955, recorded January 28, 1955, in Book 444 at Page 113, Official Records of Yolo County.

Said portion of Lot 6 is all that part thereof lying Westerly and Southerly from the line described as follows:

BEGINNING at a point distant South 0° 05' 33" West 4,860.78 feet from the section corner common to Sections 10, 11, 14 and 15, Township 8 North, Range 1 West, M. D. B. & M., said point of beginning is also 92.00 feet Easterly, measured at right angles from Engineer's Station "A3"30+24.96 of the base line of the Department of Public Works' 1955 Survey from Solano County Line to 2-3/4 miles North of Madison, Road III-Yol-90-6,A,B,Win,D (The California State Zone II coordinates of said point of beginning are X=2,013,851.74 and Y=315,894.14); THENCE from said point of beginning, North 89° 44' 58" East 50.00 feet; thence South 1° 06' 35" East 299.11 feet; thence South 2° 59' 36" East 223.73 feet; thence South 30° 52' 39" East 116.02 feet; thence South 87° 13' 36" East 110.60 feet; thence North 65° 19' 57" East 191.70 feet; thence South 76° 51' 21" East 158.23 feet; thence North 69° 37' 19" East 200.56 feet; thence South 24° 40' 03" East 60.00 feet to a point distant 30.00 feet Southeasterly, measured at right angles from Engineer's Station "D6"546+50.00 of said Survey (The California State Zone II coordinates for the last said point are X=2,014,630.54 and Y=315,326.33); the last said point is also distant North 62° 37' 52" East 6,346.40 feet from a 3-inch x 2-foot sewer pipe monument with copper point 20 feet Southeasterly of the Southwest corner of Block No. 20 of the Townsite of Winters, as per the Map of Survey October 12th, 13th, 14th, and 15th, 1898, ordered by the Board of Trustees, recorded in Book No. 2 of Maps and Surveys at Page 51, Records of Yolo County.

(Containing 18.4113 acres, more or less.)

PARCEL 2:

All that land referred to in the "Relinquishment of Highway Right of Way in the County of Yolo, Road 03-Yolo-505-0.4 Request No. 20242-X" from the State of California to the County of Yolo, recorded June 6, 1966 as Document No. 6537 in Book No. 829, Page 77, Official Records of Yolo County, which incorporates by map reference the following: "All that portion of frontage road indicated by shading as Segment No. 1 as shown on those certain highway layout sheets filed for record on February 7, 1966 in State Highway Map Book No. 2 on Pages 46 and 47, Records of Yolo County".

(Containing 2.079 acres, more or less.)

EXCEPTING, HOWEVER, FROM ALL THE ABOVE DESCRIBED LAND ALL THAT PORTION LYING ABOVE A DEPTH OF FIVE HUNDRED (500) FEET BELOW THE SURFACE.

EXHIBIT "I"

(c) whenever quitclaimed land, or land on which title is lost, within an operating unit shall cease to participate in production as above provided, production from that portion of the operating unit retained by Lessee shall thereafter be allocated, on the basis hereinabove provided, only to the remaining land in the operating unit entitled to participate in production.

Upon the surrender or other termination of all leases included in an operating unit, the pooling of the lands in such unit shall terminate and thenceforth no owner of any part of the land in such unit shall, by reason of said pooling, have any right, title or interest in any other part of the land in such unit.

Lessee shall not be liable to any party for reduction of the acreage content of any operating unit resulting from loss of title for any cause beyond its control and in such event Lessee shall have the right to dissolve any such unit. Lessee shall not be obligated to make any retroactive apportionment of royalties or payments in the event of any reduction in participation in production or in acreage content of an operating unit as above provided. In case any action is brought at law or in equity by persons claiming title to any land in an operating unit in hostility to the Lessors from whom Lessee holds a lease on such land, then during the pendency of said action until the final decision thereof, Lessee may discontinue operations upon the land in controversy, or if it operates wells thereon, may impound royalties accruing from production thereon until the ownership thereof is finally determined.

The royalties accruing hereunder to the Lessors of any specific parcel of land shall be appurtenant to such parcel and a conveyance of such parcel shall, unless otherwise provided therein, carry also the interest of the grantor accruing under this lease, in and to the royalty so appurtenant, irrespective of whether the oil or gas on which such royalty is based is produced from such parcel or from other parcels pooled herewith or from other lands not pooled herewith.

31. The words "drilling operations" as used in this lease include, in addition to actual drilling, any work undertaken or commenced in good faith if followed diligently and in due course by the construction of a derrick or other necessary structures for the drilling of an oil or gas well, and by the actual operations of drilling in the ground.

32. If twenty (20) years from the date hereof, oil or gas is still being produced by Lessee, and if thereafter such production shall cease, then and as often as such event shall occur, the term of this lease shall continue for sixty (60) days from the date of last production and if during that time Lessee resumes operations for the drilling of a well or the restoration of production the term shall continue during the prosecution of such operations, and, if production results therefrom, as long as production continues.

33. On the expiration or sooner termination of this lease Lessee shall quietly and peaceably surrender possession to Lessors and deliver to Lessors, or file for record, a quitclaim deed.

34. If more than one person is named as Lessors herein and one or more of them fails to execute this lease, it shall, nevertheless (if accepted by Lessee) become effective as a lease from such of said named Lessors as may have executed the same.

35. This lease may be executed in any number of counterparts and all such counterparts shall be deemed to constitute a single lease and the execution of one counterpart by any Lessor shall have the same force and effect as if he had signed all the other counterparts.

36. This lease and all its terms, conditions and stipulations shall extend to and be binding upon all the heirs, successors and assigns of said Lessors and Lessee.

Article 37 of this lease is attached hereto and made a part hereof.

IN WITNESS WHEREOF, said parties have caused this lease to be duly executed as of the date first hereinabove written.

_____ COUNTY OF YOLO

_____ By _____

_____ By _____

_____

LESSORS

McCULLOCH OIL CORPORATION

By _____

W. James Saul, Vice President

_____

LESSEE

37. Notwithstanding any provisions to the contrary contained herein, this lease and all rights granted Lessee hereunder are expressly limited to those depths lying below five hundred (500) feet below the surface of the lands described herein and Lessee shall not have the right to enter upon or use any portion of said lands lying above said depth.

FORM
GEN. BLANK

STATE OF CALIFORNIA
COUNTY OF ..... } ss.

On ....., 19....., before me, the undersigned, a Notary Public in and for said State, personally appeared .....

....., known to me to be the person.... whose name.... ..... subscribed to the within Instrument, and acknowledged to me that ....he.... executed the same.

WITNESS my hand and official seal.

.....
Notary Public in and for said State.

STATE OF CALIFORNIA
COUNTY OF LOS ANGELES } ss.

On ....., 19....., before me, the undersigned, a Notary Public in and for said State, personally appeared ....., known to me to be the person whose name is subscribed to the within instrument as a subscribing witness thereto, who being by me duly sworn, deposes and says: That he resides in .....; that he was present and saw .....

.....,

personally known to him to be the same person.... whose name.... ..... subscribed to the within and annexed Instrument, execute and deliver the same; that ....he.... acknowledged to affiant that ....he.... executed the same and requested affiant to sign as a subscribing witness and thereupon affiant subscribed his name thereto as such subscribing witness.

WITNESS my hand and official seal.

.....
Notary Public in and for said State.

STATE OF CALIFORNIA
COUNTY OF ..... } ss.

On ....., 19....., before me, the undersigned, a Notary Public in and for said State, personally appeared ....., known to me to be the ..... President, and

....., known to me to be the ..... Secretary of

.....

the Corporation that executed the within Instrument, known to me to be the persons who executed the within Instrument, on behalf of the Corporation herein named, and acknowledged to me that such Corporation executed the within Instrument pursuant to its by-laws or a resolution of its board of directors.

WITNESS my hand and official seal.

.....
Notary Public in and for said State.

STATE OF CALIFORNIA
COUNTY OF Los Angeles } ss.

On ....., 19....., before me, the undersigned, a Notary Public in and for said State, personally appeared W. James Saul, known to me to be the Vice President, and

....., known to me to be the ..... of

McCULLOCH OIL CORPORATION

the Corporation that executed the within Instrument, known to me to be the persons who executed the within Instrument, on behalf of the Corporation herein named, and acknowledged to me that such Corporation executed the within Instrument pursuant to its by-laws or a resolution of its board of directors.

WITNESS my hand and official seal.

.....
Notary Public in and for said State.

FILED
DEC 23 1971
LAURENCE P. HENIGAN, Clerk
By BARBARA A. RODGERS, Deputy

RESOLUTION NO. 71-138

(Resolution Establishing and/or Enlarging an Agricultural Preserve, Finding Land to be Included in Contracts Not to Lie Within One Mile of City, and Authorizing Execution of Land Use Contracts)

WHEREAS, it is the policy of the County of Yolo to maintain its agricultural economy and prevent unnecessary and premature conversion of land in agricultural use by utilizing the California Land Conservation Act of 1965; and

WHEREAS, the Board of Supervisors finds it can best achieve the County's policy by establishing agricultural preserves and by signing and becoming a party to Land Use Contracts as authorized by said Act; and

WHEREAS, an application has been filed with the Planning Department of the County of Yolo requesting to establish or enlarge the Agricultural Preserves set forth in Attachment 1 attached hereto which is incorporated by reference herein so as to include the territory described in Exhibit "A" attached hereto which is incorporated by reference herein; and

WHEREAS, said application contains the matter required by law and the procedural rules established by this Board of Supervisors; and

WHEREAS, the Planning Department has filed with this Board of Supervisors its report upon the application as to the conformance with the Yolo County General Plan and as to the satisfaction of the conditions for establishment or enlargement of an agricultural preserve; and

WHEREAS, the Planning Commission has held a public hearing upon the application after giving notice in the manner required by the procedural rules established by this Board; and

WHEREAS, at the conclusion of the hearing, the Planning Commission by resolution made its recommendation upon the

application; and

WHEREAS, the Planning Commission resolution has been filed with the Clerk of this Board and the Clerk of this Board has given notice in the manner required by law, and the procedural rules adopted by this Board; and

WHEREAS, at the time and place set forth in the said notice a public hearing was held by this Board of Supervisors; and

WHEREAS, the owners of real property set forth in said Exhibit "A" have offered to enter into Land Use Contracts of even date with this Resolution and making reference hereto, as authorized by said Conservation Act, which Contracts impose enforceable restrictions on the therein described real property which is located in said Agricultural Preserve and known as the Assessor's Parcels as set forth in said Exhibit "A"; and

WHEREAS, the Board of Supervisors has heard and considered discussion on the restrictions, terms and conditions of the Contracts; and

WHEREAS, in the judgment of this Board of Supervisors, it is in the interest of the County of Yolo to do so;

NOW, THEREFORE, BE IT RESOLVED, ORDERED AND FOUND by the Board of Supervisors of the County of Yolo as follows:

1. Each of the foregoing recitals is true and correct.
2. The action taken by this resolution is in conformance with the Yolo County General Plan.
3. The agricultural preserve which includes the territory described in said Exhibit "A" consists of no less than 160 acres.
4. The territory described in said Exhibit "A"
   a. is designated for agricultural use in the Yolo County General Plan
   b. does not include any parcel less than twenty (20)

acres in area,

c. is predominantly Class I, II, or III soils, or satisfies the purposes of the agricultural preserve in the following ways:

1) tends to maintain the agricultural economy, and

2) tends to prevent premature or unnecessary conversion from agriculture, and

3) tends to assist in the preservation of prime lands, and

4) to preserve lands with public value as open space.

5. Said Agricultural Preserves are hereby declared established or enlarged to include the territory described in said Exhibit "A", for the purpose of defining the bounds of those areas within which the County of Yolo is willing to enter into land use contracts pursuant to the Land Conservation Act of 1965.

6. A map of such agricultural preserves is attached hereto marked Exhibit "B" which is incorporated by reference.

7. The terms and conditions upon which the County of Yolo is willing to enter into land use contracts are as follows:

FIRST: DECLARATION. This Land Use Contract is made and entered into pursuant to the California Land Conservation Act of 1965 as amended (Chapter 7 of Part 1 of Division 1 of Title 5 of the Government Code of California commencing with § 51200), hereinafter referred to as "the Act", including Article 3 of said Act entitled "Contracts" and is subject to

all of the provisions thereof pertaining to contracts. It is the intent of the parties that the restrictions imposed upon the subject property by this Contract shall constitute those which may be imposed upon property by Contract under the aforementioned Act. The execution and recordation of this Contract shall in no way restrict COUNTY or OWNER from utilizing or benefiting from future conservation or agricultural legislation enacted by the California Legislature. Should COUNTY agree to any provision in any other Contract under the Land Conservation Act which provision is not included herein and OWNER requests the inclusion of such provision in this Contract such provision shall be deemed added to this Contract upon written request of OWNER to COUNTY and any other provision hereof inconsistent with said provision shall be deemed to be of no force and effect to the extent of such inconsistency.

SECOND: RESTRICTIONS. During the term of this Contract and any and all renewals thereof, the subject property shall not be used for any purpose other than agricultural use and the uses determined by COUNTY pursuant to Government Code §§ 51231 or 51238 or by the Land Conservation Act of 1965 as amended to be compatible with the agricultural use of land within this preserve and subject to contract. No structures shall be erected upon subject property except such structures as may be directly related to authorized uses of the land. The parties, through appropriate action by COUNTY'S Board of Supervisors in accordance with the Act and its rules adopted

thereunder, and written consent of OWNER, may from time to time during the term of this Contract and renewals thereof add to and/or delete from said permissible uses of the subject property. If any use otherwise permissible hereunder is not permissible under any planning or zoning restriction now or hereafter applicable to any of the property then it shall likewise be deemed not legally available to OWNER by the provisions of this Contract, and if any use is permissible under any such planning or zoning provision but is not determined as set forth above to be compatible with the agricultural use of land within this preserve and subject to contract, then it shall not be deemed legally available to OWNER hereunder.

THIRD: EMINENT DOMAIN. When any action in eminent domain for the condemnation of the fee title of an entire parcel of land subject to a contract is filed or when such land is acquired in lieu of eminent domain for a public improvement by a public agency or a person or whenever there is any such action or acquisition by the Federal government or any person, instrumentality or agency acting under authority or power of the Federal government, such contract shall be deemed null and void as to the land actually being condemned or so acquired as of the date the action is filed, and for the purposes of establishing value of such land the contract shall be deemed never to have existed.

When such an action to condemn or acquire less than all of a parcel of land subject to a contract is commenced, the contract shall be deemed

null and void as to the land actually condemned or acquired and shall be disregarded in the valuation process only as to the land actually being taken, unless the remaining land subject to contract will be adversely affected by the condemnation, in which case the value of that damage shall be computed without regard to the contract.

The contract shall be null and void for all land actually taken or acquired; provided, however, that should any such action be dismissed, or should any interest be conveyed for non-public use, the contract shall be reinstated as of the date the action is dismissed or the conveyance is recorded.

FOURTH: TERM AND RENEWAL. The initial term of the Contract shall be for ten (10) years, commencing as of the first day of March next succeeding the date of approval of the Contract by the Board of Supervisors of the County of Yolo, and shall terminate on the last day of February of the tenth (10th) year thereafter. The first day of March shall be deemed to be the "anniversary date" of the Contract, and on the anniversary date of the Contract a year shall be automatically added to the term unless notice of non-renewal is given as herein provided. If either OWNER or COUNTY desires in any year not to renew the Contract, that party shall serve written notice of non-renewal of the Contract upon the other party in advance of the anniversary date. Unless such written notice is served by OWNER at least ninety (90) days prior to the anniversary date or by COUNTY at least sixty (60) days prior to renewal date, the Contract shall be considered renewed as provided

above. At any time prior to the anniversary date either party may in writing withdraw its notice of non-renewal. Upon request by the OWNER, the Board of Supervisors may authorize OWNER to serve notice of non-renewal on a portion of the land under contract.

FIFTH: NO PUBLIC FUNDS. The OWNER understands that he is not entitled to any public funds by reason of the execution of the Contract or any renewal thereof although the use of the subject property is limited as aforesaid.

SIXTH: TERMINATION. Subject to the procedural conditions contained herein, OWNER may elect to terminate the Contract without penalty when one of the following circumstances is found to exist:

(a) The laws of California cease to implement Article XXVIII of the State Constitution in a manner providing benefits and restrictions substantially similar to those embodied in Article 1.5 (commencing with § 421) of Chapter 3 of Part 2 of Division 1 of the Revenue and Taxation Code. To be substantially similar, it is hereby agreed that said implementing measures must include provisions for a land valuation system basing value of the land on those uses legally available to OWNER as the basis for assessment, and must not require that OWNER permit entry of the public on subject property.

(b) Future conservation or agricultural legislation achieving a substantially similar public benefit is enacted by the California Legislature and is applied to subject property.

(c) The real property tax is abolished as a source

of revenue.

The following procedures shall be followed to elect the termination of the Contract:

(a) Written notice of the election to terminate the Contract shall be given the Board of Supervisors of Yolo County by OWNER.

(b) The Board of Supervisors shall have thirty (30) calendar days to review the proposal and the information submitted in support thereof.

(c) If the Board does not act within said thirty (30) days to set a hearing within an additional thirty (30) days, it shall effect the termination by recording a notice of termination with the County Recorder and filing a copy thereof with the State Department of Agriculture. If the Board so sets a hearing, it shall give notice to OWNER and shall consider the election to terminate in the same manner as it would a request for cancellation as provided in Section SEVENTH of the Contract.

SEVENTH: CANCELLATION. The Contract may not be cancelled in whole or part except pursuant to a request by OWNER as provided herein.

(a) The Board of Supervisors of COUNTY may approve the cancellation of the Contract only if it finds that cancellation is not inconsistent with the purposes of the California Land Conservation Act and is in the public interest. The existence of an opportunity for another use of the land involved shall not be sufficient reason for the cancellation of the Contract. A potential alternative use of the land may be considered

only if there is no proximate land not subject to a Land Use Contract pursuant to the Williamson Act suitable for the use to which it is proposed the subject property be put. The uneconomic character of an existing agricultural use shall likewise not be sufficient reason for cancellation of the Contract. The uneconomic character of an existing use may be considered only if there is no other reasonable or comparable agricultural use to which the land may be put.

(b) Prior to any action by the Board of Supervisors giving tentative approval to the cancellation of any contract, the County Assessor shall determine the full cash value of the land as though it were free of the contractural restriction. The Assessor shall multiply such value by the most recent County ratio announced pursuant to § 401 of the Revenue & Taxation Code and shall certify the product to the Board of Supervisors as the cancellation valuation for the purpose of determining the cancellation fee.

(c) Prior to giving tentative approval to the cancellation of the Contract, the Board of Supervisors shall determine and certify to the County Auditor the amount of the cancellation fee which OWNER must pay to the County Treasurer as deferred taxes upon cancellation. That fee shall be an amount equal to 50% of the cancellation valuation of the property; provided, however, if after the date the contract was initially entered into, the publicly announced county ratio of assessed value to full cash value is changed, the percentage

payment in this subdivision shall be changed so no greater percentage of full cash value will be paid than would have been paid had there been no change in ratio.

(d) If the Board of Supervisors finds that it is in the public interest to do so, it may waive any such payment or any portion thereof, or may make such payment or a portion thereof contingent upon the future use of the land and its economic return to OWNER for a period of time not to exceed the unexpired term of the Contract had it not been cancelled provided:

1) The cancellation is caused by an involuntary transfer or change in the use which may be made of the land, and the land is not immediately used, for a purpose which produces a greater economic return to OWNER; and

2) The Board of Supervisors has determined it is in the best interest of the program to concerve agricultural land use that such payment be either deferred or not required.

(e) When the deferred taxes required by this section are collected, the County Treasurer shall distribute the taxes in accordance with the provisions of Government Code § 51283(d).

(f) Upon tentative approval of the cancellation petition, the Clerk of the Board of Supervisors shall record in the Office of the County Recorder a certificate which shall set forth the name of the owner of such land at the time the Contract was cancelled with the amount of the cancellation fee certified by the Board of Supervisors as being

due pursuant to this section, the contingency of any waiver or deferment of payments, and a legal description of the property. From the date of recording of such certificate the Contract shall be finally cancelled and, to the extent the cancellation fee has not yet been paid, a lien shall be created and attached against the real property described therein and any other real property owned by the person named therein as the owner and located within the County of Yolo. Such lien shall have the force, effect and priority of a judgment lien. Nothing in this section shall preclude the Board of Supervisors from requiring payment in full of the cancellation fee prior to the cancellation becoming effective.

(g) In no case shall the cancellation of a Contract be final until the notice of cancellation is actually recorded as provided herein. Notwithstanding any provisions of the Revenue & Taxation Code, any payments required by this section shall not create nor impose a lien or charge on the land as to which a contract is cancelled except as herein provided.

(h) Upon the payment of the cancellation fee or any portion thereof, the Clerk of the Board of Supervisors shall record with the County Recorder a written certificate of the release in whole or in part of the lien.

(i) No tentative approval of cancellation may be given until after the Board of Supervisors has caused notice to be given of and has held a public hearing on the matter. Notice of hearing

shall be mailed to each and every owner of property under contract within this agricultural preserve and shall be published pursuant to § 6061 of the Government Code. The owner of any property located in the County of Yolo may protest such cancellation; however, such protest shall be advisory only and shall not be binding upon the Board of Supervisors.

EIGHTH: DIVISION OF SUBJECT PROPERTY. In the event the subject property of the Contract is divided, a Contract identical to the Contract then covering the original parcel shall be executed by OWNER on each parcel created by the division at the time of the division. Any agency making an order of division or COUNTY which has jurisdiction shall require, as a condition of approval of the division, the execution of the Contracts provided for in this paragraph.

NINTH: EXCLUSION OF LAND FROM PRESERVE. Removal of any land under the Contract from an agricultural preserve either by change of boundaries of the preserve or disestablishment of the preserve shall be the equivalent of a notice of non-renewal by COUNTY.

TENTH: SUCCESSORS IN INTEREST. The Contract shall run with the land described in it and shall be binding upon the heirs, successors and assigns of the OWNER and COUNTY.

8. The uses determined by COUNTY to be agricultural uses and uses compatible with the agricultural use of the land within the preserve and subject to contract are as follows:

A. Agricultural Uses:

1. Agriculture, including any customary

agricultural buildings and structures, and such uses as, but not limited to, livestock ranges, animal husbandry, field crops, fallow, withdrawal from production pursuant to Federal agricultural programs such as but not limited to that authorized by the Crop and Adjustment Act, tree crops, nurseries and greenhouses together with all necessary equipment and facilities for support and maintenance of the operation.

2. Animal feed yards when more than 1000 feet from any existing dwelling.

3. Hog farms.

B. Compatible Uses:

1. Ranch and farm dwellings appurtenant to a principal agricultural use when located on a parcel containing at least twenty (20) acres.

2. Drilling and operation of oil and gas wells.

3. Electrical distribution substations.

4. Public parks and recreation areas.

5. Living quarters of persons employed on the premises and relatives of the property owner or lessee; but not including labor camps.

6. Mobile homes may be used as living quarters when they are located on land used for agricultural purposes and are appurtenant to such agricultural use, provided that there may not be more than one mobile home for each ten (10) acres of total site area.

7. Temporary shelters for herdsmen including mobile homes, wagons, tents and the like.

8. Guest houses, not rented or otherwise conducted as a business.

9. Home occupations.

10. Offices incidental and necessary to the conduct of a principal permitted use.

11. Private garages, private parking areas, and private stables.

12. Roadside stands for the sale of agricultural products primarily grown in the local area.

13. Name plates and signs appurtenant to any permitted use, including, but not limited to, temporary real estate signs advertising the sale, rental, or lease of the premises upon which the sign is located.

14. Temporary landing strips appurtenant to a principal permitted use.

15. Other accessory uses and buildings customarily appurtenant to a permitted use; including, but not limited to, almond hulling, fruit, grain and bean storage and drying when such products are primarily produced on the premises.

16. Any customary agricultural building, structure or dwelling appurtenant to an agricultural use no longer necessary for the operation of the principal use may be rented or leased for similar use.

17. Public and private hunting clubs with no permanent buildings.

18. The erection, construction, alteration or maintenace of gas, electric, water or communication utility facilities.

19. Public and private hunting clubs with permanent buildings.

20. Agricultural labor camps.

9. Said Land Use Contracts constitute an enforceable restriction within the meaning of and for the purposes of Article XXVIII of the State Constitution and Article 1.5 (commencing with § 421) of Chapter 3 of Part 2 of Division 1 of the Revenue and Taxation Code.

10. No portion of the land included in said applications and said Contracts lies within one mile of any incorporated city in this County.

11. The County shall become a party to said Land Use Contracts and the Chairman of this Board is hereby authorized to execute said Contracts.

12. The Clerk of this Board of Supervisors is directed to file certified copies of this resolution with the County Recorder and State Director of Agriculture and to record said Land Use Contracts with the County Recorder.

PASSED AND ADOPTED by the Board of Supervisors of the County of Yolo, State of California, this 13th day of September, 1971, by the following vote:

AYES: Edmonds, Bell, Duncan, Stephens, Espigares.

NOES: None.

ABSENT: None.

_____

CHAIRMAN OF THE BOARD OF SUPERVISORS
COUNTY OF YOLO, STATE OF CALIFORNIA

ATTEST:

LAURENCE P. HENIGAN, CLERK

BY_____DEPUTY

(SEAL)

(Rev.8-71)

NOTICE IS HEREBY GIVEN, that September 13, 1971, at 10:30 A.M. has been set as the date and time to hold Public Hearings in the Board of Supervisors' Chambers, Room 207, Yolo County Courthouse, Woodland, California, to consider Change of Zoning from A-1 Zone to an A-P Zone and the establishment of agricultural preserves for the following:

1 - Change of Zoning from an A-1 (Agricultural General) Zone to an A-P (Agricultural Preserve) Zone and the establishment of an agricultural preserve for 72.64 acres of land located on both sides of Co. Rd. 22 approximately ½ mile west of Co. Rd. 85B and designated as Assessor's Parcel Nos. 21-700-14, 25 and 31, an Addition to Preserve No. 2, as requested by Guido and Della Mattoni. PCZF No. 1619.

2 - Change of Zoning from an A-1 (Agricultural General) Zone to an A-P (Agricultural Preserve) Zone and the establishment of an agricultural preserve for 156 acres of land located on the south side of Co. Rd. 28 approximately ½ mile west of State Highway 16, and designated as Assessor's Parcel Nos. 21-051-09 and 10, an Addition to Preserve No. 8, as requested by Russell L. and Marjorie A. Pillard. PCZF No. 1620.

3 - Change of Zoning from an A-1 (Agricultural General) Zone to an A-P (Agricultural Preserve) Zone and the establishment of an agricultural preserve for 250.14 acres of land, 171.14 acres being located at the northwest corner of the junction of Co. Rds. 98 and 16A; and 79 acres being located on the north side of Co. Rd. 16, ½ mile east of Co. Rd. 93, and designated as Assessor's Parcel Nos. 25-250-15 and 19-541-20, an Addition to Preserve No. 3, as requested by Bernie C. and Vera W. Gorman. PCZF No. 1621.

4 - Change of Zoning from an A-1 (Agricultural General) Zone to an A-P (Agricultural Preserve) Zone and the establishment of an agricultural preserve for an 80.71 acre parcel of land located on the south side of the junction of Co. Rd. 17 and 96, and designated as Assessor's Parcel No. 25-260-04, an Addition to Preserve No. 32, as requested by Bernie C. Gorman. PCZF No. 1622.

5 - Change of Zoning from an A-1 (Agricultural General) Zone to an A-P (Agricultural Preserve) Zone and the establishment of an agricultural preserve for a 30 acre parcel of land located approximately two thirds mile south of junction of Co. Rds. 32 and 91A, and designated as Assessor's Parcel No. 28-030-18, an Addition to Preserve No. 39, as requested by Frank R. Jr. and Mary L. Molina. PCZF No. 1623.

6 - Change of Zoning from an A-1 (Agricultural General) Zone to an A-P (Agricultural Preserve) Zone and the establishment of an agricultural preserve for a 23.53 acre parcel of land located approximately ½ mile south of the junction of Co. Rds. 32 and 91A, and designated as Assessor's Parcel No. 28-080-19, an Addition to Preserve No. 39, as requested by Frank R. Molina, Jr., Mary L. Molina, Lorin V. Warren and Gloria M. Warren. PCZF No. 1624.

7 - Change of Zoning from an A-1 (Agricultural General) Zone to an A-P (Agricultural Preserve) Zone and the establishment of an agricultural preserve for a 40 acre parcel of land located on the west side of Co. Rd. 87, ½ mile south of Co. Rd. 25, and designated as Assessor's Parcel No. 21-370-11, an Addition to Preserve No. 42, as requested by Melvin and Mary M. Swygert. PCZF No. 1629.

8 - Change of Zoning from an A-1 (Agricultural General) Zone to an A-P (Agricultural Preserve) Zone and the establishment of an agricultural preserve for a 40 acre parcel of land located ½ mile east of Co. Rd. 94, ¼ mile north of Co. Rd. 29, and designated as Assessor's Parcel No. 40-180-02, an Addition to Preserve No. 47, as requested by Galen Duane Chamberlain. PCZF No. 1630.

9 - Change of Zoning from an A-1 (Agricultural General) Zone to an A-P (Agricultural Preserve) Zone and the establishment of an agricultural preserve for an 87.16 acre parcel of land located between Co. Rds. 16 and 16A, approximately ¼ mile east of Co. Rd. 93, and designated as Assessor's Parcel No. 27-200-02, an Addition to Preserve No. 3, as requested by Bernie Gorman, Jr. and Marciel M. Gorman. PCZF No. 1631.

10 - Change of Zoning from an A-1 (Agricultural General) Zone to an A-P (Agricultural Preserve) Zone and the establishment of an agricultural preserve for a 318.3 acre parcel of land located between Co. Rd. 99 and State Highway 113 on the south side of Co. Rd. 103 and its alignment, and designated as Assessor's Parcel No. 27-013-13, an Addition to Preserve No. [illegible] as requested by [illegible]

(Agricultural General) Zone to an A-P (Agricultural Preserve) Zone and the establishment of an agricultural preserve for 527.38 acres of land located on both sides of Co. Rds. 93B and 97, and designated as Assessor's Parcel Nos. 19-020-16, 19-011-02, 19-012-02 and 03, establishment of New Preserve No. 98, as requested by Ferdinand and Lillias Eroman. PCZF No. 1633.

12 - Change of Zoning from an A-1 (Agricultural General) Zone to an A-P (Agricultural Preserve) Zone and the establishment of an agricultural preserve for a 60 acre parcel of land located on the east side of Co. Rd. 144 (Elk Slough Road) just south of Co. Rd. 142, and designated as Assessor's Parcel No. 14-340-06, an Addition to Preserve No. 91, as requested by Doris McDonald Tatko, formerly known as Doris Quick McDonald and Roger David Quick. PCZF No. 1634.

13 - Change of Zoning from an A-1 (Agricultural General) Zone to an A-P (Agricultural Preserve) Zone and the establishment of an agricultural preserve for a 160 acre parcel of land located on the southwest corner of the junction of Co. Rd. 32A (Monument Avenue) and Co. Rd. 105, and designated as Assessor's Parcel No. 22-100-24, establishment of New Preserve No. 99, as requested by Carolyn Ann Bonnery Towne. PCZF No. 1635.

14 - Change of Zoning from an A-1 (Agricultural General) Zone to an A-P (Agricultural Preserve) Zone and the establishment of an agricultural preserve for a 29.09 acre parcel of land located on the east side of Co. Rd. 22 approximately ¼ mile north of Co. Rd. 23, and designated as Assessor's Parcel No. 21-700-20, an Addition to Preserve No. 2, as requested by Ernest L. and Thelma Davis. PCZF No. 1636.

15 - Change of Zoning from an A-1 (Agricultural General) Zone to an A-P (Agricultural Preserve) Zone and the establishment of an agricultural preserve for 65.09 acres of land located between State Highway 16 and Cache Creek at the east end of Co. Rd. 45, 07 and 12, an Addition to Preserve No. 35, as requested by Ethel I. Johnson. PCZF No. 1637.

16 - Change of Zoning from an A-1 (Agricultural General) Zone to an A-P (Agricultural Preserve) Zone and the establishment of an agricultural preserve for a 93.86 acre parcel of land located on the south side of Co. Rd. 108 opposite the junction with Co. Rd. 98A, and designated as Assessor's Parcel No. 19-441-18, an Addition to Preserve No. 3, as requested by Debra Ann Daniels and John Taylor Daniels. PCZF No. 1640.

17 - Change of Zoning from an A-1 (Agricultural General) Zone to an A-P (Agricultural Preserve) Zone and the establishment of agricultural preserve for 1030 acres of land located on the south side of Co. Rd. 14A, bet. Co. Rds. 93 and 95, and designated as Assessor's Parcel Nos. 19-391-05, 09, 15 and 16, an Addition to Preserve No. 58, as requested by Frederick B. Abele aka Frederick Bemmerly Abele. PCZF No. 1641.

All interested parties are invited to attend.

Dated: August 9, 1971

LAURENCE P. HENIGAN,
COUNTY CLERK,
Ex-Officio Clerk of
the Board of Supervisors
By Barbara Rodgers
Deputy

August 19, 1971

ATTACHMENT 1

EXHIBIT "A"

ADDITION TO PRESERVE NO. 2

Property Owners: Guido Motroni and Della Motroni, husband and wife, as community property.

Assessor's Parcels: 21-700-14, 21-700-25 and 21-700-31

All that real property in the County of Yolo, State of California, described as follows:

I. Lots 12 and 13 and a part of Lot 19 of Geo. Hoppin Subdivision of Lamb Valley Fruit Lands, being a portion of Lot "R" of Arnold & Gillig's Subdivision of Rancho Canada de Capay, Yolo County, Cal., the portion of said Lot 19 being described as follows:

Beginning at the Northeast corner of Lot 13 of said Subdivision, and running thence Easterly along the North boundary of said Subdivision 284 feet; thence North 0° 9' West to the North line of said Block "R"; thence West along said line to a point due North of the most Northwesterly corner of said Lot 13, being 716 feet Westerly of the point of beginning; thence due south to said most Northwesterly corner of Lot 13; thence Easterly along the North line of Lot 13, 716 feet to the place of beginning. All as shown on the map or plat of Geo. Hoppin Subdivision of Lamb Valley Fruit Lands, on file and of record in the office of the County Recorder of Yolo County in Book 2 of Maps, at page 11.

EXCEPTING therefrom a tract of land ten feet in width North and South by 120 feet in length running East and West in the Northeast corner of Lot 13 of George H. Hoppin's Subdivision of Lamb Valley Fruit lands, conveyed by E. W. Curtis to County of Yolo dy deed dated November 7th, 1929, and recorded November 23rd, 1929, in Book 9 of Official Records, at page 296.

II. Lot 18, as shown on the Map of the Geo. Hoppin Subdivision of Lamb Valley Fruit Lands, filed for record in the office of the Yolo County Recorder on January 4, 1909 in Book 2 of Maps, at page 11.

ADDITION TO PRESERVE NO. 8

Property Owners: Russell L. Pillard and Marjorie A. Pillard, his wife, as Joint Tenants

Assessor's Parcels: 21-051-09 and 21-051-10

All that real property in the County of Yolo, State of California, described as follows:

All of Blocks 5, 6, 7, 8, 9, 10, 11 McMillan Tract, according to the official plat thereof, filed for record in the office of the Recorder of Yolo County, California, on July 13, 1892 in Book 1 of Maps, at page 9.

EXCEPTING THEREFROM THAT PORTION of Block 5, described as follows:

Beginning at the Northwest corner of Lot 5 of McMillan Tract as shown in Book 1 of Maps, at page 9; thence running South 15° 42' East 414 feet along the West boundary of said Lot 5' thence North 63° 36½' East on a direct course toward the Northeast corner of said Lot 5, a distance of 1113.38 feet to a point which is South 63° 36½' West 200 feet from the last mentioned corner of Lot 5; thence North 0° 09' East 89.37 feet to a point on the North boundary line of said Lot 5; thence along the North boundary of said Lot 5, North 89° 51' West 482.18 feet; thence South 75° 57' West 275 feet; thence South 7° 42' West 382.8 feet to the point of beginning, and being a part of Block 5, McMillan Tract, containing 7.47 acres all according to the official map of McMillian Tract, Capay Valley, Yolo County, filed for record in the office of the County Recorder of the County of Yolo, on July 13, 1892 in Book 1 of Maps, at page 9.

EXHIBIT "A"

ADDITION TO PRESERVE NO. 3

Property Owners: As to Parcel 3: Bernie C. Gorman and Vera W. Gorman, his wife
As to Parcel 4: Bernie C. Gorman and Vera W. Gorman, his wife, in joint tenancy

Assessor's Parcels: 25-250-15 and 19-541-20

All that real property in the County of Yolo, State of California, described as follows:

PARCEL 3:
Part of Section 1, Township 10 North, Range 1 East, M. D. B. & M., beginning at a 1½" iron pipe marking the quarter corner in the South line of Section 36, Township 11 North, Range 1 East, M. D. B. & M., and running thence from said point of beginning North 89° 36' East, a distance of 2650.00 feet, to a 1 1/4" iron pipe which marks the Southeast corner of said Section; thence continuing North 89° 36' East, an additional distance of 254.00 feet to a 1½" iron pipe marking the Northeast corner of Section 1, Township 10 North, Range 1 East, and J. M. H. 11; thence South 0° 21' West along the center line of Hutton & Hines Road so called, a distance of 2661.10 feet to a 1½" iron rod marking the quarter corner in the East line of said Section 1 and J. M. H. 10; thence South 89° 29' 16" West 1562.2 feet to a 3/4" iron pipe; thence North 0° 59' 30" West 109.25 feet to an iron bar; thence South 89° 12' West 1244.45 feet to a 1/8" square iron bar; thence South 88° 55' West 73.00 feet to a 1-1/8" square iron bar; thence North 0° 08' 25" West 2564.40 feet to the point of beginning, containing 173.677 acres, more or less.

EXCEPTING THEREFROM THE FOLLOWING:
(a) A parcel of land in fractional Section 1, Township 10 North, Range 1 East, M. D. B. & M., being a portion of the J. E. Scarlett Ranch as shown on the map thereof on file in Book 4 of Maps and Surveys at page 69, in the office of the Yolo County Recorder, and described as follows:

BEGINNING at the Southeast corner of said fractional Section 1, being the Southeast corner of said Scarlett Ranch and marked by a 1½" iron road monument which appears on said map labeled "J.M.H. 10", thence from said point of beginning along the East line of said Section 1, and along the boundary of Rancho Rio Jesus Maria, North 0° 21' East 162.00 feet; thence South 89° 29' 16" West 155.00 feet; thence South 0° 21' West, 162.00 feet to a point on the South boundary of said Scarlett Ranch; thence along said South boundary North 89° 29' 16" East 155.00 feet to the point of beginning.

(b) A parcel of land in fractional Section 1, Township 10 North, Range 1 East, M.D.B. & M., being a portion of the J. E. Scarlett Ranch as shown on the map thereof on file in Book 4 of Maps and Surveys, at page 69 in the office of the Yolo County Recorder, and described as follows:

BEGINNING at the Southeast corner of said fractional Section 1, being the Southeast corner of said Scarlett Ranch and marked by a 1½" iron road monument which appears on said map labeled "J.M.H. 10"; thence from said point of beginning along the East line of said Section 1, and along the boundary of Rancho Rio Jesus Maria, North 0° 21' East, 162.00 feet; thence South 89° 29' 16" West, 155.00 feet to the true point of beginning of this description; said true point of beginning also being the Northwest corner of that certain parcel of land conveyed by Leola G. Burger, formerly Leola G. Giguiere, to Charlotte Josephine Hillhouse, a married woman, as her separate property, by deed dated May 21, 1962, recorded in Book 676 of Official Records, at page 380; thence from said true point of beginning, South 89° 29' 16" West, a distance of 10.00 feet; thence North 0° 21' East, a distance of 21.00 feet; thence North 89° 29' 16" East, a distance of 86.00 feet; thence South 0° 21' West, a distance of 21.00 feet to the North line of property conveyed to Charlotte Josephine Hillhouse above referred to; thence along said North line South 89° 29' 16" West, a distance of 76.00 feet to the point of beginning.

EXHIBIT "A" (CONT'D)

ADDITION TO PRESERVE NO. 3 (Cont'd)

(c) A parcel of land in fractional Section 1, Township 10 North, Range 1 East, M.D.B. &M., being a portion of the J. E. Scarlett Ranch as shown on the map thereof on file in Book 4 of Maps and Surveys, at page 69, in the office of the Yolo County Recorder, and described as follows:

BEGINNING at the Southeast corner of said fractional Section 1, being the Southeast corner of said Scarlett Ranch and marked by a 1½" iron road monument which appears on said map labeled "J.M.H. 10", thence from said point of beginning along the South boundary of said Scarlett Ranch, South 89° 29' 16" West, a distance of 155.00 feet to the true point of beginning of this description; said true point of beginning also being the Southwest corner of that certain parcel of land conveyed by Leola G. Burger, formerly Leola G. Giguiere, to Charlotte Josephine Hillhouse, by deed dated May 21, 1962, recorded in Book 676 of Official Records, at page 380; thence from said true point of beginning, along the West line of said Hillhouse property, North 0° 21' East, a distance of 162.00 feet to the South line of the property conveyed to Charlotte Josephine Hillhouse by deed dated June 15, 1966, recorded in Book 831 of Official Records, at page 16, thence along the South line of the property conveyed to Charlotte Josephine Hillhouse, last above referred to, South 89° 29' 16" West, a distance of 10.00 feet to the Southwest corner of said Hillhouse property last above referred to; thence along the West line of said Hillhouse property last above referred to, North 0° 21' East, a distance of 21.00 feet; thence South 89° 29' 16" West, a distance of 420.00 feet; thenceSouth 0° 21' West, a distance of 183.00 feet to the South boundary of said Scarlett Ranch above referred to; thence along the South boundary of said Scarlett Ranch, North 89° 29' 16" East, a distance of 430.00 feet to the true point of beginning.

(d) A parcel of land in fractional Section 1, Township 10 North, Range 1 East, M.D.B. &M., being a portion of the J. E. Scarlett Ranch as shown on the map thereof on file in Book 4 of Maps and Surveys at page 69 in the office of the Yolo County Recorder, and described as follows:

BEGINNING at the Southeast corner of said fractional Section 1, being the Southeast corner of said Scarlett Ranch and marked by a 1½" iron rod monument which appears on said map labeled "J.M.H. 10", thence from said point of beginning along the South boundary of said Scarlett Ranch, South 89° 29' 16" West, a distance of 585.00 feet to the true point of beginning of this description; thence from said true point of beginning, North 0° 21' East, a distance of 183.00 feet; thence South 89° 29' 16" West, a distance of 100.00 feet; thence South 0° 21' West, a distance of 183.00 feet to the South boundary of said Scarlett Ranch above referred to; thence along the South boundary of said Scarlett Ranch, North 89° 29' 16" East, a distance of 100.00 feet to the true point of beginning.

PARCEL 4:
The South half of the Southeast Quarter of Section 31, T. 11 N. R. 2 E. M. D. B. & M.

ADDITION TO PRESERVE NO. 52:

Property Owners: Bernie C. Gorman

Assessor's Parcel: 25-260-04

All that real property in the County of Yolo, State of California, described as follows:

PARCEL 1:
Lot "A" of Zimmerman Lands, being a part of the Northwest Quarter of Section 11, Township 10 North, Range 1 East, Mount Diable Base and Maridian, being a part of Rancho Rio Jesus Maria, according to the official plat thereof, filed for record in the office of the Recorder of Yolo County, California, on November 6, 1922, in Book 4 of Maps and Surveys, at page 61, containing 40.71 acres, more or less.

PARCEL 2:
Beginning at the Northeast corner of Lot 1 of the "Emily Hoppin Subdivision No. Two" on file in the office of the Recorder of Yolo County, in Map Book 2, at page 8, and extending thence North 89° 06' West 1320 feet along the North line of said Lot 1 to a 2" by 30" gas pipe, thence South 0° 07' East 30 feet to a 4" by 36" concrete monument in the South line of the County Road, thence on and along same course 1290 feet to a 4" x 36" concrete monument; thence South 89° 06' East 1320 feet to a 4" by 36" concrete mounument in the East line of said Lot 1; thence North 0° 07' West up and along the East line of said Lot 1 a distance of 1290 feet to a 4" by 36" concrete monument in the South line of the County Road, thence on and along same course 30 feet to the point of beginning, and containing 40 acres of land, more or less.

ADDITION TO PRESERVE NO. 39

Property Owners: Frank R. Molina, Jr. and Mary L. Molina, his wife, as joint tenants

Assessor's Parcel: 38-080-18

Beginning at a point in the center of Putah Creek, established by running from the Southwest corner of Lot 10 of Waldemar's Subdivision of the Rancho Rio de los Putos the following courses and distances: North 60 3/4° East 0.80 chains; South 80½° East 17.32 chains; South 86½° East 6.44 chains; South 71½° Est 3.13 chains South 61½° East 4.94 chains; South 60 3/4° East 3.92 chains; South 47 3/4° East 6.08 chains; South 63° East 9.42 chains to a stake and aforesaid point of commencement; thence in creek South 63° East 2.46 chains; South 76 3/4° East 9.03 chains; South 81½° East 11.81 chains; thence leaving Creek North 23° 32' West 23.39 chains; South 65° West 14.88 chains; South 1° East 10.16 chains to the place of beginning, containing 30 acres, more or less, and being a part of the Rancho Rio de Los Putos.
SAVING EXCEPTING AND RESERVING THEREFROM unto the Capital Company, its successors and assigns from the above described land all oil, gas and other hydrocarbons and minerals now or at any time hereafter situate therein and thereunder together with all easements and rights necessary or convenient for the production, storage and transportation thereof.

ADDITION TO PRESERVE NO. 39

Property Owners: Frank R. Molina and Mary L. Molina, his wife, as to an undivided 1/2 interest; and Lorin V. Warren and Gloria M. Warren, his wife, as to an undivided 1/2 interest

Assessor's Parcel 38-080-19

Beginning at a point in center of Putah Creek, which point is established by running from the southwest corner of Lot 10 of the Walderman Subdivision of the Rancho Rio de Los Putos the following courses and distances. No. 60-3/4° E eighty hundredths (.80) chains; thence South 80-1/4° E. Seventeen (17.32) chains and thirty-two hundredths chains; thence South 86-1/4° East Six and forty-four (6.44) hundredths chains; thence South 71-1/4° East three and thirteen (3.13) hundredths chains; thence South 61-1/4° East four and ninety-four (4.94) hundredths chains; thence South 60-3/4° East twenty-four (0.24) hundredths chains; to aforesaid place of beginning; thence in creek South 60-3/4° East three and sixty eight (3.68) hundredths chains; thence South 47-3/4° East six and eight (6.08) hundredths chains; thence South 63° East nine and forty-two (9.42) hundredths chains; thence leaving creek North 1° West ten and sixteen (10.16) hundredths chains; thence North 65° East fourteen and eighty-eight (14.88) hundredths chains; thence North 23° 32' West six and seventy (6.70) hundredths chains; thence South 65° West twenty-nine and forty-eight (29.48) hundredths chains to the place of beginning.

ADDITION TO PRESERVE NO. 42

Property Owners: Melvin Swygert and Mary M. Swygert, his wife, as joint tenants

Assessor's Parcel: 21-370-11

All that real property in the County of Yolo, State of California, described as follows:

The North one-half of the North one-half of the Southeast Quarter of Section 7, Township 9 North, Range 1 West, M. D. B. & M.

ADDITION TO PRESERVE NO. 47

Property Owner: Galen Duane Chamberlain, a single man

Assessor's Parcel: 40-180-02

All that certain real property situate lying and being in the County of Yolo and State of California, being described as follows:

The Northeast ¼ of the Southwest ¼ of Section 28, Township 9 North, Range 1 East, M.D.B.&M.

NOTE: Appurtenant to the above described property is a strip of land 20 feet in width for road purposes along the east line of the Northwest ¼ of the Southwest ¼, and along the east line of the Southwest ¼ of the Southwest ¼, and along the West line of the Southeast ¼ of the Southwest ¼ of Section 28, Township 9 North, Range 1 East, M.D.B.&M., (said road right of way was reserved in past deeds of record to enable the land owners to get to and from County Road No. 29).

ADDITION TO PRESERVE NO. 3

Property Owners: Bernie Gorman, Jr. and Marciel M. Gorman, his wife, as community property

Assessor's Parcel: 27-200-02

All that certain real property situate lying and being in the County of Yolo and State of California, being described as follows:

Beginning at a ½" round iron marking the North Quarter corner of Section 6, Township 10 North, Range 2 East, M.D.B.&M., thence from said point of beginning, South 0°01½' East, 2656.76 feet to a point in the center of a County Road; thence South 89°22½' West along the center of County Road, 1415.93 feet; thence North 911.91 feet to a point; thence North 85°27½' West, 369.85 feet; thence North 5°36' East, 194.56 feet; thence North 89°30' East, 253.89 feet; thence North 38°03' East, 155.17 feet; thence North 1400.65 feet to a point in the center of a County Road and also on the North line of the Northwest Quarter of said Section 6; thence North 89°30' East along the North line of the Northwest Quarter of said Section 6, 1414.74 feet to the point of beginning. Being a portion of the Northwest Quarter of Section 6, Township 10 North, Range 2 East, M.D.B.&M.

Savings and Excepting therefrom the following described land:

Beginning at a point on a line fence, which point is South 89°22.5' West, 1415.93 feet along the center line of a County Road from a 1 3/4" by 3" iron bar which marks the center of Section 6, Township 10 North, Range 2 East, M.D.B.&M., to a 1½" by 24" iron pipe; thence North 911.91 feet to a 1½" by 24" iron pipe; thence North 85°27½' West, 230 feet; running thence from said point of beginning North 85°27.5' West, 139.65 feet to a 1½" by 24" iron pipe; thence North 5°36' East, 194.56 feet to a 1½" by 24" iron pipe; thence North 89°30' East, 207.89 feet; thence in a Southerly direction, 220.5 feet, more or less, to the point of beginning. All of which is situated in Township 10 North, Range 2 East, M.D.B.&M.

EXHIBIT "A" (CONT'D)

ADDITION TO PRESERVE NO. 5

Property Owner: George C. Whitley

Assessor's Parcel: 27-270-13

All that real property in the County of Yolo, State of California, described as follows:

A tract of land located in the Rancho Rio Jesus Maria in Township 10 North, Range 2 East, Mount Diablo Base and Meridian, described as follows:

Beginning at the Southeast corner of the Survey of Sections 16 and 17, Township 10 North, Range 2 East, M.D.B. & M., made by P. H. Ashley on October 4, 1900 for Mrs. Lucy Bush and Mrs. Nellie Hackett and filed for record in Maps and Surveys Book 3, page 12, Yolo County Records, said point is South 0° 31' East 900.1 feet from a 3/4" x 1-½" iron bar marking the Northeast corner of Lot 4 of said survey; thence South 89° 43' East, along the South line of said Lot 4, a distance of 1902.00 feet to the Northeast corner of the Whitley property; thence South 0° 01' 52" East 2610.69 feet to a point marked by a harrow tooth set in the State Highway from Woodland to Knights Landing, said harrow tooth marking the location of an iron monument at the Northeast corner of Section 20, Township 10 North, Range 2 East, as shown on Sheet 3 of Profile 3, Section A. of Woodland-Knights Landing Highway on file in the office of the Yolo County Surveyor; thence North 89° 28' 39" West, along a line marked by the remains of an old fence, a distance of 2639.32 feet to a point marked by a one inch iron pipe with a knob on the top; thence North 89° 40' 22" West, along a line marked by the remains of an old fence, a distance of 2639.29 feet to an iron monument set at the Northeast corner of the Wooster and Walton Subdivision as filed for record in Map Book 2, page 60, Yolo County Records, said corner bears North 0° 28' 07" West 2641.66 feet from an iron monument marking the Northeast corner of the Fractional Section 20, Township 10 North, Range 2 East, thence North 0° 23' 39" West, 2525.65 feet to a point marked by a one inch iron pipe with a knob on the top; thence South 89° 39' 51" East, along an old fence line, a distance of 3357.20 feet to the point of beginning and containing 320.95 acres, more or less.

The bearings used in the above description are referred to the meridian of said Ashley survey for Bush and Hackett.

Reference is hereby made to that certain Record of Survey of the lands above described filed in the Recorder's Office of Yolo County, California, on December 22, 1950, in Book 8 of Maps and Surveys, at Page 50.

EXCEPTING THEREFROM the following:

A tract or parcel of land located in Rancho Rio Jesus Maria, described as follows:

Beginning at a point on the north boundary of the Irene Coil Whitley land as described in the Decree of Distribution in the Estate of Charles Coil recorded March 4, 1918 in Book 81 of Deeds, at page 114, Yolo County Records, said point bears South 89° 43' East 7.13.87 feet from the Southwest corner of the land surveyed by P. H. Ashley for Mrs. Bush and Mrs. Hackett in October 1900, and recorded in Book 3 of Maps and Surveys, at page 12, Yolo County Records; thence South 89° 43' East along said North boundary, 343.50 feet; thence South 0° 17' West 334.90 feet; thence North 89° 43' West 343.50 feet; thence North 0° 17' East 334.90 feet to the point of beginning and containing 2.641 acres, more or less.

EXHIBIT "A" (CONT'D)

NEW PRESERVE NO. 98

Property Owners: Ferdinand Erdman and Lillias Erdman, husband and wife, as community property

Assessor's Parcels: 19-011-02, 19-012-02, 19-012-03 and 19-020-16

All that real property in the County of Yolo, State of California, described as follows:

PARCEL 1:
BEGINNING at a point on the West bank of the Sacramento River, where the same is intersected by the section line dividing Sections 1 and 12, in Township 12 North, Range 1 East, M.D.B. &M., and running thence West along said Section line to the Northeast corner of Section 11, Township and Range aforesaid; thence West on a continuation of said Section line, 2-1/4 miles, more or less, to the Western boundary line of the Jimmo Grant; thence running at right angles North 20 chains; thence running at right angles East 2-1/4 miles, more or less, to a stake on the Section line dividing Sections 1 and 2, in Township and Range aforesaid; running thence at right angles North to the Westerly bank of said River; running thence down said river, along and with the bank thereof, to the place of beginning, containing 528 acres more or less.

EXCEPTING THEREFROM: A parcel of land lying in the Southeast Quarter of Southeast Quarter of Section 3, Township 12 North, range 1 East, Mount Diablo Meridian, in Reclamation District No. 108, being all of that portion of said Southeast Quarter of Southeast Quarter lying between a line drawn parallel with and 30.0 feet Easterly from the West line of said Southeast Quarter of Southeast Quarter, which line is the East line of right of way for a County Road and a line drawn parallel with and 50 feet Easterly from the located center line of proposed Railroad from Knights Landing to Boyer's Landing, as located and staked on the ground in the year 1928 and 1929, said located center line being described as follows:

BEGINNING at the point of intersection of the South line of said Section 3, with said located center line at or near Survey Station "G" 596+59.4 point on 0° 50' curve to the right, said point being South 89° 17' East 55.65 feet from a 2-1/2 inch pipe set in concrete which pipe is 30.0 feet East of the Southwest corner of Southeast Quarter of Southeast Quarter of said Section 3; thence Northerly along said 0° 50' curve to the right having a radius of 6875.51 feet, a distance of 595.9 feet, more or less, to Survey Station "G" 602+55.3 E. C.; thence North 0° 04' East, a distance of 725.4 feet, more or less, to a point in the North line of said Southeast Quarter of Southeast Quarter at or near Survey Station "G" 609+80.7 point on tangant, said point being South 89° 15' East 86.28 feet from a 2'1/2 inch pipe set in conrete, which pipe is 30.00 feet West of the Northwest corner of said Southeast Quarter of Southeast Quarter.

PARCEL 2:
A parcel of land lying in the Southeast Quarter of Southeast Quarter of Section 3, Township 12 North, Range 1 East, Mount Diablo Meridian, in Reclamation District No. 108, being all of that poriton of said Southeast Quarter of Southeast Quarter lying between a line drawn parallel with and 30.00 feet Easterly from the West line of said Southeast Quarter of said Southeast Quarter of Southeast Quarter, which line is the East line of right of way for a County Road and a line drawn parallel with and 50 feet Easterly from the located center line of proposed Railroad from Knights Landing to Boyer's Landing, as located and staked on the ground in the year 1928 and 1929, said located center line being decribed as follows:

NEW PRESERVE NO. 98 (Cont'd)

BEGINNING at the point of intersection of the South Line of said Section 3, with said located center line at or near Survey Station "G" 596+59.4 point on 0° 50' curve to the right, said point being South 89° 17' East 55.65 feet from a 2-1/2 inch pipe set in concrete which pipe is 30.0 feet East of the Southwest corner of Southeast Quarter of Southeast Quarter of said Section 3; thence Northerly along said 0° 50' curve to the right having a radius of 6875.51 feet, a distance of 595.9 feet, more or less, to Survey Station "G" 602+55.3 P.C.; thence North 0° 04' East, a distance of 725.4 feet, more or less, to a point in the North line of said Southeast Quarter of Southeast Quarter at or near Survey Station "G" 609+80.7 point on tangent, said point being South 89° 15' East 86.28 feet from a 2-1/2 inch pipe set in concrete, which pipe is 30.00 feet West of the Northwest corner of said Southeast Quarter of Southeast Quarter.

ADDITION TO PRESERVE NO. 91

Property Owners: Nettie M. Pylman, a life estate, with the remainder to Doris Quick McDonald, also known as Doris McDonald Tatko, and to Roger David Quick, each an undivided one-half (1/2) interest, as tenants in common.

Assessor's Parcel: 16-360-06

All that real property situate in the County of Yolo, State of California, described as follows:

BEGINNING at the Northeast corner of Swamp Land Survey No. 381 of Yolo County Surveys, and running thence West 20.00 chains along an old fence; thence South 62° 40' West 27.49 chains along an old fence to the center of Elk Slough; thence down the center of Elk Slough South 11° 00' East 6.00 chains; thence leaving Elk Slough South 81° 47' East 43.73 chains to the East boundary of said Swamp Land Survey No. 381; thence North 24.76 chains along an old fence on the East boundary of said Swamp Land Survey No. 381 to the place of beginning, (containing 80.00 acres of land).

NEW PRESERVE NO. 99

Property Owner: Carolyn Montgomery Towne, as her sole and separate property

Assessor's Parcel: 32-100-24

All that real property situate in the County of Yolo, State of California, described as follows:

PARCEL A as shown on that map filed in Maps & Surveys Book 8 page 59 of Yolo County Records and more particularly described as follows:

BEGINNING at the center of Section 13, Township 8 North, Range 2 East, M.D.B.&M. and running the/South 0° 40' 50" West, along the quarter section line running North and South through said section, 2670.36 feet to the South Quarter corner of Section 13, T. 8 N., R. 2 E.; thence along the section line South 89° 49' 40" East, 2716.22 feet to the Southeast corner of said Section 13; thence North 0° 35' 50" East, along the section line 985.70 feet to a point; thence South 89° 36' 10" East, 2646.40 feet to a point on the quarter section line running North and South through Section 18, Township 8 North, Range 3 East, M.D.B.&M.; thence along said quarter section line North 0° 14' 30" East, 1666.94 feet to the center of said section 18; thence along the quarter section line running East and West through Section 18, south 89° 38' East, 2678.10 feet to the East Quarter corner of said section; thence along the section line North 0° 43' 30" East, 442.76 feet to a point; thence along a line parallel to the quarter section line running East and West through Section 18, North 89° 38' West 5311.31 feet to a point on the section line common to Section 18, T. 8 N., R. 3 E., and Section 13, T. 8 N., R. 2 E., M.D.B.&M.; thence South 01° 05' 30" West, along the section line 442.76 feet to the East Quarter corner of Section 13, T. 8 N., R. 2 E.; thence along the quarter section line running East and West through Section 13, North 89° 25' 30" West, 2712.25 feet to the point of beginning and containing 320.82 acres of land.

EXCEPTING THEREFROM that portion thereof conveyed to Willis J. Towne Jr. by the deed recorded October 16, 1967 in Book 865 of Official Records, page 231.

ALSO EXCEPTING THEREFROM all that portion thereof lying within Section 18, Township 8 North, Range 3 East, M.D.B. & M.

ADDITION TO PRESERVE NO. 2

Property Owners: Ernest L. Davis and Thelma Davis, his wife, as Joint Tenants

Assessor's Parcel: 21-700-20

All that certain real property situate lying and being in the County of Yolo and State of California, being described as follows:

Lot 8 of Geo. Hoppins Subd. of Lamb Valley Fruit Lands, being a portion of Block "R" of Arnold and Gillig's Subd. of the Rancho Canada de Capay.

EXHIBIT "A" (CONT'D)

ADDITION TO PRESERVE NO. 35

Property Owner: Ethel I. Johnson

Assessor's Parcels: 18-252-05, 18-252-07 and 18-252-12

All that certain real property situate lying and being in the County of Yolo and State of California, being described as follows:

All of Lot 1, containing 21.89 acres and the Southerly 10.05 acre of Lot 2 and the Northerly 14.36 acres of Lot 3 of J.W. and P.P. Hambletons Subdivision of Parts of Blocks 6 and 7 of Wm. Gordon's Subdivision of a Part of the Rancho Canada de Capay as the said lots are shown on Map Book No. 1 at page 13 of the Yolo County Records. The said Southerly 10.05 acre tract of Lot 2 is described as follows: Beginning at an old redwood stake which marks the Southwest corner of said Lot 2, and running thence in a Northerly direction 412 feet along the Westerly boundary line of Lot 2; thence Easterly parallel to and 412 feet distant at right angles Northerly from the Southerly boundary line of Lot 2 to the Easterly boundary line thereof; thence in a Southeasterly direction along the Easterly boundary line to the Southeast corner of Lot 2, thence Westerly along the Southerly boundary line of Lot 2 to the point of beginning. The said Northerly 14.36 acres of Lot 3 is described as follows: Beginning at an old redwood stake which marks the Northwest corner of said Lot 3 and running thence in a Southerly direction 519.68 feet along the Westerly boundary line of Lot 3; thence Easterly and parallel to and 519.68 feet distant at right angles Southerly from the Northerly boundary line of Lot 3 to the Easterly boundary line thereof; thence in a Northwesterly direction along the said Easterly boundary line to the Northeast corner of Lot 3, thence Westerly along the Northerly boundary line of Lot 3 to the point of beginning.

Together with the North 13.70 acres of Lot 4 and also that certain strip of land which is shown on the said map, the Northerly boundary of which is the Westerly extension of the Northerly line of said lot 1, the Southerly boundary line of which is the Westerly extension of the Southerly line of Lot 9, The Westerly boundary is the Easterly boundary of the County road, which is on the West of the said subdivision.

EXHIBIT "A" (CONT'D)

ADDITION TO PRESERVE NO. 3

Property Owners: Debra Ann Daniels and John Taylor Daniels

Assessor's Parcel: 19-441-18

All that real property situate in the County of Yolo, State of California, described as follows:

Beginning at the southwest corner of the northeast quarter of southwest quarter of Section 7, Township 11 North, Range 2 East, M.D.B.&M.; thence North 1° 11' East 3896.0 feet along the line dividing the east one-half from the west one-half of the west one-half of said Section 7 to the low-water line of the southwesterly bank of the main drainage canal of the Knights Landing Ridge Drainage District; thence along the said low water line, South 69° 50' East 549.9 feet to a point which is 520.0 feet measured at right angles easterly from the aforesaid line dividing the east one-half from the west one-half of the west one-half of said Section 7; thence South 1° 11' West 1949.0 feet along a line which is parallel to and distant 520.0 feet measured at right angles easterly from the aforesaid line dividing the east one-half from the west one-half of the west one-half of said Section 7 to a point in the center line of the original dredger cut borrow pit of the Fair Ranch Bank Levee; thence South 52° 00' East 2627.6 feet along said center line of borrow pit to a point on the easterly line of the northwest quarter of the Southeast one-quarter of said Section 7; thence South 1°08' East 216.0 feet to the southeast corner of the said northwest one-quarter of the southeast one-quarter of Section 7; thence North 89° 07' West 2650.9 feet along the southerly boundary of the said northwest one-quarter of the southeast one-quarter and the northeast one-quarter of the southwest one-quarter of said Section 7, containing 93.86 acres.

EXHIBIT "A" (CONT'D)

ADDITION TO PRESERVE NO. 58

Property Owners: As to Parcel 1: Frederick Bemmerly Abele, as to an undivided 1/2 interest; and Frederick B. Abele, as to an undivided 1/2 interest

As to Parcel 2: Frederick B.Abele

Assessor's Parcels: 19-391-05, 19-391-09, 19-391-15 and 19-391-16

All that real property in the County of Yolo, State of California, described as follows:

PARCEL 1: The Southwest Quarter and the Northeast Quarter of Section 32, the North one-half and the North one-half of the Southeast Quarter of Section 33; the South one-half of Section 28, all in Township 11 North, Range 1 East, M.D. B. & M.

EXCEPTING from the Southwest Quarter of Section 32, above described, all that portion thereof conveyed to Durrell T. Day and Mary Day, by deed dated June 28, 1949, and recorded November 1, 1949, in Book 307 of Official Records, at page 472, Recorder's File No. 4953, described as follows:

BEGINNING at the Southeast corner of the Southwest Quarter of Section 32, T. 11 North Range 1 East, M. D. B. & M., thence running North along the Quarter section line a distance of 300 feet; thence running in a Southwesterly direction a distance of 395.5 feet more or less to a point on the South line of said Section 32 which is 258 feet West of the aforementioned point of beginning; thence East along the said South line of Section32, 258 feetto the poit of beginning and containing 0.89 acres of land, more or less.

PARCEL 2: Beginning at the Northwest corner of the Southeast Quarter of Section 32, T. 11 North, Range 1 East, M.D.B. & M., thence running South along the quarter section line a distance of 300 feet; thence running in a Northeasterly direction a distance of 395.5 feet more or less to a point on the quarter-section 32, said point being 258 feet East of the aforementioned point of beginning; thence West, along the last mentioned quarter-section line, 258 feet to the point of beginning and containing 0.89 acres of land.

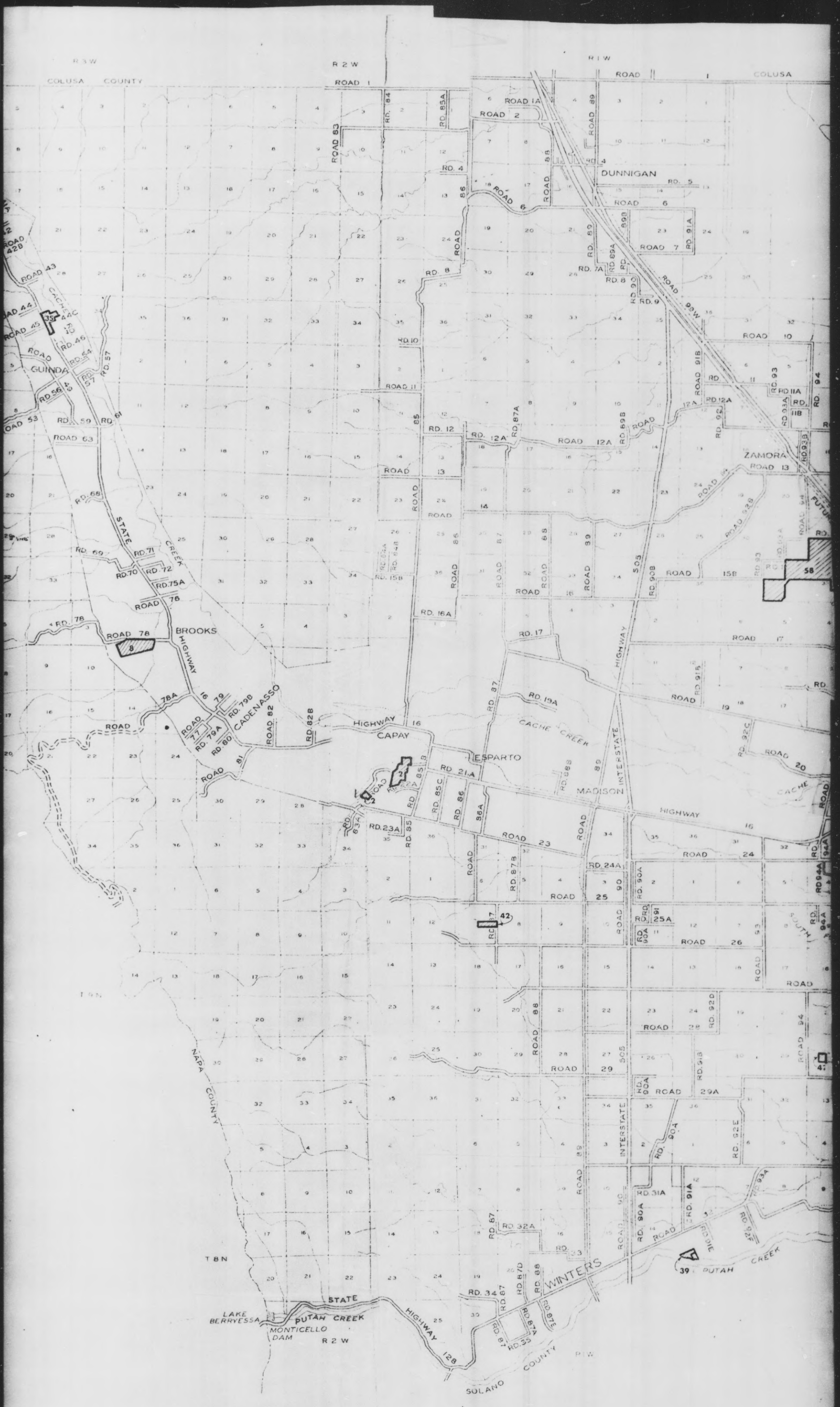

EXHIBIT "B"

AGRICULTURAL PRESERVE NUMBERS ARE DESIGNATED ON THIS MAP BY THE NUMBERS APPEARING WITHIN THE BOUNDARIES OF EACH PRESERVE.

▨ THIS SHADING DELINEATES THE AGRICULTURAL PRESERVES AS ESTABLISHED AND AMENDED BY YOLO COUNTY BOARD OF SUPERVISORS RESOLUTION NO. 71-138 ADOPTED ON SEPTEMBER 13th 1971.

9/13/1971
Date

Clerk of the Board

R5W
R4W
T11N
T7N
T6N
R2E
R3E
COUNTY
LAKE COUNTY
CACHE CREEK
STATE HIGHWAY 16
SACRAMENTO RIVER
SUTTER COUNTY
HIGHWAY 45
ROAD 97
ROAD 98A
HIGHWAY
RD. 111
ROAD 112
ROAD 40
RUMSEY
ROAD 95
ROAD 96
ROAD 98
RD. 99E
KNIGHTS LANDING
HIGHWAY 113 (40)
RD. 116
ROAD 13
ROAD 14
ROAD 15
INTERSTATE
HIGHWAY 5
RD. 16
RD. 158
ROAD 100
ROAD 101
RD. 116A
RD. 107
RD. 107A
ROAD 117
ROAD 16
YOLO
RD. 17
ROAD 17
RD. 17A
RD. 18
RD. 18B
RD. 18A
RD. 18C
RD. 19A
RD. 19B
ROAD 18
ROAD 20
KENTUCKY AVE.
ROAD 21
WOODLAND
FUTURE INTERSTATE 5
RD. 23
GIBSON ROAD
RD. 24B
ROAD 25
ROAD 25A
RD. 26A
RD. 27A
RD. 28
ROAD 29
ROAD 30
RD. 30
RD. 30A
ROAD 31
ROAD 32
RUSSELL BLVD
DAVIS
CHILES ROAD
RD. 32A
ROAD 322
ROAD 328
INTERSTATE 80
PUTAH CREEK
SOLANO COUNTY
SOUTH FORK PUTAH CREEK
RD. 34A
ROAD 35
ROAD 36
RD. 38
RD. 38A
MACE BLVD.
RD. 102
RD. 103
RD. 104
RD. 105
RD. 106A
RD. 95A
RD. 96A
RD. 96B
RD. 97A
RD. 97B
RD. 97C
RD. 98B
RD. 98E
RD. 99A
RD. 99B
RD. 100A
RD. 103B
RD. 104A
RD. 110C
RD. 111A
RD. 112A
RD. 122
RD. 124
RD. 125A
RD. 126
RD. 127
RD. 128A
RD. 136A
RD. 138A
RD. 138B
RD. 142
RD. 143
RD. 146A
RD. 148
RD. 149
RD. 150
RD. 153
RD. 156
RD. 159
RD. 161
ROAD 147
ROAD 148
ROAD 150
ROAD 151
ROAD 152
ROAD 153
ROAD 154
ROAD 155
ROAD 156
ROAD 157
ROAD 160
ROAD 388
HIGHWAY 84
CLARKSBURG
WEST SACRAMENTO
BRYTE
BRODERICK
CAPITOL AVE.
INTERSTATE 80
LAKE WASHINGTON
BARGE CANAL
RD. 30C
RD. 31B
RD. 32B
RD. 32C
RD. 33C
RD. 138B
RD. 110C
BY-PASS
DEEP WATER CHANNEL
SACRAMENTO RIVER
SACRAMENTO COUNTY
YOLO COUNTY
NAPA COUNTY
SOLANO COUNTY
HIGHWAY 84
HIGHWAY 16
ROAD 117
ROAD 124
ROAD 140
ROAD 388
INTERSTATE 5
INTERSTATE 80
HIGHWAY 113 (40A)
HIGHWAY 113 (99W)
FUTURE INTERSTATE 80
KENTUCKY AVE.
RUSSELL BLVD
CHILES ROAD
ROAD 328
ROAD 322
ROAD 326
ROAD 328
ROAD 328A
ROAD 328B
ROAD 328C
ROAD 328D
ROAD 328E
ROAD 328F
ROAD 328G
ROAD 328H
ROAD 328I
ROAD 328J
ROAD 328K
ROAD 328L
ROAD 328M
ROAD 328N
ROAD 328O
ROAD 328P
ROAD 328Q
ROAD 328R
ROAD 328S
ROAD 328T
ROAD 328U
ROAD 328V
ROAD 328W
ROAD 328X
ROAD 328Y
ROAD 328Z
ROAD 328AA
ROAD 328AB
ROAD 328AC
ROAD 328AD
ROAD 328AE
ROAD 328AF
ROAD 328AG
ROAD 328AH
ROAD 328AI
ROAD 328AJ
ROAD 328AK
ROAD 328AL
ROAD 328AM
ROAD 328AN
ROAD 328AO
ROAD 328AP
ROAD 328AQ
ROAD 328AR
ROAD 328AS
ROAD 328AT
ROAD 328AU
ROAD 328AV
ROAD 328AW
ROAD 328AX
ROAD 328AY
ROAD 328AZ
ROAD 328BA
ROAD 328BB
ROAD 328BC
ROAD 328BD
ROAD 328BE
ROAD 328BF
ROAD 328BG
ROAD 328BH
ROAD 328BI
ROAD 328BJ
ROAD 328BK
ROAD 328BL
ROAD 328BM
ROAD 328BN
ROAD 328BO
ROAD 328BP
ROAD 328BQ
ROAD 328BR
ROAD 328BS
ROAD 328BT
ROAD 328BU
ROAD 328BV
ROAD 328BW
ROAD 328BX
ROAD 328BY
ROAD 328BZ
ROAD 328CA
ROAD 328CB
ROAD 328CC
ROAD 328CD
ROAD 328CE
ROAD 328CF
ROAD 328CG
ROAD 328CH
ROAD 328CI
ROAD 328CJ
ROAD 328CK
ROAD 328CL
ROAD 328CM
ROAD 328CN
ROAD 328CO
ROAD 328CP
ROAD 328CQ
ROAD 328CR
ROAD 328CS
ROAD 328CT
ROAD 328CU
ROAD 328CV
ROAD 328CW
ROAD 328CX
ROAD 328CY
ROAD 328CZ
ROAD 328DA
ROAD 328DB
ROAD 328DC
ROAD 328DD
ROAD 328DE
ROAD 328DF
ROAD 328DG
ROAD 328DH
ROAD 328DI
ROAD 328DJ
ROAD 328DK
ROAD 328DL
ROAD 328DM
ROAD 328DN
ROAD 328DO
ROAD 328DP
ROAD 328DQ
ROAD 328DR
ROAD 328DS
ROAD 328DT
ROAD 328DU
ROAD 328DV
ROAD 328DW
ROAD 328DX
ROAD 328DY
ROAD 328DZ
ROAD 328EA
ROAD 328EB
ROAD 328EC
ROAD 328ED
ROAD 328EE
ROAD 328EF
ROAD 328EG
ROAD 328EH
ROAD 328EI
ROAD 328EJ
ROAD 328EK
ROAD 328EL
ROAD 328EM
ROAD 328EN
ROAD 328EO
ROAD 328EP
ROAD 328EQ
ROAD 328ER
ROAD 328ES
ROAD 328ET
ROAD 328EU
ROAD 328EV
ROAD 328EW
ROAD 328EX
ROAD 328EY
ROAD 328EZ
ROAD 328FA
ROAD 328FB
ROAD 328FC
ROAD 328FD
ROAD 328FE
ROAD 328FF
ROAD 328FG
ROAD 328FH
ROAD 328FI
ROAD 328FJ
ROAD 328FK
ROAD 328FL
ROAD 328FM
ROAD 328FN
ROAD 328FO
ROAD 328FP
ROAD 328FQ
ROAD 328FR
ROAD 328FS
ROAD 328FT
ROAD 328FU
ROAD 328FV
ROAD 328FW
ROAD 328FX
ROAD 328FY
ROAD 328FZ
ROAD 328GA
ROAD 328GB
ROAD 328GC
ROAD 328GD
ROAD 328GE
ROAD 328GF
ROAD 328GG
ROAD 328GH
ROAD 328GI
ROAD 328GJ
ROAD 328GK
ROAD 328GL
ROAD 328GM
ROAD 328GN
ROAD 328GO
ROAD 328GP
ROAD 328GQ
ROAD 328GR
ROAD 328GS
ROAD 328GT
ROAD 328GU
ROAD 328GV
ROAD 328GW
ROAD 328GX
ROAD 328GY
ROAD 328GZ
ROAD 328HA
ROAD 328HB
ROAD 328HC
ROAD 328HD
ROAD 328HE
ROAD 328HF
ROAD 328HG
ROAD 328HH
ROAD 328HI
ROAD 328HJ
ROAD 328HK
ROAD 328HL
ROAD 328HM
ROAD 328HN
ROAD 328HO
ROAD 328HP
ROAD 328HQ
ROAD 328HR
ROAD 328HS
ROAD 328HT
ROAD 328HU
ROAD 328HV
ROAD 328HW
ROAD 328HX
ROAD 328HY
ROAD 328HZ
ROAD 328IA
ROAD 328IB
ROAD 328IC
ROAD 328ID
ROAD 328IE
ROAD 328IF
ROAD 328IG
ROAD 328IH
ROAD 328II
ROAD 328IJ
ROAD 328IK
ROAD 328IL
ROAD 328IM
ROAD 328IN
ROAD 328IO
ROAD 328IP
ROAD 328IQ
ROAD 328IR
ROAD 328IS
ROAD 328IT
ROAD 328IU
ROAD 328IV
ROAD 328IW
ROAD 328IX
ROAD 328IY
ROAD 328IZ
ROAD 328JA
ROAD 328JB
ROAD 328JC
ROAD 328JD
ROAD 328JE
ROAD 328JF
ROAD 328JG
ROAD 328JH
ROAD 328JI
ROAD 328JJ
ROAD 328JK
ROAD 328JL
ROAD 328JM
ROAD 328JN
ROAD 328JO
ROAD 328JP
ROAD 328JQ
ROAD 328JR
ROAD 328JS
ROAD 328JT
ROAD 328JU
ROAD 328JV
ROAD 328JW
ROAD 328JX
ROAD 328JY
ROAD 328JZ
ROAD 328KA
ROAD 328KB
ROAD 328KC
ROAD 328KD
ROAD 328KE
ROAD 328KF
ROAD 328KG
ROAD 328KH
ROAD 328KI
ROAD 328KJ
ROAD 328KK
ROAD 328KL
ROAD 328KM
ROAD 328KN
ROAD 328KO
ROAD 328KP
ROAD 328KQ
ROAD 328KR
ROAD 328KS
ROAD 328KT
ROAD 328KU
ROAD 328KV
ROAD 328KW
ROAD 328KX
ROAD 328KY
ROAD 328KZ
ROAD 328LA
ROAD 328LB
ROAD 328LC
ROAD 328LD
ROAD 328LE
ROAD 328LF
ROAD 328LG
ROAD 328LH
ROAD 328LI
ROAD 328LJ
ROAD 328LK
ROAD 328LL
ROAD 328LM
ROAD 328LN
ROAD 328LO
ROAD 328LP
ROAD 328LQ
ROAD 328LR
ROAD 328LS
ROAD 328LT
ROAD 328LU
ROAD 328LV
ROAD 328LW
ROAD 328LX
ROAD 328LY
ROAD 328LZ
ROAD 328MA
ROAD 328MB
ROAD 328MC
ROAD 328MD
ROAD 328ME
ROAD 328MF
ROAD 328MG
ROAD 328MH
ROAD 328MI
ROAD 328MJ
ROAD 328MK
ROAD 328ML
ROAD 328MM
ROAD 328MN
ROAD 328MO
ROAD 328MP
ROAD 328MQ
ROAD 328MR
ROAD 328MS
ROAD 328MT
ROAD 328MU
ROAD 328MV
ROAD 328MW
ROAD 328MX
ROAD 328MY
ROAD 328MZ
ROAD 328NA
ROAD 328NB
ROAD 328NC
ROAD 328ND
ROAD 328NE
ROAD 328NF
ROAD 328NG
ROAD 328NH
ROAD 328NI
ROAD 328NJ
ROAD 328NK
ROAD 328NL
ROAD 328NM
ROAD 328NN
ROAD 328NO
ROAD 328NP
ROAD 328NQ
ROAD 328NR
ROAD 328NS
ROAD 328NT
ROAD 328NU
ROAD 328NV
ROAD 328NW
ROAD 328NX
ROAD 328NY
ROAD 328NZ
ROAD 328OA
ROAD 328OB
ROAD 328OC
ROAD 328OD
ROAD 328OE
ROAD 328OF
ROAD 328OG
ROAD 328OH
ROAD 328OI
ROAD 328OJ
ROAD 328OK
ROAD 328OL
ROAD 328OM
ROAD 328ON
ROAD 328OO
ROAD 328OP
ROAD 328OQ
ROAD 328OR
ROAD 328OS
ROAD 328OT
ROAD 328OU
ROAD 328OV
ROAD 328OW
ROAD 328OX
ROAD 328OY
ROAD 328OZ
ROAD 328PA
ROAD 328PB
ROAD 328PC
ROAD 328PD
ROAD 328PE
ROAD 328PF
ROAD 328PG
ROAD 328PH
ROAD 328PI
ROAD 328PJ
ROAD 328PK
ROAD 328PL
ROAD 328PM
ROAD 328PN
ROAD 328PO
ROAD 328PP
ROAD 328PQ
ROAD 328PR
ROAD 328PS
ROAD 328PT
ROAD 328PU
ROAD 328PV
ROAD 328PW
ROAD 328PX
ROAD 328PY
ROAD 328PZ
ROAD 328QA
ROAD 328QB
ROAD 328QC
ROAD 328QD
ROAD 328QE
ROAD 328QF
ROAD 328QG
ROAD 328QH
ROAD 328QI
ROAD 328QJ
ROAD 328QK
ROAD 328QL
ROAD 328QM
ROAD 328QN
ROAD 328QO
ROAD 328QP
ROAD 328QQ
ROAD 328QR
ROAD 328QS
ROAD 328QT
ROAD 328QU
ROAD 328QV
ROAD 328QW
ROAD 328QX
ROAD 328QY
ROAD 328QZ
ROAD 328RA
ROAD 328RB
ROAD 328RC
ROAD 328RD
ROAD 328RE
ROAD 328RF
ROAD 328RG
ROAD 328RH
ROAD 328RI
ROAD 328RJ
ROAD 328RK
ROAD 328RL
ROAD 328RM
ROAD 328RN
ROAD 328RO
ROAD 328RP
ROAD 328RQ
ROAD 328RR
ROAD 328RS
ROAD 328RT
ROAD 328RU
ROAD 328RV
ROAD 328RW
ROAD 328RX
ROAD 328RY
ROAD 328RZ
ROAD 328SA
ROAD 328SB
ROAD 328SC
ROAD 328SD
ROAD 328SE
ROAD 328SF
ROAD 328SG
ROAD 328SH
ROAD 328SI
ROAD 328SJ
ROAD 328SK
ROAD 328SL
ROAD 328SM
ROAD 328SN
ROAD 328SO
ROAD 328SP
ROAD 328SQ
ROAD 328SR
ROAD 328SS
ROAD 328ST
ROAD 328SU
ROAD 328SV
ROAD 328SW
ROAD 328SX
ROAD 328SY
ROAD 328SZ
ROAD 328TA
ROAD 328TB
ROAD 328TC
ROAD 328TD
ROAD 328TE
ROAD 328TF
ROAD 328TG
ROAD 328TH
ROAD 328TI
ROAD 328TJ
ROAD 328TK
ROAD 328TL
ROAD 328TM
ROAD 328TN
ROAD 328TO
ROAD 328TP
ROAD 328TQ
ROAD 328TR
ROAD 328TS
ROAD 328TT
ROAD 328TU
ROAD 328TV
ROAD 328TW
ROAD 328TX
ROAD 328TY
ROAD 328TZ
ROAD 328UA
ROAD 328UB
ROAD 328UC
ROAD 328UD
ROAD 328UE
ROAD 328UF
ROAD 328UG
ROAD 328UH
ROAD 328UI
ROAD 328UJ
ROAD 328UK
ROAD 328UL
ROAD 328UM
ROAD 328UN
ROAD 328UO
ROAD 328UP
ROAD 328UQ
ROAD 328UR
ROAD 328US
ROAD 328UT
ROAD 328UU
ROAD 328UV
ROAD 328UW
ROAD 328UX
ROAD 328UY
ROAD 328UZ
ROAD 328VA
ROAD 328VB
ROAD 328VC
ROAD 328VD
ROAD 328VE
ROAD 328VF
ROAD 328VG
ROAD 328VH
ROAD 328VI
ROAD 328VJ
ROAD 328VK
ROAD 328VL
ROAD 328VM
ROAD 328VN
ROAD 328VO
ROAD 328VP
ROAD 328VQ
ROAD 328VR
ROAD 328VS
ROAD 328VT
ROAD 328VU
ROAD 328VV
ROAD 328VW
ROAD 328VX
ROAD 328VY
ROAD 328VZ
ROAD 328WA
ROAD 328WB
ROAD 328WC
ROAD 328WD
ROAD 328WE
ROAD 328WF
ROAD 328WG
ROAD 328WH
ROAD 328WI
ROAD 328WJ
ROAD 328WK
ROAD 328WL
ROAD 328WM
ROAD 328WN
ROAD 328WO
ROAD 328WP
ROAD 328WQ
ROAD 328WR
ROAD 328WS
ROAD 328WT
ROAD 328WU
ROAD 328WV
ROAD 328WW
ROAD 328WX
ROAD 328WY
ROAD 328WZ
ROAD 328XA
ROAD 328XB
ROAD 328XC
ROAD 328XD
ROAD 328XE
ROAD 328XF
ROAD 328XG
ROAD 328XH
ROAD 328XI
ROAD 328XJ
ROAD 328XK
ROAD 328XL
ROAD 328XM
ROAD 328XN
ROAD 328XO
ROAD 328XP
ROAD 328XQ
ROAD 328XR
ROAD 328XS
ROAD 328XT
ROAD 328XU
ROAD 328XV
ROAD 328XW
ROAD 328XX
ROAD 328XY
ROAD 328XZ
ROAD 328YA
ROAD 328YB
ROAD 328YC
ROAD 328YD
ROAD 328YE
ROAD 328YF
ROAD 328YG
ROAD 328YH
ROAD 328YI
ROAD 328YJ
ROAD 328YK
ROAD 328YL
ROAD 328YM
ROAD 328YN
ROAD 328YO
ROAD 328YP
ROAD 328YQ
ROAD 328YR
ROAD 328YS
ROAD 328YT
ROAD 328YU
ROAD 328YV
ROAD 328YW
ROAD 328YX
ROAD 328YY
ROAD 328YZ
ROAD 328ZA
ROAD 328ZB
ROAD 328ZC
ROAD 328ZD
ROAD 328ZE
ROAD 328ZF
ROAD 328ZG
ROAD 328ZH
ROAD 328ZI
ROAD 328ZJ
ROAD 328ZK
ROAD 328ZL
ROAD 328ZM
ROAD 328ZN
ROAD 328ZO
ROAD 328ZP
ROAD 328ZQ
ROAD 328ZR
ROAD 328ZS
ROAD 328ZT
ROAD 328ZU
ROAD 328ZV
ROAD 328ZW
ROAD 328ZX
ROAD 328ZY
ROAD 328ZZ

FILED

SEP 17 1971

LAURENCE P. HENIGAN, Clerk

By Barbara A. Rodgers
Deputy

RESOLUTION NO. 71-139

(Parking Restrictions - State Highway 113, Knights Landing)

WHEREAS, Section 22507 of the Vehicle Code of the State of California authorizes restriction of parking or standing of vehicles on certain streets or highways, or portions thereof, during all or certain hours of the day, and;

WHEREAS, Article 1 of Chapter 3 of Title 4, Section 4-3.107 subsection (b) of the Yolo County Code provides for establishment of Restricted Parking areas, and;

WHEREAS, the Director of Public Works has made a recommendation to this Board recommending restricted parking at the location designated herein.

NOW, THEREFORE, BE IT RESOLVED by the Board of Supervisors of the County of Yolo that No Parking shall be permitted as provided in subsection (b) of said Section 4-3.107 at the following location and subject to the regulations in Section 21458 of the Vehicle Code of the State of California:

On the west side of State Highway 113 between a point 60 feet south of the south right of way line of State Highway 45 (also known as Fourth Street) and a point 120 feet southerly thereof.

BE IT FURTHER RESOLVED by the Board of Supervisors of the County of Yolo that parking shall be restricted to a maximum of 20 minutes from 8:00 A.M. to 7:00 P.M. except Saturday, Sundays, and Holidays as Provided in subsection (b) of said Section 4-3.107 at the following location and subject to the regulations in Section 21458 of the Vehicle Code of the State of California:

On the west side of State Highway 113 between the south right of way line of State Highway 45 (also known as Fourth Street) and a point 60 feet southerly thereof.

PASSED, APPROVED, AND ADOPTED by the Board of Supervisors of the County of Yolo, State of California, on the 13th day of September, 1971, by the following vote:

AYES: Edmonds, Bell, Duncan, Stephens, Espigares.

NOES: None.

ABSENT: None.

XEROX COPY

Louis Espinoza Jr.
CHAIRMAN OF THE BOARD OF SUPERVISORS
COUNTY OF YOLO, STATE OF CALIFORNIA

9-17-71

ATTEST:

LAURENCE P. HENIGAN, CLERK

BY Pete E. Lucas DEPUTY

(SEAL)

APPROVED AS TO FORM:

County Counsel

ASSESSMENT DISTRICT NO. 110A
(EVERGREEN AVENUE)

FILED
SEP 17 1971
LAURENCE P. HENIGAN, Clerk
By Barbara A. Rodgers
Deputy

RESOLUTION NO. 71-140

APPROVING PETITION FOR PUBLIC IMPROVEMENTS
AND
ORDERING COUNTY SURVEYOR-DIRECTOR OF PUBLIC WORKS TO PREPARE PLANS AND SPECIFICATIONS

WHEREAS, on September 13, 1971, certain owners of lands in this county filed their petition with the Clerk of this Board and in their said petition requested this Board

To do certain work and to construct certain improvements in accordance with the provisions of the Improvement Act of 1911 on streets, public places, and public rights of way in this County, and

To order the County Surveyor-Director of Public Works to prepare plans and specifications for said work and improvements for approval by this Board or to obtain them for approval by the Board where required by law.

To assess the costs and expenses of said work and improvements in accordance with the provisions of said Act on a district of lands which said owners declared would be benefited by said work and improvements, and

To order serial bonds to be issued in accordance with the provisions of said Act to represent any

XEROX COPY

unpaid assessments for said work and improvements and to order said bonds to contain certain provisions which said owners requested that said bonds contain, and

WHEREAS, said owners delcared in said petition that they were all the owners of more than 60% in area of the lands they described in said petition and declared that they waived all the provisions of Division 4 of the Streets and Highways Code of California (The Special Assessment Investigation, Limitation and Majority Protest Act of 1931) and all investigations, proceedings, and reports provided for therein, and

WHEREAS, this Board is of the opinion that said petition shall be granted, and

WHEREAS, the County Surveyor-Director of Public Works has advised this Board in writing that more than 60% in area of the owners of the lands described in said petition have signed said petition and waiver.

NOW THEREFORE, RESOLVED BY THE BOARD OF SUPERVISORS OF THE COUNTY OF YOLO, STATE OF CALIFORNIA:

That this Board finds and determines respecting the petition filed with the Clerk of this Board on September 13, 1971, that owners of more than 60% in area of the real property described therein have signed said petition and have waived all the provisions of Division 4 of the Streets and Highways Code (The Special Assessment Investigation, Limitation and Majority Protest Act of 1931) and all investigations, proceedings and reports provided for therein.

That this Board hereby grants the name Assessment District No. 110A (Evergreen Avenue) to the area described in said petition.

That this Board hereby grants said petition and hereby determines to do said work and improvements under the Improvement Act of 1911 and to assess the costs and expenses thereof on the district of lands described in said petition and hereby determines to issue improvement bonds under said Act to represent unpaid assessments and hereby determines that said bonds shall contain specific provisions as requested by said owners.

That this Board hereby directs the County Surveyor-Director of Public Works to prepare and to present to this Board, or to obtain and present to this Board where required by law, plans and specifications for doing said work and constructing said improvements together with careful estimates of the costs and expenses thereof.

PASSED AND ADOPTED BY THE BOARD OF SUPERVISORS OF THE COUNTY OF YOLO, STATE OF CALIFORNIA, THIS 13th DAY OF September, 1971, by the following vote:

AYES: SUPERVISORS Edmonds, Bell, Duncan, Stephens.

NOES: SUPERVISORS None.

ABSENT: SUPERVISORS None.

Chairman of the Board of Supervisors

9-17-71

ATTEST:
LAURENCE P. HENIGAN,
County Clerk

By Pete E. Lucas
Deputy

(SEAL)

Approved as to Form
Dated
County Counsel of Yolo County

FILED
SEP 20 1971
LAURENCE P. HENIGAN, Clerk
By PETE P. LUCAS Deputy

RESOLUTION NO. 71- 141

RESOLUTION OF THE BOARD OF SUPERVISORS OF THE COUNTY OF YOLO, STATE OF CALIFORNIA, RELATING TO THE MATTER OF THE ISSUANCE OF $1,130,000 PRINCIPAL AMOUNT OF TAX ANTICIPATION NOTES OF DAVIS JOINT UNIFIED SCHOOL DISTRICT of Yolo and Solano Counties, State of California.

WHEREAS, pursuant to Sections 53850 et seq. of the Government Code of the State of California, on the 9th day of September, 1971, the Governing Board of the DAVIS JOINT UNIFIED SCHOOL DISTRICT of Yolo and Solano Counties, State of California, did find and determine, by resolution of said board, duly and regularly passed and adopted, that it is necessary that this Board of Supervisors borrow $1,130,000 on behalf of said school district by means of the issuance of tax anticipation notes; and

WHEREAS, it appears that the said sum of $1,130,000 will be needed for the immediate lawful requirements of said school district to provide for the payment of current expenses of said school district during the 1971-1972 fiscal year, and that it is necessary that the said sum of $1,130,000 be borrowed for such purposes at this time; and

WHEREAS, it appears that the said sum of $1,130,000, when added to the interest payable thereon, does not exceed eighty-five per cent (85%) of the estimated amount of the then uncollected taxes, income, revenue, cash receipts, and other moneys of said school district which will be available in fiscal year 1971-1972 for the payment of said notes and the interest thereon;

NOW, THEREFORE, BE IT RESOLVED AND ORDERED by the Board of Supervisors of the County of Yolo, State of California, as follows, to wit:

1. That all of the recitals herein set forth are true and correct and that this Board of Supervisors so finds and determines;

2. That notes for the purpose of anticipating taxes,

income, revenue, cash receipts and other moneys provided for said school district for the fiscal year 1971-1972 for the foregoing purpose, tax anticipation notes of DAVIS JOINT UNIFIED SCHOOL DISTRICT of Yolo and Solano Counties, State of California, shall be issued by the Board of Supervisors of the County of Yolo, as follows:

Eleven (11) tax anticipation notes of the DAVIS JOINT UNIFIED SCHOOL DISTRICT of Yolo and Solano Counties, State of California, of the denomination of $100,000 each, and one (1) tax anticipation note of the denomination of $30,000, numbered 1 to 12, inclusive, dated September 30, 1971, and due and payable on December 30, 1971 to bearer;

3. That said tax anticipation notes shall bear such interest as may be fixed hereafter by resolution of this Board of Supervisors at the time said notes are sold, as hereinafter provided, which said interest shall not exceed the rate of seven per cent (7%) per annum. The exact rate of interest to be paid on said tax anticipation notes shall be designated at the time of determining the best bid and making the award after advertising for sealed proposals for the purchase thereof. Said notes shall be sold to the bidder whose bid represents the lowest net cost to said school district. Said notes shall not be sold for less than the par value thereof and accrued interest thereon to date of delivery thereof;

4. That both the principal of and interest on said tax anticipation notes shall be payable in lawful money of the United States of America at the office of the Treasurer of the County of Yolo, in Woodland, California; the principal and interest of said notes being payable only upon the surrender thereof;

5. That said tax anticipation notes shall each be in substantially the form set forth as Exhibit "A" attached, the blanks being suitably filled in to indicate the numbers of said

notes and the interest rate thereon;

6. That the Chairman of this Board of Supervisors is authorized to sign each of said notes and to affix the seal of this Board of Supervisors thereto, and the County Auditor and County Treasurer, respectively, of the County of Yolo, are hereby authorized to countersign the same, and said officers are hereby authorized to cause the blank spaces thereof to be filled in to comply with the provisions hereof, and thereupon said officers shall deliver said tax anticipation notes, so executed, to the County Treasurer of the County of Yolo for safekeeping;

7. That the principal amount of said tax anticipation notes, together with the interest thereon, shall be payable exclusively out of that portion of the taxes, income, revenue, cash receipts and other moneys provided for the fiscal year 1971-1972 constituting unallocated at the time of said borrowing and from no other source, and shall constitute a first lien and charge against such taxes, income, revenue, cash receipts and other moneys for the fiscal year 1971-1972 (all as provided in Sections 53725 and 53857 of the Government Code) which are hereby pledged therefor. Said tax anticipation notes shall be paid on December 30, 1971. If said notes are not paid on December 30, 1971, they shall nevertheless be paid out of any money thereafter received from the taxes, income, revenue, cash receipts, and other moneys for the fiscal year 1971-1972, it being the intention of this resolution and order to provide for the payment of said notes issued hereunder out of such taxes, income, revenue, cash receipts and other moneys for the 1971-1972 fiscal year; and said tax anticipation notes shall constitute a general obligation of said school district, and, to the extent not paid from the taxes, income, revenue, cash receipts or other moneys of said school district pledged to the payment thereof, shall be paid, with interest thereon, from any other moneys of said school district legally available therefor, in such

particularly provided in Section 53857 of the Government Code.

8. That said tax anticipation notes shall be sold by this Board of Supervisors at public sale on September 27, 1971, at 11:30 o'clock A. M., and the Clerk of this Board of Supervisors is hereby directed to cause a notice thereof to be mailed, postage prepaid, to all state and national banks maintaining a place of business in the County of Yolo on the date of the adoption of this resolution, and not less than five (5) days prior to said date of sale. That said notice shall be in substantially the form set forth in Exhibit "B" and attached hereto.

9. The right is reserved by the Board of Supervisors to reject any or all bids. All bids must be unconditional, except that, at the option of the bidder, bids may be conditioned on the legal opinion of a firm of attorneys to be named by the bidder, at the expense of the successful bidder, approving the validity of the said notes.

10. Each proposal must be accompanied by a certified check or cashier's check or a cash deposit in the sum of $1,000.00 payable to the order of the County Treasurer of the County of Yolo, which check or cash deposit will be returned to the unsuccessful bidder in case of rejection of his proposal, and the check or cash deposit of the successful bidder will be forfeited in case he fails to accept and pay for the said note bid for by him before 5:00 o'clock P. M. on September 30, 1971, if his bid is accepted, or as soon thereafter as the legal opinion approving said notes has been rendered to purchaser.

The foregoing resolution was introduced by Supervisor Bell who moved its adoption, seconded by Supervisor Duncan and adopted on roll call by the following vote on the 20th day of September, 1971.

AYES: Edwards, Bell, Duncan, Stephens, Espinosa.

NOES: None.

ABSENT: None.

JOSEPH ESPINOSA, JR.
CHAIRMAN OF THE BOARD OF SUPERVISORS
COUNTY OF YOLO, STATE OF CALIFORNIA

ATTEST:

LAWRENCE P. MEYERS, COUNTY CLERK
of the County of Yolo and ex-officio
Clerk of the Board of Supervisors of
the County of Yolo

BY_____ DEPUTY

(SEAL)

DAVIS JOINT UNIFIED SCHOOL DISTRICT

of

Yolo and Solano Counties

State of California

TAX ANTICIPATION NOTE, FISCAL YEAR 1971 - 1972

NO. _____ Dated: September 30, 1971

On the 30th day of December, 1971, DAVIS JOINT UNIFIED SCHOOL DISTRICT of Yolo and Solano Counties, State of California, a school district organized and existing by virtue of the laws of the State of California, promises to pay to the bearer hereof, out of the funds hereinafter mentioned, at the office of the Treasurer of the County of Yolo, in Woodland, California, the sum of _____

_____

in lawful money of the United States of America, with interest thereon, at the rate of _____% per annum from date until paid. Interest shall cease to accrue on said date unless this note is presented for payment on said date and is not paid on said date.

This note is authorized to be issued under and pursuant to resolutions duly and regularly passed and adopted, under authority of Sections 53850 - 53858, both inclusive, of the Government Code of the State of California, by the Board of Supervisors of the County of Yolo, State of California, and the Governing Board of DAVIS JOINT UNIFIED SCHOOL DISTRICT of Yolo and Solano Counties, State of California, and is one note of an authorized issue of eleven (11) notes of the denomination of $100,000 and one (1) note

of the denomination of $30,000, in the aggregate principal amount of $1,130,000, all of like tenor (except for varying denominations and numbers). This note is payable only from income and revenues received by said school district from taxes during or allocable to the fiscal year 1971-72, in which the money represented by this note is borrowed, and all other income, revenue, cash receipts and moneys of said school district lawfully available therefor. If this note is not paid at maturity, it shall nevertheless be paid from such taxes, income, revenue, cash receipts and moneys received by said school district during or allocable to said fiscal year 1971 - 72.

It is hereby certified, recited and declared that this note is issued in strict conformity with the Constitution and laws of the State of California, and with the provisions of Sections 53850 et seq. of the Government Code of the State of California, and with the proceedings of the Governing Board of DAVIS JOINT UNIFIED SCHOOL DISTRICT of Yolo and Solano Counties, State of California, and of the Board of Supervisors of the County of Yolo, State of California, authorizing the same, and that all acts, conditions and things required to exist, happen and to be performed precedent to and in the issuance of this note have existed, happened and been performed in regular and due time, form and manner as required by law, and that this note, together with all indebtedness and obligations of said school district does not exceed any limit prescribed by the Constitution or statutes of the State of California.

For payment of the principal of and interest on this note and all other notes of said authorized issue,

all of the income and revenues of said school district received from taxes for the fiscal year 1971 - 72, and all other income, revenue, cash receipts and moneys of said school district lawfully available therefor are hereby pledged, and this note and all notes of said authorized issue shall constitute a first lien and charge thereon.

IN WITNESS WHEREOF, the Board of Supervisors of Yolo County, State of California, has caused this note to be signed by its Chairman and to be countersigned by the County Auditor and County Treasurer of the County of Yolo, and the seal of the said Board to be affixed thereto the day and year first above written.

CHAIRMAN OF THE BOARD OF SUPERVISORS
COUNTY OF YOLO, STATE OF CALIFORNIA

[SEAL]

COUNTERSIGNED:

Auditor of the County of Yolo

Treasurer of the County of Yolo

NOTICE OF SALE

TAX ANTICIPATION NOTES

NOTICE IS HEREBY GIVEN that the Board of Supervisors of the County of Yolo will receive sealed proposals on or before 11:30 o'clock A. M., on September 27, 1971, in the meeting room of said Board, Courthouse, Woodland, California, for the purchase of tax anticipation notes in accordance with the provisions of Section 53850 et seq. of the Government Code of the State of California, as follows, to wit:

Eleven (11) tax anticipation notes of DAVIS JOINT UNIFIED SCHOOL DISTRICT of Yolo and Solano Counties, State of California, of the denomination of $100,000 each, and one (1) tax anticipation note of the denomination of $30,000, numbered 1 to 12, inclusive, dated September 30, 1971, and due and payable on December 30, 1971, to bearer.

Said notes will bear interest at the single rate of not to exceed seven per cent (7%) per annum, as shall be named by the bidder, and such interest shall be paid on each of said notes at the maturity thereof. Each bidder shall specify in his bid the single rate of interest he desires said notes to bear and the premium offered, if any. The said notes will be sold and awarded to the bidder or bidders whose bid represents the lowest net interest cost to said school district computed from the date of said notes, aforesaid, to the 30th day of December, 1971. Interest shall be computed on the basis of three hundred sixty-five (365) days per year. Both the principal of

EXHIBIT "B"

and interest on said tax anticipation notes shall be payable in lawful money of the United States of America at the office of the Treasurer of the County of Yolo, in Woodland, California.

The right is reserved by the Board of Supervisors to reject any or all bids. All bids must be unconditional, except that, at the option of the bidder, bids may be conditioned on the legal opinion of a firm of attorneys to be named by the bidder, at the expense of the successful bidder, approving the validity of the said notes.

Each proposal must be accompanied by a certified check or cashier's check or a cash deposit in the sum of $1,000 payable to the order of the County Treasurer of the County of Yolo, which check or cash deposit will be returned to the unsuccessful bidder in case of rejection of his proposal, and the check or cash deposit of the successful bidder will be forfeited in case he fails to accept and pay for the said note bid for by him before 5:00 o'clock P. M. on September 30, 1971, if his bid is accepted, or as soon thereafter as the legal opinion approving said notes has been rendered to purchaser.

This notice is given pursuant to a resolution of the Board of Supervisors of the County of Yolo, adopted on the 20th day of September, 1971.

BOARD OF SUPERVISORS OF THE
COUNTY OF YOLO, STATE OF CALIFORNIA

BY _____
JOSEPH ESPIGARES, JR., CHAIRMAN

ATTEST:
LAURENCE P. HENIGAN,
Clerk of the Board of Supervisors

BY _____
PETE E. LUCAS, DEPUTY

FILED
SEP 20 1971
LAURENCE P. HENIGAN, Clerk
By PETE E. UCAS Deputy

RESOLUTION NO. 71- 142

RESOLUTION OF THE BOARD OF SUPERVISORS OF THE COUNTY OF YOLO, STATE OF CALIFORNIA, RELATING TO THE MATTER OF THE ISSUANCE OF $133,000 PRINCIPAL AMOUNT OF TAX ANTICIPATION NOTES OF ESPARTO UNIFIED SCHOOL DISTRICT of Yolo County, State of California.

WHEREAS, pursuant to Sections 53850 et seq. of the Government Code of the State of California, on the 13th day of September, 1971, the Governing Board of the ESPARTO UNIFIED SCHOOL DISTRICT of Yolo County, State of California, did find and determine, by resolution of said board, duly and regularly passed and adopted, that it is necessary that this Board of Supervisors borrow $133,000.00 on behalf of said school district by means of the issuance of tax anticipation notes; and

WHEREAS, it appears that the said sum of $133,000 will be needed for the immediate lawful requirements of said school district to provide for the payment of current expenses of said school district during the 1971-1972 fiscal year, and that it is necessary that the said sum of $133,000 be borrowed for such purpose at this time; and

WHEREAS, it appears that the said sum of $133,000, when added to the interest payable thereon, does not exceed eighty-five per cent (85%) of the estimated amount of the then uncollected taxes, income, revenue, cash receipts, and other moneys of said school district which will be available in fiscal year 1971-1972 for the payment of said notes and the interest thereon;

NOW, THEREFORE, BE IT RESOLVED AND ORDERED by the Board of Supervisors of the County of Yolo, State of California, as follows, to wit:

1. That all of the recitals herein set forth are true and correct and that this Board of Supervisors so finds and determines;

2. That solely for the purpose of anticipating taxes,

income, revenue, cash receipts and other moneys provided for said school district for the fiscal year 1971-1972 for the foregoing purpose, tax anticipation notes of ESPARTO UNIFIED SCHOOL DISTRICT of Yolo County, State of California, shall be issued by the Board of Supervisors of the County of Yolo, as follows:

One (1) tax anticipation note of the ESPARTO UNIFIED SCHOOL DISTRICT of Yolo County, State of California, of the denomination of $100,000, and one (1) tax anticipation note of the denomination of $33,000, numbered 1 to 2, inclusive, dated September 30, 1971, and due and payable on December 30, 1971 to bearer;

3. That said tax anticipation notes shall bear such interest as may be fixed hereafter by resolution of this Board of Supervisors at the time said notes are sold, as hereinafter provided, which said interest shall not exceed the rate of seven per cent (7%) per annum. The exact rate of interest to be paid on said tax anticipation notes shall be designated at the time of determining the best bid and making the award after advertising for sealed proposals for the purchase thereof. Said notes shall be sold to the bidder whose bid represents the lowest net cost to said school district. Said notes shall not be sold for less than the par value thereof and accrued interest thereon to date of delivery thereof;

4. That both the principal of and interest on said tax anticipation notes shall be payable in lawful money of the United States of America at the office of the Treasurer of the County of Yolo, in Woodland, California; the principal and interest of said notes being payable only upon the surrender thereof;

5. That said tax anticipation notes shall each be in substantially the form set forth as Exhibit "A" attached, the blanks being suitably filled in to indicate the numbers of said

notes and the interest rate thereon;

6. That the Chairman of this Board of Supervisors is authorized to sign each of said notes and to affix the seal of this Board of Supervisors thereto, and the County Auditor and County Treasurer, respectively, of the County of Yolo, are hereby authorized to countersign the same, and said officers are hereby authorized to cause the blank spaces thereof to be filled in to comply with the provisions hereof, and thereupon said officers shall deliver said tax anticipation notes, so executed, to the County Treasurer of the County of Yolo for safekeeping;

7. That the principal amount of said tax anticipation notes, together with the interest thereon, shall be payable exclusively out of that portion of the taxes, income, revenue, cash receipts and other moneys provided for the fiscal year 1971-1972 remaining uncollected at the time of said borrowing and from no other source, and shall constitute a first lien and charge against such taxes, income, revenue, cash receipts and other moneys for the fiscal year 1971-1972 (all as provided in Sections 53856 and 53857 of the Government Code) which are hereby pledged therefor. Said tax anticipation notes shall be paid on December 30, 1971. If said notes are not paid on December 30, 1971, they shall nevertheless be paid out of any money thereafter received from the taxes, income, revenue, cash receipts, and other moneys for the fiscal year 1971-1972, it being the intention of this resolution and order to provide for the payment of said notes issued hereunder out of such taxes, income, revenue, cash receipts and other moneys for the 1971-1972 fiscal year; and said tax anticipation notes shall constitute a general obligation of said school district, and, to the extent not paid from the taxes, income, revenue, cash receipts or other moneys of said school district pledged to the payment thereof, shall be paid, with interest thereon, from any other moneys of

particularly provided in Section 53857 of the Government Code.

8. That said tax anticipation notes shall be sold by this Board of Supervisors at public sale on September 27, 1971, at 11:30 o'clock A. M., and the Clerk of this Board of Supervisors is hereby directed to cause a notice thereof to be mailed, postage prepaid, to all state and national banks maintaining a place of business in the County of Yolo on the date of the adoption of this resolution, and not less than five (5) days prior to said date of sale. That said notice shall be in substantially the form set forth in Exhibit "B" and attached hereto.

9. The right is reserved by the Board of Supervisors to reject any or all bids. All bids must be unconditional, except that, at the option of the bidder, bids may be conditioned on the legal opinion of a firm of attorneys to be named by the bidder, at the expense of the successful bidder, approving the validity of the said notes.

10. Each proposal must be accompanied by a certified check or cashier's check or a cash deposit in the sum of $1,000 payable to the order of the County Treasurer of the County of Yolo, which check or cash deposit will be returned to the unsuccessful bidder in case of rejection of his proposal, and the check or cash deposit of the successful bidder will be forfeited in case he fails to accept and pay for the said note bid for by him before 5:00 o'clock P. M. on September 30, 1971, if his bid is accepted, or as soon thereafter as the legal opinion approving said notes has been rendered to purchaser.

The foregoing resolution was introduced by Supervisor Bell who moved its adoption, seconded by Supervisor Duncan and adopted on roll call by the following vote on the 20th day of September, 1971.

AYES: Edmonds, Bell, Duncan, Stephens, Espigares.

NOES: None.

ABSENT: None.

JOSEPH ESPIGARES, JR.
CHAIRMAN OF THE BOARD OF SUPERVISORS
COUNTY OF YOLO, STATE OF CALIFORNIA

ATTEST:

LAURENCE P. HENIGAN, COUNTY CLERK
of the County of Yolo and ex-officio
Clerk of the Board of Supervisors of
the County of Yolo

BY PEGGY E. LUCAS DEPUTY

(SEAL)

ESPARTO UNIFIED SCHOOL DISTRICT

of

Yolo County

State of California

TAX ANTICIPATION NOTE, FISCAL YEAR 1971 - 1972

NO. _____ Dated: September 30, 1971

On the 30th day of December, 1971, ESPARTO UNIFIED SCHOOL DISTRICT of Yolo County, State of California, a school district organized and existing by virtue of the laws of the State of California, promises to pay to the bearer hereof, out of the funds hereinafter mentioned, at the office of the Treasurer of the County of Yolo, in Woodland, California, the sum of _____

_____

in lawful money of the United States of America, with interest thereon, at the rate of _____% per annum from date until paid. Interest shall cease to accrue on said date unless this note is presented for payment on said date and is not paid on said date.

This note is authorized to be issued under and pursuant to resolutions duly and regularly passed and adopted, under authority of Sections 53850 - 53858, both inclusive, of the Government Code of the State of California, by the Board of Supervisors of the County of Yolo, State of California, and the Governing Board of ESPARTO UNIFIED SCHOOL DISTRICT of Yolo County, State of California, and is one note of an authorized issue of one (1) note of the denomination of $100,000 and one (1) note of the denomination of

$33,000, in the aggregate principal amount of $133,000, all of like tenor (except for varying denominations and numbers). This note is payable only from income and revenues received by said school district from taxes during or allocable to the fiscal year 1971-72, in which the money represented by this note is borrowed, and all other income, revenue, cash receipts and moneys of said school district lawfully available therefor. If this note is not paid at maturity, it shall nevertheless be paid from such taxes, income, revenue, cash receipts and moneys received by said school district during or allocable to said fiscal year 1971 - 72.

It is hereby certified, recited and declared that this note is issued in strict conformity with the Constitution and laws of the State of California, and with the provisions of Sections 53850 et seq. of the Government Code of the State of California, and with the proceedings of the Governing Board of ESPARTO UNIFIED SCHOOL DISTRICT of Yolo County, State of California, and of the Board of Supervisors of the County of Yolo, State of California, authorizing the same, and that all acts, conditions and things required to exist, happen and to be performed precedent to and in the issuance of this note have existed, happened and been performed in regular and due time, form and manner as required by law, and that this note, together with all indebtedness and obligations of said school district does not exceed any limit prescribed by the Constitution or statutes of the State of California.

For payment of the principal of and interest on this note and all other notes of said authorized issue,

all of the income and revenues of said school district received from taxes for the fiscal year 1971 - 72, and all other income, revenue, cash receipts and moneys of said school district lawfully available therefor are hereby pledged, and this note and all notes of said authorized issue shall constitute a first lien and charge thereon.

IN WITNESS WHEREOF, the Board of Supervisors of Yolo County, State of California, has caused this note to be signed by its Chairman and to be countersigned by the County Auditor and County Treasurer of the County of Yolo, and the seal of the said Board to be affixed thereto the day and year first above written.

CHAIRMAN OF THE BOARD OF SUPERVISORS
COUNTY OF YOLO, STATE OF CALIFORNIA

[SEAL]

COUNTERSIGNED:

Auditor of the County of Yolo

Treasurer of the County of Yolo

NOTICE OF SALE

TAX ANTICIPATION NOTES

NOTICE IS HEREBY GIVEN that the Board of Supervisors of the County of Yolo will receive sealed proposals on or before 11:30 o'clock A. M., on September 27, 1971, in the meeting room of said Board, Courthouse, Woodland, California, for the purchase of tax anticipation notes in accordance with the provisions of Section 53850 et seq. of the Government Code of the State of California, as follows, to wit:

One (1) tax anticipation note of ESPARTO UNIFIED SCHOOL DISTRICT of Yolo County, State of California, of the denomination of $100,000, and one (1) tax anticipation note of the denomination of $33,000, numbered 1 to 12, inclusive, dated September 30, 1971, and due and payable on December 30, 1971, to bearer.

Said notes will bear interest at the single rate of not to exceed seven per cent (7%) per annum, as shall be named by the bidder, and such interest shall be paid on each of said notes at the maturity thereof. Each bidder shall specify in his bid the single rate of interest he desires said notes to bear and the premium offered, if any. The said notes will be sold and awarded to the bidder or bidders whose bid represents the lowest net interest cost to said school district computed from the date of said notes, aforesaid, to the 30th day of December, 1971. Interest shall be computed on the basis of three hundred sixty-five (365) days per year. Both the principal of and interest on said tax anticipation notes shall be payable in lawful money of the United States of America at the

office of the Treasurer of the County of Yolo, in Woodland, California.

The right is reserved by the Board of Supervisors to reject any or all bids. All bids must be unconditional, except that, at the option of the bidder, bids may be conditioned on the legal opinion of a firm of attorneys to be named by the bidder, at the expense of the successful bidder, approving the validity of the said notes.

Each proposal must be accompanied by a certified check or cashier's check or a cash deposit in the sum of $1,000 payable to the order of the County Treasurer of the County of Yolo, which check or cash deposit will be returned to the unsuccessful bidder in case of rejection of his proposal, and the check or cash deposit of the successful bidder will be forfeited in case he fails to accept and pay for the said note bid for by him before 5:00 o'clock P. M. on September 30, 1971, if his bid is accepted, or as soon thereafter as the legal opinion approving said notes has been rendered to purchaser.

This notice is given pursuant to a resolution of the Board of Supervisors of the County of Yolo, adopted on the 20th day of September, 1971.

BOARD OF SUPERVISORS OF THE
COUNTY OF YOLO, STATE OF CALIFORNIA

BY_____
JOSEPH ESPIGARES, JR., CHAIRMAN

ATTEST:

LAURENCE P. KEHIGAN,
Clerk of the Board of Supervisors

BY_____
PETE E. LUCAS, DEPUTY

FILED
SEP 20 1971
LAURENCE P. HENIGAN, Clerk
By PETE F. GOAS
Deputy

RESOLUTION NO. 71- 143

RESOLUTION OF THE BOARD OF SUPERVISORS OF THE COUNTY OF YOLO, STATE OF CALIFORNIA, RELATING TO THE MATTER OF THE ISSUANCE OF $694,000 PRINCIPAL AMOUNT OF TAX ANTICIPATION NOTES OF WASHINGTON UNIFIED SCHOOL DISTRICT of Yolo County, State of California.

WHEREAS, pursuant to Sections 53850 et seq. of the Government Code of the State of California, on the 9th day of September, 1971, the Governing Board of the WASHINGTON UNIFIED SCHOOL DISTRICT of Yolo County, State of California, did find and determine, by resolution of said board, duly and regularly passed and adopted, that it is necessary that this Board of Supervisors borrow $694,000 on behalf of said school district by means of the issuance of tax anticipation notes; and

WHEREAS, it appears that the said sum of $694,000 will be needed for the immediate lawful requirements of said school district to provide for the payment of current expenses of said school district during the 1971-1972 fiscal year, and that it is necessary that the said sum of $694,000 be borrowed for such purpose at this time; and

WHEREAS, it appears that the said sum of $694,000, when added to the interest payable thereon, does not exceed eighty-five per cent (85%) of the estimated amount of the then uncollected taxes, income, revenue, cash receipts, and other moneys of said school district which will be available in fiscal year 1971-1972 for the payment of said notes and the interest thereon;

NOW, THEREFORE, BE IT RESOLVED AND ORDERED by the Board of Supervisors of the County of Yolo, State of California, as follows, to wit:

1. That all of the recitals herein set forth are true and correct and that this Board of Supervisors so finds and determines;

2. That [illegible] the purpose of anticipating taxes,

income, revenue, cash receipts and other moneys provided for said school district for the fiscal year 1971-1972 for the foregoing purpose, tax anticipation notes of WASHINGTON UNIFIED SCHOOL DISTRICT of Yolo County, State of California, shall be issued by the Board of Supervisors of the County of Yolo, as follows:

Six (6) tax anticipation notes of the WASHINGTON UNIFIED SCHOOL DISTRICT of Yolo County, State of California, of the denomination of $100,000 each, and one (1) tax anticipation note of the denomination of $94,000, numbered 1 to 7, inclusive, dated September 30, 1971, and due and payable on December 30, 1971 to bearer;

3. That said tax anticipation notes shall bear such interest as may be fixed hereafter by resolution of this Board of Supervisors at the time said notes are sold, as hereinafter provided, which said interest shall not exceed the rate of seven per cent (7%) per annum. The exact rate of interest to be paid on said tax anticipation notes shall be designated at the time of determining the best bid and making the award after advertising for sealed proposals for the purchase thereof. Said notes shall be sold to the bidder whose bid represents the lowest net cost to said school district. Said notes shall not be sold for less than the par value thereof and accrued interest thereon to date of delivery thereof;

4. That both the principal of and interest on said tax anticipation notes shall be payable in lawful money of the United States of America at the office of the Treasurer of the County of Yolo, in Woodland, California; the principal and interest of said notes being payable only upon the surrender thereof;

5. That said tax anticipation notes shall each be in substantially the form set forth as Exhibit "A" attached, the blanks being suitably filled in to indicate the numbers of said

6. That the Chairman of this Board of Supervisors is authorized to sign each of said notes and to affix the seal of this Board of Supervisors thereto, and the County Auditor and County Treasurer, respectively, of the County of Yolo, are hereby authorized to countersign the same, and said officers are hereby authorized to cause the blank spaces thereof to be filled in to comply with the provisions hereof, and thereupon said officers shall deliver said tax anticipation notes, so executed, to the County Treasurer of the County of Yolo for safekeeping;

7. That the principal amount of said tax anticipation notes, together with the interest thereon, shall be payable exclusively out of that portion of the taxes, income, revenue, cash receipts and other moneys provided for the fiscal year 1971-1972 remaining unallocated at the time of said borrowing and from no other source, and shall constitute a first lien and charge against such taxes, income, revenue, cash receipts and other moneys for the fiscal year 1971-1972 (all as provided in Sections 53856 and 53857 of the Government Code) which are hereby pledged therefor. Said tax anticipation notes shall be paid on December 30, 1971. If said notes are not paid on December 30, 1971, they shall nevertheless be paid out of any money thereafter received from the taxes, income, revenue, cash receipts, and other moneys for the fiscal year 1971-1972, it being the intention of this resolution and order to provide for the payment of said notes issued hereunder out of such taxes, income, revenue, cash receipts and other moneys for the 1971-1972 fiscal year; and said tax anticipation notes shall constitute a general obligation of said school district, and, to the extent not paid from the taxes, income, revenue, cash receipts or other moneys of said school district pledged to the payment thereof, shall be paid, with interest thereon, from any other moneys of said school district lawfully available therefor, as more particularly

8. That said tax anticipation notes shall be sold by this Board of Supervisors at public sale on September 27, 1971, at 11:30 o'clock A. M., and the Clerk of this Board of Supervisors is hereby directed to cause a notice thereof to be mailed, postage prepaid, to all state and national banks maintaining a place of business in the County of Yolo on the date of the adoption of this resolution, and not less than five (5) days prior to said date of sale. That said notice shall be in substantially the form set forth in Exhibit "B" and attached hereto.

9. The right is reserved by the Board of Supervisors to reject any or all bids. All bids must be unconditional, except that, at the option of the bidder, bids may be conditioned on the legal opinion of a firm of attorneys to be named by the bidder, at the expense of the successful bidder, approving the validity of the said notes.

10. Each proposal must be accompanied by a certified check or cashier's check or a cash deposit in the sum of $1,000 payable to the order of the County Treasurer of the County of Yolo, which check or cash deposit will be returned to the unsuccessful bidder in case of rejection of his proposal, and the check or cash deposit of the successful bidder will be forfeited in case he fails to accept and pay for the said note bid for by him before 5:00 o'clock P. M. on September 30, 1971, if his bid is accepted, or as soon thereafter as the legal opinion approving said notes has been rendered to purchaser.

The foregoing resolution was introduced by Supervisor Bell who moved its adoption, seconded by Supervisor Duncan and adopted on roll call by the following vote on the 20th day of September, 1971:

AYES: Edmonds, Bell, Duncan, Stephens, Espinoza.

NOES: None.

ABSENT: None.

JOSEPH ESPINOZA, JR.
CHAIRMAN OF THE BOARD OF SUPERVISORS
COUNTY OF YOLO, STATE OF CALIFORNIA

ATTEST:

LAURENCE P. HEHIGAN, COUNTY CLERK
of the County of Yolo and ex-officio
Clerk of the Board of Supervisors of
the County of Yolo

BY___ MARY E. LUCAS _____DEPUTY

(SEAL)

WASHINGTON UNIFIED SCHOOL DISTRICT

of

Yolo County

State of California

TAX ANTICIPATION NOTE, FISCAL YEAR 1971 - 1972

NO. _____ Dated: September 30, 1971

On the 30th day of December, 1971, WASHINGTON UNIFIED SCHOOL DISTRICT of Yolo County, State of California, a school district organized and existing by virtue of the laws of the State of California, promises to pay to the bearer hereof, out of the funds hereinafter mentioned, at the office of the treasurer of the County of Yolo, in Woodland, California, the sum of _____

_____

in lawful money of the United States of America, with interest thereon, at the rate of _____% per annum from date until paid. Interest shall cease to accrue on said date unless this note is presented for payment on said date and is not paid on said date.

This note is authorized to be issued under and pursuant to resolutions duly and regularly passed and adopted, under authority of Sections 53850 - 53858, both inclusive, of the Government Code of the State of California, by the Board of Supervisors of the County of Yolo, State of California, and the Governing Board of WASHINGTON UNIFIED SCHOOL DISTRICT of Yolo County, State of California, and is one note of an authorized issue of six (6) notes of the denomination of $100,000 each and one (1) note of the

denomination of $94,000, in the aggregate principal amount of $694,000, all of like tenor (except for varying denominations and numbers). This note is payable only from income and revenues received by said school district from taxes during or allocable to the fiscal year 1971-72, in which the money represented by this note is borrowed, and all other income, revenue, cash receipts and moneys of said school district lawfully available therefor. If this note is not paid at maturity, it shall nevertheless be paid from such taxes, income, revenue, cash receipts and moneys received by said school district during or allocable to said fiscal year 1971 - 72.

It is hereby certified, recited and declared that this note is issued in strict conformity with the Constitution and laws of the State of California, and with the provisions of Sections 53850 et seq. of the Government Code of the State of California, and with the proceedings of the Governing Board of WASHINGTON UNIFIED SCHOOL DISTRICT of Yolo County, State of California, and of the Board of Supervisors of the County of Yolo, State of California, authorising the same, and that all acts, conditions and things required to exist, happen and to be performed precedent to and in the issuance of this note have existed, happened and been performed in regular and due time, form and manner as required by law, and that this note, together with all indebtedness and obligations of said school district does not exceed any limit prescribed by the Constitution or statutes of the State of California.

For payment of the principal of and interest on this note and all other notes of said authorized issue,

all of the income and revenues of said school district received from taxes for the fiscal year 1971 - 72, and all other income, revenue, cash receipts and moneys of said school district lawfully available therefor are hereby pledged, and this note and all notes of said authorized issue shall constitute a first lien and charge thereon.

IN WITNESS WHEREOF, the Board of Supervisors of Yolo County, State of California, has caused this note to be signed by its Chairman and to be countersigned by the County Auditor and County Treasurer of the County of Yolo, and the seal of the said Board to be affixed thereto the day and year first above written.

CHAIRMAN OF THE BOARD OF SUPERVISORS
COUNTY OF YOLO, STATE OF CALIFORNIA

[SEAL]

COUNTERSIGNED:

Auditor of the County of Yolo

Treasurer of the County of Yolo

NOTICE OF SALE

TAX ANTICIPATION NOTES

NOTICE IS HEREBY GIVEN that the Board of Supervisors of the County of Yolo will receive sealed proposals on or before 11:30 o'clock A. M., on September 27, 1971, in the meeting room of said Board, Courthouse, Woodland, California, for the purchase of tax anticipation notes in accordance with the provisions of Section 53850 et seq. of the Government Code of the State of California, as follows, to wit:

Six (6) tax anticipation notes of WASHINGTON UNIFIED SCHOOL DISTRICT of Yolo County, State of California, of the denomination of $100,000 each, and one (1) tax anticipation note of the denomination of $94,000, numbered 1 to 7, inclusive, dated September 30, 1971, and due and payable on December 30, 1971, to bearer.

Said notes will bear interest at the single rate of not to exceed seven per cent (7%) per annum, as shall be named by the bidder, and such interest shall be paid on each of said notes at the maturity thereof. Each bidder shall specify in his bid the single rate of interest he desires said notes to bear and the premium offered, if any. The said notes will be sold and awarded to the bidder or bidders whose bid represents the lowest net interest cost to said school district computed from the date of said notes, aforesaid, to the 30th day of December, 1971. Interest shall be computed on the basis of three hundred sixty-five (365) days per year. Both the principal of and interest on said tax anticipation notes shall be payable in lawful money of the United States of America at the

office of the Treasurer of the County of Yolo, in Woodland, California.

The right is reserved by the Board of Supervisors to reject any or all bids. All bids must be unconditional, except that, at the option of the bidder, bids may be conditioned on the legal opinion of a firm of attorneys to be named by the bidder, at the expense of the successful bidder, approving the validity of the said notes.

Each proposal must be accompanied by a certified check or cashier's check or a cash deposit in the sum of $1,000 payable to the order of the County Treasurer of the County of Yolo, which check or cash deposit will be returned to the unsuccessful bidder in case of rejection of his proposal, and the check or cash deposit of the successful bidder will be forfeited in case he fails to accept and pay for the said note bid for by him before 5:00 o'clock P. M. on September 30, 1971, if his bid is accepted, or as soon thereafter as the legal opinion approving said notes has been rendered to purchaser.

This notice is given pursuant to a resolution of the Board of Supervisors of the County of Yolo, adopted on the 20th day of September, 1971.

BOARD OF SUPERVISORS OF THE
COUNTY OF YOLO, STATE OF CALIFORNIA

BY_____
JOSEPH ESPIGARES, JR., CHAIRMAN

ATTEST:

LAURENCE P. RENIGAN
Clerk of the Board of Supervisors

BY_____
PETE E. LUCAS, DEPUTY

FILED
SEP 20 1971
LAURENCE P. HENIGAN, Clerk
By PETE E. LUCAS, Deputy

RESOLUTION NO. 71- 144

RESOLUTION OF THE BOARD OF SUPERVISORS OF THE COUNTY OF YOLO, STATE OF CALIFORNIA, RELATING TO THE MATTER OF THE ISSUANCE OF $154,000 PRINCIPAL AMOUNT OF TAX ANTICIPATION NOTES OF WINTERS JOINT UNIFIED SCHOOL DISTRICT of Yolo, Solano and Napa Counties, State of California.

WHEREAS, pursuant to Sections 53850 et seq. of the Government Code of the State of California, on the 13th day of September, 1971, the Governing Board of the WINTERS JOINT UNIFIED SCHOOL DISTRICT of Yolo, Solano and Napa Counties, State of California, did find and determine, by resolution of said board, duly and regularly passed and adopted, that it is necessary that this Board of Supervisors borrow $154,000 on behalf of said school district by means of the issuance of tax anticipation notes; and

WHEREAS, it appears that the said sum of $154,000 will be needed for the immediate lawful requirements of said school district to provide for the payment of current expenses of said school district during the 1971-1972 fiscal year, and that it is necessary that the said sum of $154,000 be borrowed for such purpose at this time; and

WHEREAS, it appears that the said sum of $154,000, when added to the interest payable thereon, does not exceed eighty-five per cent (85%) of the estimated amount of the then uncollected taxes, income, revenue, cash receipts, and other moneys of said school district which will be available in fiscal year 1971-1972 for the payment of said notes and the interest thereon;

NOW, THEREFORE, BE IT RESOLVED AND ORDERED by the Board of Supervisors of the County of Yolo, State of California, as follows, to wit:

1. That all of the recitals herein set forth are true and correct and that this Board of Supervisors so finds and determines;

2. That solely for the purpose of anticipating taxes,

income, revenue, cash receipts and other moneys provided for said school district for the fiscal year 1971-1972 for the foregoing purpose, tax anticipation notes of WINTERS JOINT UNIFIED SCHOOL DISTRICT of Yolo, Solano and Napa Counties, State of California, shall be issued by the Board of Supervisors of the County of Yolo, as follows:

One (1) tax anticipation note of the WINTERS JOINT UNIFIED SCHOOL DISTRICT of Yolo, Solano and Napa Counties, State of California, of the denomination of $100,000, and one (1) tax anticipation note of the denomination of $54,000, numbered 1 to 2, inclusive, dated September 30, 1971, and due and payable on December 30, 1971 to bearer;

3. That said tax anticipation notes shall bear such interest as may be fixed hereafter by resolution of this Board of Supervisors at the time said notes are sold, as hereinafter provided, which said interest shall not exceed the rate of seven per cent (7%) per annum. The exact rate of interest to be paid on said tax anticipation notes shall be designated at the time of determining the best bid and making the award after advertising for sealed proposals for the purchase thereof. Said notes shall be sold to the bidder whose bid represents the lowest net cost to said school district. Said notes shall not be sold for less than the par value thereof and accrued interest thereon to date of delivery thereof;

4. That both the principal of and interest on said tax anticipation notes shall be payable in lawful money of the United States of America at the office of the Treasurer of the County of Yolo, in Woodland, California; the principal and interest of said notes being payable only upon the surrender thereof;

5. That said tax anticipation notes shall each be in substantially the form set forth as Exhibit "A" attached, the

notes and the interest rate thereon;

6. That the Chairman of this Board of Supervisors is authorized to sign each of said notes and to affix the seal of this Board of Supervisors thereto, and the County Auditor and County Treasurer, respectively, of the County of Yolo, are hereby authorized to countersign the same, and said officers are hereby authorized to cause the blank spaces thereof to be filled in to comply with the provisions hereof, and thereupon said officers shall deliver said tax anticipation notes, so executed, to the County Treasurer of the County of Yolo for safekeeping;

7. That the principal amount of said tax anticipation notes, together with the interest thereon, shall be payable exclusively out of that portion of the taxes, income, revenue, cash receipts and other moneys provided for the fiscal year 1971-1972 remaining uncollected at the time of said borrowing and from no other source, and shall constitute a first lien and charge against such taxes, income, revenue, cash receipts and other moneys for the fiscal year 1971-1972 (all as provided in Sections 53855 and 53857 of the Government Code) which are hereby pledged therefor. Said tax anticipation notes shall be paid on December 30, 1971. If said notes are not paid on December 30, 1971, they shall nevertheless be paid out of any money thereafter received from the taxes, income, revenue, cash receipts, and other moneys for the fiscal year 1971-1972, it being the intention of this resolution and order to provide for the payment of said notes issued hereunder out of such taxes, income, revenue, cash receipts and other moneys for the 1971-1972 fiscal year; and said tax anticipation notes shall constitute a general obligation of said school district, and, to the extent not paid from the taxes, income, revenue, cash receipts or other moneys of said school district pledged to the payment thereof, shall be paid, with interest thereon, from any other moneys of said

provided in Section 53857 of the Government Code.

8. That said tax anticipation notes shall be sold by this Board of Supervisors at public sale on September 27, 1971, at 11:30 o'clock A. M., and the Clerk of this Board of Supervisors is hereby directed to cause a notice thereof to be mailed, postage prepaid, to all state and national banks maintaining a place of business in the County of Yolo on the date of the adoption of this resolution, and not less than five (5) days prior to said date of sale. That said notice shall be in substantially the form set forth in Exhibit "B" and attached hereto.

9. The right is reserved by the Board of Supervisors to reject any or all bids. All bids must be unconditional, except that, at the option of the bidder, bids may be conditioned on the legal opinion of a firm of attorneys to be named by the bidder, at the expense of the successful bidder, approving the validity of the said notes.

10. Each proposal must be accompanied by a certified check or cashier's check or a cash deposit in the sum of $1,000 payable to the order of the County Treasurer of the County of Yolo, which check or cash deposit will be returned to the unsuccessful bidder in case of rejection of his proposal, and the check or cash deposit of the successful bidder will be forfeited in case he fails to accept and pay for the said note bid for by him before 5:00 o'clock P. M. on September 30, 1971, if his bid is accepted, or as soon thereafter as the legal opinion approving said notes has been rendered to purchaser.

The foregoing resolution was introduced by Supervisor Bell who moved its adoption, seconded by Supervisor Duncan and adopted on roll call by the following vote on the 20th day of September, 1971:

AYES: Edmonds, Bell, Duncan, Stephens, Espigares.

NOES: None.

ABSENT: None.

JOSEPH ESPIGARES, JR.
CHAIRMAN OF THE BOARD OF SUPERVISORS
COUNTY OF YOLO, STATE OF CALIFORNIA

ATTEST:

LAURENCE P. KEHOGAN, COUNTY CLERK
of the County of Yolo and ex-officio
Clerk of the Board of Supervisors of
the County of Yolo

BY PEGGY E. LEEDS DEPUTY

(SEAL)

WINTERS JOINT UNIFIED SCHOOL DISTRICT

of

Yolo, Solano and Napa Counties

State of California

TAX ANTICIPATION NOTE, FISCAL YEAR 1971 - 1972

NO. _____ Dated: September 30, 1971

On the 30th day of December, 1971, WINTERS JOINT UNIFIED SCHOOL DISTRICT of Yolo, Solano and Napa Counties, State of California, a school district organized and existing by virtue of the laws of the State of California, promises to pay to the bearer hereof, out of the funds hereinafter mentioned, at the office of the Treasurer of the County of Yolo, in Woodland, California, the sum of _____

_____

in lawful money of the United States of America, with interest thereon, at the rate of _____% per annum from date until paid. Interest shall cease to accrue on said date unless this note is presented for payment on said date and is not paid on said date.

This note is authorized to be issued under and pursuant to resolutions duly and regularly passed and adopted, under authority of Sections 53850 - 53858, both inclusive, of the Government Code of the State of California, by the Board of Supervisors of the County of Yolo, State of California, and the Governing Board of WINTERS JOINT UNIFIED SCHOOL DISTRICT of Yolo, Solano and Napa Counties, State of California, and is one note of an authorized issue of one (1) note of the denomination of $100,000 and one (1) note

of the denomination of $54,000, in the aggregate principal amount of $154,000, all of like tenor (except for varying denominations and numbers). This note is payable only from income and revenues received by said school district from taxes during or allocable to the fiscal year 1971-72, in which the money represented by this note is borrowed, and all other income, revenue, cash receipts and moneys of said school district lawfully available therefor. If this note is not paid at maturity, it shall nevertheless be paid from such taxes, income, revenue, cash receipts and moneys repeived by said school district during or allocable to said fiscal year 1971 - 72.

It is hereby certified, recited and declared that this note is issued in strict conformity with the Constitution and laws of the State of California, and with the provisions of Sections 53850 et seq. of the Government Code of the State of California, and with the proceedings of the Governing Board of WINTERS JOINT UNIFIED SCHOOL DISTRICT of Yolo, Solano and Napa Counties, State of California, and of the Board of Supervisors of the County of Yolo, State of California, authorizing the same, and that all acts, conditions and things required to exist, happen and to be performed precedent to and in the issuance of this note have existed, happened and been performed in regular and due time, form and manner as required by law, and that this note, together with all indebtedness and obligations of said school district does not exceed any limit prescribed by the Constitution or statutes of the State of California.

For payment of the principal of and interest on this note and all other notes of said authorized issue,

all of the income and revenues of said school district received from taxes for the fiscal year 1971 - 72, and all other income, revenue, cash receipts and moneys of said school district lawfully available therefor are hereby pledged, and this note and all notes of said authorized issue shall constitute a first lien and charge thereon.

IN WITNESS WHEREOF, the Board of Supervisors of Yolo County, State of California, has caused this note to be signed by its Chairman and to be countersigned by the County Auditor and County Treasurer of the County of Yolo, and the seal of the said Board to be affixed thereto the day and year first above written.

_____
CHAIRMAN OF THE BOARD OF SUPERVISORS
COUNTY OF YOLO, STATE OF CALIFORNIA

[SEAL]

COUNTERSIGNED:

_____
Auditor of the County of Yolo

_____
Treasurer of the County of Yolo

NOTICE OF SALE

TAX ANTICIPATION NOTES

NOTICE IS HEREBY GIVEN that the Board of Supervisors of the County of Yolo will receive sealed proposals on or before 11:30 o'clock A. M., on September 27, 1971, in the meeting room of said Board, Courthouse, Woodland, California, for the purchase of tax anticipation notes in accordance with the provisions of Section 53850 et seq. of the Government Code of the State of California, as follows, to wit:

One (1) tax anticipation note of WINTERS JOINT UNIFIED SCHOOL DISTRICT of Yolo, Solano and Napa Counties, State of California, of the denomination of $100,000, and one (1) tax anticipation note of the denomination of $54,000, numbered 1 to 2, inclusive, dated September 30, 1971, and due and payable on December 30, 1971, to bearer.

Said notes will bear interest at the single rate of not to exceed seven per cent (7%) per annum, as shall be named by the bidder, and such interest shall be paid on each of said notes at the maturity thereof. Each bidder shall specify in his bid the single rate of interest he desires said notes to bear and the premium offered, if any. The said notes will be sold and awarded to the bidder or bidders whose bid represents the lowest net interest cost to said school district computed from the date of said notes, aforesaid, to the 30th day of December, 1971. Interest shall be computed on the basis of three hundred sixty-five (365) days per year. Both the principal of and interest on said tax anticipation notes shall be payable in lawful money of the United States of America at the

office of the Treasurer of the County of Yolo, in Woodland, California.

The right is reserved by the Board of Supervisors to reject any or all bids. All bids must be unconditional, except that, at the option of the bidder, bids may be conditioned on the legal opinion of a firm of attorneys to be named by the bidder, at the expense of the successful bidder, approving the validity of the said notes.

Each proposal must be accompanied by a certified check or cashier's check or a cash deposit in the sum of $1,000 payable to the order of the County Treasurer of the County of Yolo, which check or cash deposit will be returned to the unsuccessful bidder in case of rejection of his proposal, and the check or cash deposit of the successful bidder will be forfeited in case he fails to accept and pay for the said note bid for by him before 5:00 o'clock P. M. on September 30, 1971, if his bid is accepted, or as soon thereafter as the legal opinion approving said notes has been rendered to purchaser.

This notice is given pursuant to a resolution of the Board of Supervisors of the County of Yolo, adopted on the 20th day of September, 1971.

BOARD OF SUPERVISORS OF THE
COUNTY OF YOLO, STATE OF CALIFORNIA

BY_____
JOSEPH ESPIGARES, JR., CHAIRMAN

ATTEST:

LAURENCE P. HENIGAN
Clerk of the Board of Supervisors

BY_____
PETE E. LUCAS, DEPUTY

FILED
SEP 20 1971
LAURENCE P. HENIGAN, Clerk
By PETE R. LUCAS Deputy

RESOLUTION NO. 71- 145

RESOLUTION OF THE BOARD OF SUPERVISORS OF THE COUNTY OF YOLO, STATE OF CALIFORNIA, RELATING TO THE MATTER OF THE ISSUANCE OF $370,000 PRINCIPAL AMOUNT OF TAX ANTICIPATION NOTES OF WOODLAND JOINT UNIFIED SCHOOL DISTRICT of Yolo and Sutter Counties, State of California

WHEREAS, pursuant to Sections 53850 et seq. of the Government Code of the State of California, on the 7th day of September, 1971, the Governing Board of the WOODLAND JOINT UNIFIED SCHOOL DISTRICT of Yolo and Sutter Counties, State of California, did find and determine, by resolution of said Board, duly and regularly passed and adopted, that it is necessary that this Board of Supervisors borrow $370,000 on behalf of said school district by means of the issuance of tax anticipation notes; and

WHEREAS, it appears that the said sum of $370,000 will be needed for the immediate lawful requirements of said school district to provide for the payment of current expenses of said school district during the 1971-1972 fiscal year, and that it is necessary that the said sum of $370,000 be borrowed for such purpose at this time; and

WHEREAS, it appears that the said sum of $370,000, when added to the interest payable thereon, does not exceed eighty-five per cent (85%) of the estimated amount of the then uncollected taxes, income, revenue, cash receipts, and other moneys of said school district which will be available in fiscal year 1971-1972 for the payment of said notes and the interest thereon;

NOW, THEREFORE, BE IT RESOLVED AND ORDERED by the Board of Supervisors of the County of Yolo, State of California, as follows, to wit:

1. That all of the recitals herein set forth are true and correct and that this Board of Supervisors so finds and determines;

2. [illegible] for the purpose of anticipating taxes,

income, revenue, cash receipts and other moneys provided for said school district for the fiscal year 1971-1972 for the foregoing purposes, tax anticipation notes of WOODLAND JOINT UNIFIED SCHOOL DISTRICT of Yolo and Sutter Counties, State of California, shall be issued by the Board of Supervisors of the County of Yolo, as follows:

Eight (8) tax anticipation notes of the WOODLAND JOINT UNIFIED SCHOOL DISTRICT of Yolo and Sutter Counties, State of California, of the denomination of $100,000 each, and one (1) tax anticipation note of the denomination of $70,000, numbered 1 to 9, inclusive, dated September 30, 1971, and due and payable on December 30, 1971 to bearer;

3. That said tax anticipation notes shall bear such interest as may be fixed hereafter by resolution of this Board of Supervisors at the time said notes are sold, as hereinafter provided, which said interest shall not exceed the rate of seven per cent (7%) per annum. The exact rate of interest to be paid on said tax anticipation notes shall be designated at the time of determining the best bid and making the award after advertising for sealed proposals for the purchase thereof. Said notes shall be sold to the bidder whose bid represents the lowest net cost to said school district. Said notes shall not be sold for less than the par value thereof and accrued interest thereon to date of delivery thereof;

4. That both the principal of and interest on said tax anticipation notes shall be payable in lawful money of the United States of America at the office of the Treasurer of the County of Yolo, in Woodland, California; the principal and interest of said notes being payable only upon the surrender thereof;

5. That said tax anticipation notes shall each be in substantially the form set forth as Exhibit "A" attached, the

notes and the interest rate thereon;

6. That the Chairman of this Board of Supervisors is authorized to sign each of said notes and to affix the seal of this Board of Supervisors thereto, and the County Auditor and County Treasurer, respectively, of the County of Yolo, are hereby authorized to countersign the same, and said officers are hereby authorized to cause the blank spaces thereof to be filled in to comply with the provisions hereof, and thereupon said officers shall deliver said tax anticipation notes, so executed, to the County Treasurer of the County of Yolo for safekeeping;

7. That the principal amount of said tax anticipation notes, together with the interest thereon, shall be payable exclusively out of that portion of the taxes, income, revenue, cash receipts and other moneys provided for the fiscal year 1971-1972 remaining uncollected at the time of said borrowing and from no other source, and shall constitute a first lien and charge against such taxes, income, revenue, cash receipts and other moneys for the fiscal year 1971-1972 (all as provided in Sections 53856 and 53857 of the Government Code) which are hereby pledged therefor. Said tax anticipation notes shall be paid on December 30, 1971. If said notes are not paid on December 30, 1971, they shall nevertheless be paid out of any money thereafter received from the taxes, income, revenue, cash receipts, and other moneys for the fiscal year 1972-1972, it being the intention of this resolution and order to provide for the payment of said notes issued hereunder out of such taxes, income, revenue, cash receipts and other moneys for the 1971-1972 fiscal year; and said tax anticipation notes shall constitute a general obligation of said school district, and, to the extent not paid from the taxes, income, revenue, cash receipts or other moneys of said school district pledged to the payment thereof, shall be paid, with interest thereon, from any other moneys of said

provided in Section 53857 of the Government Code.

8. That said tax anticipation notes shall be sold by this Board of Supervisors at public sale on September 27, 1971, at 11:30 o'clock A. M., and the Clerk of this Board of Supervisors is hereby directed to cause a notice thereof to be mailed, postage prepaid, to all state and national banks maintaining a place of business in the County of Yolo on the date of the adoption of this resolution, and not less than five (5) days prior to said date of sale. That said notice shall be in substantially the form set forth in Exhibit "E" and attached hereto.

9. The right is reserved by the Board of Supervisors to reject any or all bids. All bids must be unconditional, except that, at the option of the bidder, bids may be conditioned on the legal opinion of a firm of attorneys to be named by the bidder, at the expense of the successful bidder, approving the validity of the said notes.

10. Each proposal must be accompanied by a certified check or cashier's check or a cash deposit in the sum of $1,000 payable to the order of the County Treasurer of the County of Yolo, which check or cash deposit will be returned to the unsuccessful bidder in case of rejection of his proposal, and the check or cash deposit of the successful bidder will be forfeited in case he fails to accept and pay for the said note bid for by him before 5:00 o'clock P. M. on September 30, 1971, if his bid is accepted, or as soon thereafter as the legal opinion approving said notes has been rendered to purchaser.

The foregoing resolution was introduced by Supervisor Bell who moved its adoption, seconded by Supervisor Duncan and adopted on roll call by the following vote on the 20th day of September, 1971:

AYES: Edwards, Bell, Dunnam, Stephens, Espinosa.

NOES: None.

ABSENT: None.

JOSEPH SCIVANICH, JR.
CHAIRMAN OF THE BOARD OF SUPERVISORS
COUNTY OF YOLO, STATE OF CALIFORNIA

ATTEST:

VERNON P. HERIGAN, COUNTY CLERK
of the County of Yolo and ex-officio
Clerk of the Board of Supervisors of
the County of Yolo

BY _____ DEPUTY

(SEAL)

WOODLAND JOINT UNIFIED SCHOOL DISTRICT

of

Yolo and Sutter Counties

State of California

TAX ANTICIPATION NOTE, FISCAL YEAR 1971 - 1972

NO. _____ Dated: September 30, 1971

On the 30th day of December, 1971, WOODLAND JOINT UNIFIED SCHOOL DISTRICT of Yolo and Sutter Counties, State of California, a school district organized and existing by virtue of the laws of the State of California, promises to pay to the bearer hereof, out of the funds hereinafter mentioned, at the office of the Treasurer of the County of Yolo, in Woodland, California, the sum of _____

_____

in lawful money of the United States of America, with interest thereon, at the rate of _____% per annum from date until paid. Interest shall cease to accrue on said date unless this note is presented for payment on said date and is not paid on said date.

This note is authorized to be issued under and pursuant to resolutions duly and regularly passed and adopted, under authority of Sections 53850 - 53858, both inclusive, of the Government Code of the State of California, by the Board of Supervisors of the County of Yolo, State of California, and the Governing Board of WOODLAND JOINT UNIFIED SCHOOL DISTRICT of Yolo and Sutter Counties, State of California, and is one note of an authorized issue of eight (8) notes of the denomination of $100,000 each and one (1) note

of the denomination of $70,000, in the aggregate principal amount of $870,000, all of like tenor (except for varying denominations and numbers). This note is payable only from income and revenues received by said school district from taxes during or allocable to the fiscal year 1971-72, in which the money represented by this note is borrowed, and all other income, revenue, cash receipts and moneys of said school district lawfully available therefor. If this note is not paid at maturity, it shall nevertheless be paid from such taxes, income, revenue, cash receipts and moneys received by said school district during or allocable to said fiscal year 1971 - 72.

It is hereby certified, recited and declared that this note is issued in strict conformity with the Constitution and laws of the State of California, and with the provisions of Sections 53850 et seq. of the Government Code of the State of California, and with the proceedings of the Governing Board of WOODLAND JOINT UNIFIED SCHOOL DISTRICT of Yolo and Sutter Counties, State of California, and of the Board of Supervisors of the County of Yolo, State of California, authorizing the same, and that all acts, conditions and things required to exist, happen and to be performed precedent to and in the issuance of this note have existed, happened and been performed in regular and due time, form and manner as required by law, and that this note, together with all indebtedness and obligations of said school district does not exceed any limit prescribed by the Constitution or statutes of the State of California.

For payment of the principal of and interest on this note and all other notes of said authorized issue,

all of the income and revenues of said school district received from taxes for the fiscal year 1971 - 72, and all other income, revenue, cash receipts and moneys of said school district lawfully available therefor are hereby pledged, and this note and all notes of said authorized issue shall constitute a first lien and charge thereon.

IN WITNESS WHEREOF, the Board of Supervisors of Yolo County, State of California, has caused this note to be signed by its Chairman and to be countersigned by the County Auditor and County Treasurer of the County of Yolo, and the seal of the said Board to be affixed thereto the day and year first above written.

CHAIRMAN OF THE BOARD OF SUPERVISORS
COUNTY OF YOLO, STATE OF CALIFORNIA

[SEAL]

COUNTERSIGNED:

Auditor of the County of Yolo

Treasurer of the County of Yolo

NOTICE OF SALE

TAX ANTICIPATION NOTES

NOTICE IS HEREBY GIVEN that the Board of Supervisors of the County of Yolo will receive sealed proposals on or before 11:30 o'clock A. M., on September 27, 1971, in the meeting room of said Board, Courthouse, Woodland, California, for the purchase of tax anticipation notes in accordance with the provisions of Section 53850 et seq. of the Government Code of the State of California, as follows, to wit:

Eight (8) tax anticipation notes of WOODLAND JOINT UNIFIED SCHOOL DISTRICT of Yolo and Sutter Counties, State of California, of the denomination of $100,000 each, and one (1) tax anticipation note of the denomination of $70,000, numbered 1 to 9, inclusive, dated September 30, 1971, and due and payable on December 30, 1971, to bearer.

Said notes will bear interest at the single rate of not to exceed seven per cent (7%) per annum, as shall be named by the bidder, and such interest shall be paid on each of said notes at the maturity thereof. Each bidder shall specify in his bid the single rate of interest he desires said notes to bear and the premium offered, if any. The said notes will be sold and awarded to the bidder or bidders whose bid represents the lowest net interest cost to said school district computed from the date of said notes, aforesaid, to the 30th day of December, 1971. Interest shall be computed on the basis of three hundred sixty-five (365) days per year. Both the principal of and interest on said tax anticipation notes shall be payable in lawful money of the United States of America at the

office of the Treasurer of the County of Yolo, in Woodland, California.

The right is reserved by the Board of Supervisors to reject any or all bids. All bids must be unconditional, except that, at the option of the bidder, bids may be conditioned on the legal opinion of a firm of attorneys to be named by the bidder, at the expense of the successful bidder, approving the validity of the said notes.

Each proposal must be accompanied by a certified check or cashier's check or a cash deposit in the sum of $1,000 payable to the order of the County Treasurer of the County of Yolo, which check or cash deposit will be returned to the unsuccessful bidder in case of rejection of his proposal, and the check or cash deposit of the successful bidder will be forfeited in case he fails to accept and pay for the said note bid for by him before 5:00 o'clock P. M. on September 30, 1971, if his bid is accepted, or as soon thereafter as the legal opinion approving said notes has been rendered to purchaser.

This notice is given pursuant to a resolution of the Board of Supervisors of the County of Yolo, adopted on the 20th day of September, 1971.

BOARD OF SUPERVISORS OF THE
COUNTY OF YOLO, STATE OF CALIFORNIA

BY_____
JOSEPH ESPIGARES, JR., CHAIRMAN

ATTEST:

LAURENCE P. HENIGAN
Clerk of the Board of Supervisors

BY_____
PETE E. LUCAS, DEPUTY

FILED

SEP 20 1971

LAURENCE P. HENIGAN, Clerk

By Barbara A. Rodgers
Deputy

RESOLUTION NO. 71-146

(Resolution Declaring Intention to Sell Real Property)

WHEREAS, the County of Yolo, State of California, is the owner of the hereinafter described real property; and

WHEREAS, it is in the judgment of this Board of Supervisors in the best interest of the County of Yolo to offer said real property for sale;

NOW, THEREFORE, BE IT RESOLVED, FOUND AND ORDERED by the Board of Supervisors of the County of Yolo as follows:

1. This Board declares its intention to sell each of the hereinafter described parcels of real property.

2. The parcels of real property to be sold are located in the County of Yolo, State of California, and more particularly described as set forth in Exhibit One attached hereto and incorporated by reference as if set forth at length herein.

3. The minimum price specified for the property is as follows:

PARCEL A (Sixth & Cross Streets only):	$56,000
PARCEL B (Fifth & Oak Streets only):	$27,000
PARCEL A And PARCEL B (together):	$75,000

4. The sale shall be upon the following terms and conditions:

a. Each parcel of real property shall be sold as determined by this Board upon acceptance of a proposal either for cash or for part cash consisting of no less than twenty percent (20%) of the purchase price and the remainder of the purchase price shall be paid in equal monthly deferred payments payable on the first day of each month over a period not to exceed ten (10) years, together with interest thereon at 7-1/2%, secured by a purchase money deed of trust in a form acceptable to this Board.

b. Sealed proposals upon forms provided by County

shall be received by the County Clerk of County at or before the time of the public meeting of the Board of Supervisors fixed herein.

c. At the time and place fixed in the resolution for the meeting of the Board of Supervisors, all sealed proposals which have been received shall, in public session, be opened, examined, and declared by the Board.

d. Of the proposals submitted which conform to all terms and conditions specified in this resolution of intention to sell in which are made by responsible bidders, the proposal which is the highest shall be finally accepted, unless a higher oral bid is accepted or the Board rejects all bids. The Board, however, reserves the right to waive any informality in bids received, and to accept any bid or combination of bids.

e. No commission shall be paid by the County of Yolo upon any proposal submitted pursuant to this resolution.

f. Before accepting any written proposal, the Board shall call for oral bids. If upon the call for oral bidding, any responsible person offers to purchase either parcel of said property upon the terms and conditions specified in this resolution for a price exceeding by at least 5% the highest written proposal which is made by a responsible person, such highest oral bid shall be finally accepted. Final acceptance of an oral bid shall not be made, however, until the oral bid is reduced to writing and signed by the offeror.

g. Before accepting any proposal calling for deferred payments, the Board may require a bidder to provide such financial and other information it deems necessary to determine the responsibility of the bidder.

h. Each written or oral proposal must be accompanied by a cashier's check or certified check in the amount of $1,000.00 which shall be applied toward the purchase price, and if by an

agent, it must be accompanied by proof in writing of the agent's authority to act on behalf of his principal.

i. The balance of the purchase price and any promissory note and deed of trust representing deferred payments shall be deposited in escrow with WESTERN TITLE GUARANTY COMPANY, Second and Court Streets, Woodland, California, on or before thirty (30) days after acceptance of the bid, or within such time thereafter as may hereafter be designated by this Board.

j. If the person to whom the sale is confirmed fails to deposit the balance of the purchase price as herein set forth, County shall be released from all obligation to convey said real property. By submitting a sealed proposal or by making an oral bid, the person to whom the sale is confirmed agrees that it would be impractical or extremely difficult to fix actual damages in case of buyer's default and that the amount of the deposit is a reasonable estimate of the damages and that the County retain said deposit as its sole right to damages.

k. County shall deposit in escrow on or before thirty (30) days after acceptance of the bid, a grant deed conveying title to said real property free and clear of all liens or encumbrances except easements, restrictions, covenants or conditions of record. The deed shall be delivered concurrently with the delivery to County of the remainder of the purchase price.

l. Escrow costs other than any required revenue stamps and notarial acknowledgments shall be borne by purchaser.

m. The purchaser shall be entitled to possession at the close of escrow.

n. If the improvements on either parcel of real property are destroyed or materially damaged prior to close of escrow, then, on demand of buyer, any deposit made shall be returned to him and his contract thereupon shall terminate.

5. NOTICE IS HEREBY GIVEN that a public meeting will

be held at the regular place of meeting of this Board, Chambers of the Board of Supervisors, Room 207, Courthouse, Woodland, California, on the 26th day of October, 1971, at 10:30 o'clock A. M. for a public hearing upon this matter.

6. The Clerk of this Board is hereby authorized and directed to post copies signed by the Chairman of this Board in three (3) public places in the County not less than fifteen (15) days before the date of the meeting, and by publishing notice of the adoption of this resolution and the time and place of holding the meeting in THE DAILY DEMOCRAT, a newspaper of general circulation in the County of Yolo pursuant to Section 6063 of the California Government Code.

7. Persons interested are directed to the provisions of Sections 25520, et seq. of the Government Code of the State of California.

PASSED AND ADOPTED this 20th day of September, 1971, by a two-thirds vote of all the members of the Board of Supervisors of the County of Yolo as follows:

AYES: Edmonds, Bell, Duncan, Stephens, Espigares.

NOES: None.

ABSENT: None.

Joseph Espigares Jr.
CHAIRMAN OF THE BOARD OF SUPERVISORS
COUNTY OF YOLO, STATE OF CALIFORNIA

ATTEST:

LAURENCE P. HENIGAN, CLERK

BY Betty E. Lucas DEPUTY

(SEAL)

EXHIBIT ONE

The real property located in the State of California, County of Yolo, City of Woodland, more particularly described as follows:

PARCEL A
(Sixth and Cross Streets)

PARCEL 1:

Commencing at a point on the North line of Cross Street, where the West line of Sixth Street intersects said north line of Cross Street, running thence North along the west line of Sixth Street, two hundred and thirteen (213) feet; thence west parallel with the north line of Cross Street, one hundred and fifty (150) feet to the East line of the property now or formerly owned by Baylac; thence South parallel to the West line of Sixth Street 213 feet to the north line of Cross Street; thence East one hundred and fifty (150) feet to the intersection of the North line of said Cross Street with the west line of Sixth Street.

PARCEL 2:

Beginning at a point on Sixth Street in the City of Woodland, 213 feet North of the intersection of the West line of said Sixth Street with the north line of Cross Street, and running thence North 258.5 feet, more or less, to the lands now or formerly owned by O. O. Flowers; thence west along Flower's southern boundary to the lands of Yolo County; thence Southeasterly about 30 feet to the Southeast corner of the lands of Yolo County; thence Westerly 48.86 feet, moreor less to the lands now or formerly owned by G. H. & V. Kunz; thence South 230 feet more or less, to a point located 213 feet North of the north line of Cross Street; thence East 150 feet, more or less, to the place of beginning.

EXCEPTING FROM PARCEL 2 that portion thereof conveyed to California Pacific Railroad Company, by Deed dated May 26, 1874, in Book Q of Deeds, at page 449.

PARCEL B
(Fifth and Oak Streets)

PARCEL 3"

Beginning at the Southeast corner of Oak Avenue and Fifth Street in the City of Woodland, thence South along the East line of Fifth Street 130.00 feet; thence East 120.00 feet; thence North 130.00 feet to the South line of Oak Avenue; thence West along the South line of Oak Avenue 120.00 feet to the pointof beginning.

PARCEL 4:

Beginning at a point on the East line of Fifth Street in the City of Woodland, situate North 443.00 feet from the Northeast corner of the intersection of Fifth Street and Cross Street and extending thence East and along a line parallel with the North line of Cross Street, a distance of 120 feet; thence North and along a line parallel with the East line of Fifth Street, a distance of 92.5 feet to the Southeast corner of a tract of land now owned by Yolo County; thence West and along the South line of the lands of Yolo County, a distance of 120.00 feet to a point on the East line of Fifth Street, thence South along the East line of Fifth Street, 92.5 feet to the point of beginning.

EXHIBIT ONE (CONT'D)

PARCEL B (Cont'd)

PARCEL 5:

Beginning at a point midway between the rails of that certain spur track of the Southern Pacific Co. which extends northwesterly through the Block lying between Oak Avenue, Cross Street, Fifth Street, and Sixth Street in the City of Woodland, State of California, said point being also on the center line of that certain 20 foot strip of land conveyed by George D. Fiske, et al., to the California Pacific Railroad Co, by Deed of record in Book Q of Deeds, page 449, Yolo County Records, said point being further described as situate 471.50 feet North of the North line of Cross Street and 155.08 feet East of the East line of Fifth Street in said City, and running thence West from said point of beginning along a line 471.50 feet north of and parallel with the North line of Cross Street a distance of 35.08 feet; thence North along a line 120 feet East of and parallel with the East line of Fifth Street, a distance of 73.23 feet to a point midway between the rails of the spur track hereinabove mentioned; thence ina Southeasterly direction along a line midway between the rails of said track to the point of beginning.

PARCEL 6:

Beginning at a point midway between the rails of that certain spur track of the Southern Pacific Co. which extends northwesterly through the Block lying between Oak Avenue, Cross Street, Fifth Street, and Sixth Street, in the City of Woodland, State of California, said point being also on the center line of that certain 20 foot strip of land conveyed by George D. Fiske, et al, to the California Pacific Railroad Co., by Deed of record in Book Q of Deeds at page 449, Yolo County Records, said point being further described as situate 471.50 feet north of the north line of Cross Street and 135.08 feet east of the east line of Fifth Street, in said City, and running thence West from said point of beginning along a line 471.50 feet north of and parallel with the north line of Cross Street, a distance of 35.08 feet; thence South along a line 120.00 feet east of and parallel with the east line of Fifth Street, a distance of 25.95 feet; thence East parallel with the course first described herein a distance of 48.96 feet to a point midway between the rails of the spur track herein above mentioned; thence in a northwesterly direction in a straight line to the point of beginning.

EXCEPTING FROM PARCELS 2, 3, 4, 5 and 6 that portion thereof conveyed to California Pacific Railroad Company, by deed dated May 26, 1874, in Book Q of Deeds, at page 449.

FILED

SEP 20 1971

LAURENCE P. HENIGAN, Clerk

By [signature] Deputy

RESOLUTION NO. 71-147

(Resolution of Application for Reorganization Consisting of Annexation of Territory to KNIGHTS LANDING COUNTY FIRE PROTECTION DISTRICT and Detachment of territory from RIVER FARMS COUNTY FIRE PROTECTION DISTRICT.)

WHEREAS, certain resident voters of the RIVER FARMS COUNTY FIRE PROTECTION DISTRICT in Yolo County have instituted and circulated a petition for a reorganization consisting of the annexation of territory to the KNIGHTS LANDING COUNTY FIRE PROTECTION DISTRICT in the County of Yolo and the detachment of said territory from the RIVER FARMS COUNTY FIRE PROTECTION DISTRICT in Yolo County; and

WHEREAS, it appears to this Board of Supervisors as the Board of Directors of the RIVER FARMS COUNTY FIRE PROTECTION DISTRICT in Yolo County that the proposed reorganization is in the best interest of the District and the inhabitants thereof;

NOW, THEREFORE, BE IT RESOLVED by the Board of Supervisors of the County of Yolo as the Board of Directors of the RIVER FARMS COUNTY FIRE PROTECTION DISTRICT in Yolo County as follows:

1. Application is hereby made to the Local Agency Formation Commission of the County of Yolo as follows:

(a) This proposal is made pursuant to the District Reorganization Act of 1965 commencing with § 56000, Government Code of the State of California.

(b) The nature of the proposed reorganization and the name of all districts and cities for which any such change of organization is proposed are as follows:

(1) The annexation of the hereinafter described territory to the KNIGHTS LANDING COUNTY FIRE PROTECTION DISTRICT in the County of Yolo.

(2) The detachment of the hereinafter described territory from the RIVER FARMS COUNTY FIRE PROTECTION DISTRICT in Yolo County.

(c) The territory proposed to be annexed and detached is uninhabited in that there reside therein less than 12 persons who have been registered to vote within the territory for at least 54 days prior to the date of initiation of preliminary proceedings for the annexation and detachment of territory. Such registered voters are as follows:

NAME	ADDRESS
Mrs. Clara Cradduck	P. O. Box 565, Knights Landing, CA.
Dee A. Cradduck	P. O. Box 565, Knights Landing, CA.
Harry A. Helin, Jr.	Knights Landing, California
Mrs. Mary L. Holmes	Star Route, Knights Landing, Calif.
Roy Merwin Holmes	Star Route, Knights Landing, Calif.
Jack Krohn McGilvray	Knights Landing, California
Mrs. Patricia S. McGilvray	Knights Landing, California

A description of the exterior boundaries of the territory proposed to be annexed and detached is set forth in Exhibit "A" attached hereto, which is incorporated by reference herein.

(d) All the owners of land within the territory as shown on the last equalized assessment roll of the County of Yolo are as follows:

RIVER GARDEN FARMS CO., a partnership

RIVER GARDEN FARMS CO., a corporation

(e) The names and mailing address of the persons designated as chief petitioners by this petition are as follows:

Harry A. Helin, Jr.
c/o River Garden Farms Company
Knights Landing, California 95645

(f) The proposed terms and conditions to which the proposed reorganization is desired to be subject are:

(1) The territory proposed to be detached from RIVER FARMS COUNTY FIRE PROTECTION DISTRICT shall not be detached unless it is annexed to the KNIGHTS LANDING COUNTY FIRE PROTECTION DISTRICT.

(2) The land proposed to be annexed to the KNIGHTS LANDING COUNTY FIRE PROTECTION DISTRICT shall not be annexed unless it is detached from the RIVER FARMS COUNTY FIRE PROTECTION DISTRICT.

(3) The effective date of the reorganization shall be July 1st, 1972 at which time the territory to be annexed to the KNIGHTS LANDING COUNTY FIRE PROTECTION DISTRICT shall be deemed to be so annexed and the territory proposed to be detached from the RIVER FARMS COUNTY FIRE PROTECTION DISTRICT shall be deemed to be so detached.

(g) The reasons for the proposed changes in organization are as follows:

(1) The RIVER FARMS COUNTY FIRE PROTECTION DISTRICT does not now and never has provided any fire protection services whatsoever.

(2) The petitioners desire that fire protection services be provided to the territories proposed for detachment and annexation and desire that such fire protection service be provided by the KNIGHTS LANDING COUNTY FIRE PROTECTION DISTRICT.

(3) The KNIGHTS LANDING COUNTY FIRE PROTECTION DISTRICT is desirous of providing such fire protection service and of annexing said territory.

2. The Clerk of this Board is hereby authorized and directed to file a certified copy of this resolution with the executive officer of the Local Agency Formation Commission of the County of Yolo.

3. IT IS HEREBY REQUESTED that proceedings be taken for the reorganization hereinabove proposed as follows:

(1) That the proposed reorganization consisting of an annexation and detachment be approved.

(2) That the Commission authorize the Board of Supervisors to order the reorganization without notice or hearing by the Board of Supervisors and without an election.

(3) That if an election be held to confirm the proposed reorganization, the election be held only in the territory proposed to be annexed and detached.

PASSED AND ADOPTED by the unanimous vote of all the members of the Board of Supervisors of the County of Yolo, as the Board of Directors of the RIVER FARMS COUNTY FIRE PROTECTION DISTRICT in Yolo County, this 20th day of September, 1971.

Joseph Espiguero Jr.
CHAIRMAN OF THE BOARD OF SUPERVISORS
COUNTY OF YOLO, STATE OF CALIFORNIA

ATTEST:
LAURENCE P. HENIGAN, CLERK

BY Pete E. Lucas DEPUTY

(SEAL)

Proposed Knights Landing Fire District Annexation

A parcel of land being a portion of Township Eleven North, Range two East and Township Twelve North, Range Two East, M.D.B. & M., Yolo County, California more fully described as follows:

Beginning at the Southwest corner of Lot 737 of River Garden Farms Subdivision No. 10, the plat of said subdivision being filed in Book 3 of Maps Page 6 in the Office of the Recorder of Yolo County, the Southwest corner of Lot 737 also being the intersection of the centerline of right of way of County Road 109A and County Road 110; thence North 43°29' West 5626.8 feet to the West bank of the Sacramento River; thence Northerly to the centerline of the Sacramento River; thence down along the centerline of the Sacramento River seven miles more or less to the centerline of the Colusa Basin Drainage Canal; thence up along the centerline of said canal five miles more or less to the projected centerline of the right of way of County Road 98A; thence along the centerline of right of way of County Road 98A and its projection one and eight-tenths miles more or less to the Southwest corner of Lot No. 791, River Garden Farms Subdivision No. 10, said corner also being on the centerline of Sycamore Slough; thence down along the centerline of Sycamore Slough to the Southwest corner of Lot 812 River Garden Farms Subdivision No. 10; thence North 46°31'00" East 2251.7 feet to the centerline of right of way of State Highway 45; thence Northerly and Easterly 6640 feet more or less to the Southeast boundary of River Garden Farms Subdivision No. 10 and the centerline of right of way of County Road No. 109A; thence North 46°31'00" East 2944.00 feet along said subdivision boundary and centerline to the point of beginning.

EXCEPTING THEREFROM Lot No. 540, 541, 560, 561, 577, and 578 River Garden Farms Subdivision No. 7, filed in Map Book 3 Page 4 in the Office of the Recorder of the County of Yolo, California.

EXHIBIT "A"

FILED
SEP 27 1971
LAURENCE P. HENIGAN, Clerk
By KATE E. LUCAS
Deputy

RESOLUTION NO. 71- 148

(Resolution Making Application to the Air Resources Board to Continue Open Burning at the Bryte Dump Site)

WHEREAS, § 39296 of the Health and Safety Code prohibits the use of open burning dumps after December 31, 1971; and

WHEREAS, § 39297.4 of the Health and Safety Code provides for the continued use of open burning for a limited time under certain conditions with a permit issued by the Air Resources Board; and

WHEREAS, the Air Resources Board, has by Resolution No. 71-31 established the procedure for the Board of Supervisors to apply for a permit to continue open burning on a temporary basis; and

WHEREAS, open burning is the method of disposal employed at the County Dump at Bryte, California; and

WHEREAS, the County has found it desirable to continue open burning beyond the December 31, 1971 deadline because of sparse population, the geographic location, economic and technical difficulties enumerated as follows:

1. The Bryte disposal site is a County dump and is located at the westerly end of County Road 126 approximately 2 miles northwest of the Town of Bryte, in the projected Section25 of T. 9 N., R. 3 E. S.B.B.&M. occupying 7-1/2 acres. The area within 10 miles radius has a total population of 229,530.

2. The number of persons using the site is estimated to be 26,000.

3. Approximately 2500 cu. yds. of waste material is dumped per week.

4. It is 20 miles to the nearest site with an approved method of disposal which is the City of Davis Dump.

5. [illegible] County and all the cities within the

County have a countywide solid waste study being prepared by a consultant Engineer which will be completed by December 31, 1971. It is anticipated that the recommendations of this study concerning the elimination of open burning at all of the outlying sites will be fully implemented by July 1, 1972.

NOW, THEREFORE, BE IT RESOLVED that the County of Yolo does make application to the Air Resources Board to continue open burning at the Knyte Dump site until July 1, 1972.

PASSED AND ADOPTED by the Board of Supervisors of the County of Yolo, State of California, this 27th day of September, 1971, by the following vote:

AYES: Edmonds, Bell, Duncan, Stephens, Espigares.

NOES: None.

ABSENT: None.

JOSEPH ESPIGARES, JR.
CHAIRMAN OF THE BOARD OF SUPERVISORS
COUNTY OF YOLO, STATE OF CALIFORNIA

ATTEST:
LAURENCE F. KRIEGER, CLERK

BY PETE T. LUCAS DEPUTY

(SEAL)

FILED
SEP 27 1971
LAURENCE E. HENIGAN, Clerk
By PETE E. LUCAS Deputy

RESOLUTION NO. 71- 140

(Resolution Accepting Grant for Yolo County Drug Abuse Prevention and Rehabilitation Program)

WHEREAS, the County of Yolo desires to undertake Yolo County Drug Abuse Prevention and Rehabilitation Program to be funded in part from funds made available through the Omnibus Crime Control and Safe Streets Act of 1968 administered by the California Council on Criminal Justice,

NOW, THEREFORE, BE IT RESOLVED by the Board of Supervisors of the County of Yolo that as the California Council on Criminal Justice has consented to fund the above project, the County of Yolo agrees to accept the grant and designates the Chairman of this Board to execute on behalf of this County the contract for the grant for law enforcement purposes;

BE IT FURTHER RESOLVED that the applicant agrees to provide the required matching funds to said project;

BE IT FURTHER RESOLVED that grant funds received hereunder shall not be used to supplant ongoing law enforcement expenditures.

PASSED AND ADOPTED by the Board of Supervisors of the County of Yolo, State of California, this 27th day of September, 1971, by the following vote:

AYES: Edmonds, Bell, Duncan, Stephens, Espigares.

NOES: None.

ABSENT: None.

JOSEPH ESPIGARES, JR.
CHAIRMAN OF THE BOARD OF SUPERVISORS
COUNTY OF YOLO, STATE OF CALIFORNIA

ATTEST:
LAURENCE E. HENIGAN, CLERK

BY PETE E. LUCAS DEPUTY

RESOLUTION NO. 71-150

(Authorizing Stop Sign on Industrial Blvd. at Harbor Boulevard)

WHEREAS, Sections 21101, 21351, 21354, and 21355 of the Vehicle Code of the State of California authorizes the designation of any intersection as a stop intersection requiring all vehicles to stop at one or more entrances to said intersection.

NOW, THEREFORE, BE IT HEREBY RESOLVED AND ORDERED that the intersection of Industrial Blvd. at Harbor Blvd. is hereby designated a stop interesection and that all eastbound traffic on Industrial Blvd. is hereby required to stop at the entrance to said intersection, and that the Director of Public Works is hereby directed to install a stop sign on Industrial Blvd. facing eastbound traffic at its intersection with Harbor Blvd.

PASSED, APPROVED, AND ADOPTED by the Board of Supervisors of the County of Yolo, State of California, on the 27th day of September, 1971, by the following vote:

AYES: Edmonds, Bell, Duncan, Stephens, Espigares.

NOES: None.

ABSENT: None.

CHAIRMAN OF THE BOARD OF SUPERVISORS
COUNTY OF YOLO, STATE OF CALIFORNIA

ATTEST:
LAURENCE P. HENIGAN, CLERK

BY _____ Deputy
(Seal)

APPROVED AS TO FORM:

County Counsel
9-30-71

FILED
SEP 30 1971
LAURENCE P. HENIGAN, Clerk
By BARBARA A. RODGERS
Deputy

FILED
SEP 27 1971
LAURENCE P. HENIGAN, Clerk
By [illegible] Deputy

RESOLUTION NO. 71-151

RESOLUTION OF THE BOARD OF SUPERVISORS OF THE COUNTY OF YOLO, STATE OF CALIFORNIA, AWARDING SALE OF TAX ANTICIPATION NOTES OF ESPARTO UNIFIED SCHOOL DISTRICT of Yolo County, State of California,

IN THE SUM OF $ 133,000.00

WHEREAS, due notice of sale having been given as provided by resolution of this Board of Supervisors, dated September 20, 1971, requesting sealed proposals for the purchase of tax anticipation notes of the ESPARTO UNIFIED SCHOOL DISTRICT of Yolo County, State of California,

in the sum of ONE HUNDRED THIRTY-THREE and NO/100 DOLIARS ($ 133,000.00); and

WHEREAS, at the time and place so noticed, the following bids were received:

BIDDER	INTEREST RATE	PREMIUM
WELLS FARGO BANK, N.A.	3.03%	$4.00
BANK OF AMERICA, N.T.& S.A.	3.09	2.00
CENTRAL BANK, N.A.	3.14	
BANK OF CALIFORNIA, N.A.	3.18	
CROCKER NATIONAL BANK	3.75	

NOW, THEREFORE, this Board of Supervisors determines that the bid of WELLS FARGO BANK, N.A. is the lowest and best bid and the same is hereby accepted, to wit:

Par plus premium of $ 4.00 .

$ 133,000.00 par value tax anticipation notes pursuant to Government Code §§ 53850 et seq. of ESPARTO UNIFIED SCHOOL DISTRICT of Yolo County, State of California, being one (1) note(s) of the denomination of $100,000 each, and one (1) note of the denomination of $ 33,000.00 dated September 30, 1971; payable to bearer on December 30, 1971, said note(s) to bear interest at the rate of 3.03 percent (3.03%) per annum, said interest to be computed on the basis of three hundred sixty-five days per year and paid at the maturity of said notes.

That the principal amount of said tax anticipation notes, together with the interest thereon, shall be payable exclusively out of that portion of the taxes, income, revenue, cash receipts and other moneys provided for the fiscal year 1971 - 72 remaining uncollected at the time of said borrowing and from no other source, and shall constitute a first lien and charge against such taxes, income, revenue, cash receipts and other moneys for the fiscal year 1971 - 72 (all as provided in §§ 53856 and 53857 of the Government Code) which are hereby pledged therefor. Said tax anticipation notes shall be paid on December 30, 1971. If said notes are not paid on December 30, 1971, they shall nevertheless be paid out of any money thereafter received from the taxes, income, revenue, cash receipts, and other moneys for the fiscal year 1971 - 72, it being the intention of this resolution and order to provide for the payment of said notes issued hereunder out of such taxes, income, revenue, cash receipts and other moneys for the 1971 - 72 fiscal year; and said tax anticipation notes shall constitute a general obligation of said school district, and, to the extent not paid from the taxes, income, revenue, cash receipts or other moneys of said school district pledged to the payment thereof, shall be paid, with interest thereon, from any other moneys of said school district lawfully available therefor, as more particularly provided in § 53857 of the Government Code.

The foregoing resolution was introduced at a regular

meeting of the Board of Supervisors of the County of Yolo duly held on the 27th day of September, 1971, by Supervisor Edmonds who moved its adoption, seconded by Supervisor Duncan, and adopted on roll call by the following vote:

AYES: Edmonds, Bell, Duncan, Stephens, Espigares.

NOES: None.

ABSENT: None.

CHAIRMAN OF THE BOARD OF SUPERVISORS
COUNTY OF YOLO, STATE OF CALIFORNIA

ATTEST:

LAURENCE P. HENIGAN, COUNTY CLERK

BY _____ DEPUTY

(SEAL)

FILED

SEP 27 1971

LAURENCE P. HENIGAN, Clerk

By [illegible] Deputy

RESOLUTION NO. 71-152

RESOLUTION OF THE BOARD OF SUPERVISORS OF THE COUNTY OF YOLO, STATE OF CALIFORNIA, AWARDING SALE OF TAX ANTICIPATION NOTES OF WOODLAND JOINT UNIFIED SCHOOL DISTRICT of Yolo and Sutter Counties, State of California IN THE SUM OF $ 870,000.00

WHEREAS, due notice of sale having been given as provided by resolution of this Board of Supervisors, dated September 20, 1971, requesting sealed proposals for the purchase of tax anticipation notes of the WOODLAND JOINT UNIFIED SCHOOL DISTRICT of Yolo and Sutter Counties, State of California,

in the sum of EIGHT HUNDRED SEVENTY THOUSAND and NO/100 DOLLARS ($ 870,000.00); and

WHEREAS, at the time and place so noticed, the following bids were received:

BIDDER	INTEREST RATE	PREMIUM
BANK OF AMERICA, N.T.& S.A.	2.91%	$17.00
WELLS FARGO BANK, N.A.	2.94%	19.00
CENTRAL BANK, N.A.	3.04%	
CROCKER NATIONAL BANK	3.08%	1.00
BANK OF CALIFORNIA, N.A.	3.12%	

NOW, THEREFORE, this Board of Supervisors determines that the bid of BANK OF AMERICA, N.T.& S.A. is the lowest and best bid and the same is hereby accepted, to wit:

Par plus premium of $ 17.00 .

$ 870,000.00 par value tax anticipation notes pursuant to Government Code §§ 53850 et seq. of WOODIAND JOINT UNIFIED SCHOOL DISTRICT of Yolo and Sutter Counties, State of California, being eight (8) note(s) of the denomination of $100,000 each, and one (1) note of the denomination of $ 70,000.00 dated September 30, 1971; payable to bearer on December 30, 1971, said note(s) to bear interest at the rate of 2.91% percent (2.91%) per annum, said interest to be computed on the basis of three hundred sixty-five days per year and paid at the maturity of said notes.

That the principal amount of said tax anticipation notes, together with the interest thereon, shall be payable exclusively out of that portion of the taxes, income, revenue, cash receipts and other moneys provided for the fiscal year 1971 - 72 remaining uncollected at the time of said borrowing and from no other source, and shall constitute a first lien and charge against such taxes, income, revenue, cash receipts and other moneys for the fiscal year 1971 - 72 (all as provided in §§ 53856 and 53857 of the Government Code) which are hereby pledged therefor. Said tax anticipation notes shall be paid on December 30, 1971. If said notes are not paid on December 30, 1971, they shall nevertheless be paid out of any money thereafter received from the taxes, income, revenue, cash receipts, and other moneys for the fiscal year 1971 - 72, it being the intention of this resolution and order to provide for the payment of said notes issued hereunder out of such taxes, income, revenue, cash receipts and other moneys for the 1971 - 72 fiscal year; and said tax anticipation notes shall constitute a general obligation of said school district, and, to the extent not paid from the taxes, income, revenue, cash receipts or other moneys of said school district pledged to the payment thereof, shall be paid, with interest thereon, from any other moneys of said school district lawfully available therefor, as more particularly provided in § 53857 of the Government Code.

The foregoing resolution was introduced at a regular

meeting of the Board of Supervisors of the County of Yolo duly held on the 27th day of September, 1971, by Supervisor Edmonds who moved its adoption, seconded by Supervisor Duncan, and adopted on roll call by the following vote:

AYES: Edmonds, Bell, Duncan, Stephens, Espigares.

NOES: None.

ABSENT: None.

CHAIRMAN OF THE BOARD OF SUPERVISORS
COUNTY OF YOLO, STATE OF CALIFORNIA

ATTEST:

LAURENCE P. HENIGAN, COUNTY CLERK

BY Pete E. Lucas DEPUTY

(SEAL)

FILED
SEP 27 1971
LAURENCE P. HENIGAN, Clerk
BY Peter E. Lucas
Deputy

RESOLUTION NO. 71- 153

RESOLUTION OF THE BOARD OF SUPERVISORS OF THE COUNTY OF YOLO, STATE OF CALIFORNIA, AWARDING SALE OF TAX ANTICIPATION NOTES OF WASHINGTON UNIFIED SCHOOL DISTRICT of Yolo County, State of California,

IN THE SUM OF $ 694,000.00

WHEREAS, due notice of sale having been given as provided by resolution of this Board of Supervisors, dated September 20, 1971, requesting sealed proposals for the purchase of tax anticipation notes of the WASHINGTON UNIFIED SCHOOL DISTRICT of Yolo County, State of California,

in the sum of SIX HUNDRED NINETY-FOUR THOUSAND and NO/100 DOLLARS ($694,000.00); and

WHEREAS, at the time and place so noticed, the following bids were received:

BIDDER	INTEREST RATE	PREMIUM
BANK OF AMERICA, N.T.& S.A.	2.94%	$11.00
WELLS FARGO BANK, N.A.	2.98%	8.00
BANK OF CALIFORNIA, N.A.	3.12%	
CENTRAL BANK, N.A.	3.19%	
CROCKER NATIONAL BANK	3.65%	

NOW, THEREFORE, this Board of Supervisors determines that the bid of BANK OF AMERICA, N.T.& S.A. is the lowest and best bid and the same is hereby accepted, to wit:

XEROX COPY

Par plus premium of $ 11.00 .

$ 694,000.00 par value tax anticipation notes pursuant to Government Code §§ 53850 et seq. of WASHINGTON UNIFIED SCHOOL DISTRICT of Yolo County, State of California, being six (6) note(s) of the denomination of $100,000 each, and one (1) note of the denomination of $ 94,000.00 dated September 30, 1971; payable to bearer on December 30, 1971, said note(s) to bear interest at the rate of 2.94% percent (2.94%) per annum, said interest to be computed on the basis of three hundred sixty-five days per year and paid at the maturity of said notes.

That the principal amount of said tax anticipation notes, together with the interest thereon, shall be payable exclusively out of that portion of the taxes, income, revenue, cash receipts and other moneys provided for the fiscal year 1971 - 72 remaining uncollected at the time of said borrowing and from no other source, and shall constitute a first lien and charge against such taxes, income, revenue, cash receipts and other moneys for the fiscal year 1971 - 72 (all as provided in §§ 53856 and 53857 of the Government Code) which are hereby pledged therefor. Said tax anticipation notes shall be paid on December 30, 1971. If said notes are not paid on December 30, 1971, they shall nevertheless be paid out of any money thereafter received from the taxes, income, revenue, cash receipts, and other moneys for the fiscal year 1971 - 72, it being the intention of this resolution and order to provide for the payment of said notes issued hereunder out of such taxes, income, revenue, cash receipts and other moneys for the 1971 - 72 fiscal year; and said tax anticipation notes shall constitute a general obligation of said school district, and, to the extent not paid from the taxes, income, revenue, cash receipts or other moneys of said school district pledged to the payment thereof, shall be paid, with interest thereon, from any other moneys of said school district lawfully available therefor, as more particularly provided in § 53857 of the Government Code.

The foregoing resolution was introduced at a regular

meeting of the Board of Supervisors of the County of Yolo duly held on the 27th day of September, 1971, by Supervisor Edmonds who moved its adoption, seconded by Supervisor Duncan, and adopted on roll call by the following vote:

AYES: Edmonds, Bell, Duncan, Stephens, Espigares.

NOES: None.

ABSENT: None.

CHAIRMAN OF THE BOARD OF SUPERVISORS
COUNTY OF YOLO, STATE OF CALIFORNIA

ATTEST:

LAURENCE P. HENIGAN, COUNTY CLERK

BY: Pete E. Lucas DEPUTY

(SEAL)

FILED

SEP 27 1971

LAURENCE P. HENIGAN, Clerk

By Peter C. Lucas Deputy

RESOLUTION NO. 71- 154

RESOLUTION OF THE BOARD OF SUPERVISORS OF THE COUNTY OF YOLO, STATE OF CALIFORNIA, AWARDING SALE OF TAX ANTICIPATION NOTES OF DAVIS JOINT UNIFIED SCHOOL DISTRICT of Yolo and Solano Counties, State of California IN THE SUM OF $ 1,130,000.

WHEREAS, due notice of sale having been given as provided by resolution of this Board of Supervisors, dated September 20, 1971, requesting sealed proposals for the purchase of tax anticipation notes of the DAVIS JOINT UNIFIED SCHOOL DISTRICT of Yolo and Solano Counties, State of California,

in the sum of ONE MILLION ONE HUNDRED THIRTY THOUSAND and NO/100 DOLLARS ($1,130,000.00); and

WHEREAS, at the time and place so noticed, the following bids were received:

BIDDER	INTEREST RATE	PREMIUM
BANK OF AMERICA, N.T.& S.A.	2.91%	$21.00
WELLS FARGO BANK, N.A.	2.94%	22.00
CROCKER NATIONAL BANK	3.08	1.00
CENTRAL BANK, N.A.	3.09	
BANK OF CALIFORNIA, N.A.	3.10	

NOW, THEREFORE, this Board of Supervisors determines that the bid of BANK OF AMERICA, N.T.& S.A. is the lowest and best bid and the same is hereby accepted, to wit:

XEROX COPY

Par plus premium of $ 21.00 .

$ 1,130,000.00 par value tax anticipation notes pursuant to Government Code §§ 53850 et seq. of DAVIS JOINT UNIFIED SCHOOL DISTRICT of Yolo and Solano Counties, State of California, being eleven (11) note(s) of the denomination of $100,000 each, and one (1) note of the denomination of $ 30,000.00 dated September 30, 1971; payable to bearer on December 30, 1971, said note(s) to bear interest at the rate of 2.91 percent (2.91%) per annum, said interest to be computed on the basis of three hundred sixty-five days per year and paid at the maturity of said notes.

That the principal amount of said tax anticipation notes, together with the interest thereon, shall be payable exclusively out of that portion of the taxes, income, revenue, cash receipts and other moneys provided for the fiscal year 1971 - 72 remaining uncollected at the time of said borrowing and from no other source, and shall constitute a first lien and charge against such taxes, income, revenue, cash receipts and other moneys for the fiscal year 1971 - 72 (all as provided in §§ 53856 and 53857 of the Government Code) which are hereby pledged therefor. Said tax anticipation notes shall be paid on December 30, 1971. If said notes are not paid on December 30, 1971, they shall nevertheless be paid out of any money thereafter received from the taxes, income, revenue, cash receipts, and other moneys for the fiscal year 1971 - 72, it being the intention of this resolution and order to provide for the payment of said notes issued hereunder out of such taxes, income, revenue, cash receipts and other moneys for the 1971 - 72 fiscal year; and said tax anticipation notes shall constitute a general obligation of said school district, and, to the extent not paid from the taxes, income, revenue, cash receipts or other moneys of said school district pledged to the payment thereof, shall be paid, with interest thereon, from any other moneys of said school district lawfully available therefor, as more particularly provided in § 53857 of the Government Code.

The foregoing resolution was introduced at a regular

meeting of the Board of Supervisors of the County of Yolo duly held on the 27th day of September, 1971, by Supervisor Edmonds who moved its adoption, seconded by Supervisor Duncan, and adopted on roll call by the following vote:

AYES: Edmonds, Bell, Duncan, Stephens, Espigares.

NOES: None.

ABSENT: None.

CHAIRMAN OF THE BOARD OF SUPERVISORS
COUNTY OF YOLO, STATE OF CALIFORNIA

ATTEST:
LAURENCE P. HENIGAN, COUNTY CLERK

BY Pete E. Lucas DEPUTY

(SEAL)

FILED

SEP 27 1971

LAURENCE P. HENIGAN, Clerk

By [illegible] Deputy

RESOLUTION NO. 71-155

RESOLUTION OF THE BOARD OF SUPERVISORS OF THE COUNTY OF YOLO, STATE OF CALIFORNIA, AWARDING SALE OF TAX ANTICIPATION NOTES OF WINTERS JOINT UNIFIED SCHOOL DISTRICT of Yolo, Solano and Napa Counties, State of California, IN THE SUM OF $ 154,000.00

WHEREAS, due notice of sale having been given as provided by resolution of this Board of Supervisors, dated September 20, 1971, requesting sealed proposals for the purchase of tax anticipation notes of the WINTERS JOINT UNIFIED SCHOOL DISTRICT of Yolo, Solano and Napa Counties, State of California,

in the sum of ONE HUNDRED FIFTY-FOUR THOUSAND and NO/100 DOLIARS ($ 154,000.00); and

WHEREAS, at the time and place so noticed, the following bids were received:

BIDDER	INTEREST RATE	PREMIUM
WELLS FARGO BANK, N.A.	3.03%	$4.00
BANK OF AMERICA, N.T.& S.A.	3.09	2.00
BANK OF CALIFORNIA, N.A.	3.18%	
CENTRAL BANK, N.A.	3.24%	
CROCKER NATIONAL BANK	3.75%	

NOW, THEREFORE, this Board of Supervisors determines that the bid of WELLS FARGO BANK, N.A. is the lowest and best bid and the same is hereby accepted, to wit:

XEROX COPY

Par plus premium of $ 4.00 .

$ 154,000.00 par value tax anticipation notes pursuant to Government Code §§ 53850 et seq. of WINTERS JOINT UNIFIED SCHOOL DISTRICT of Yolo, Solano and Napa Counties, State of California, being one (1) note(s) of the denomination of $100,000 each, and one (1) note of the denomination of $ 54,000.00 dated September 30, 1971; payable to bearer on December 30, 1971, said note(s) to bear interest at the rate of 3.03% percent (3.03%) per annum, said interest to be computed on the basis of three hundred sixty-five days per year and paid at the maturity of said notes.

That the principal amount of said tax anticipation notes, together with the interest thereon, shall be payable exclusively out of that portion of the taxes, income, revenue, cash receipts and other moneys provided for the fiscal year 1971 - 72 remaining uncollected at the time of said borrowing and from no other source, and shall constitute a first lien and charge against such taxes, income, revenue, cash receipts and other moneys for the fiscal year 1971 - 72 (all as provided in §§ 53856 and 53857 of the Government Code) which are hereby pledged therefor. Said tax anticipation notes shall be paid on December 30, 1971. If said notes are not paid on December 30, 1971, they shall nevertheless be paid out of any money thereafter received from the taxes, income, revenue, cash receipts, and other moneys for the fiscal year 1971 - 72, it being the intention of this resolution and order to provide for the payment of said notes issued hereunder out of such taxes, income, revenue, cash receipts and other moneys for the 1971 - 72 fiscal year; and said tax anticipation notes shall constitute a general obligation of said school district, and, to the extent not paid from the taxes, income, revenue, cash receipts or other moneys of said school district pledged to the payment thereof, shall be paid, with interest thereon, from any other moneys of said school district lawfully available therefor, as more particularly provided in § 53857 of the Government Code.

The foregoing resolution was introduced at a regular

meeting of the Board of Supervisors of the County of Yolo duly held on the 27th day of September, 1971, by Supervisor Edmonds who moved its adoption, seconded by Supervisor Duncan, and adopted on roll call by the following vote:

AYES: Edmonds, Bell, Duncan, Stephens, Espigares.

NOES: None.

ABSENT: None.

CHAIRMAN OF THE BOARD OF SUPERVISORS
COUNTY OF YOLO, STATE OF CALIFORNIA

ATTEST:

LAURENCE P. HENIGAN, COUNTY CLERK

BY: Peter E. Lucas DEPUTY

(SEAL)

FILED
OCT - 4 1971
LAURENCE P. HENIGAN, Clerk
By BARBARA A. RODGERS
Deputy

RESOLUTION NO. 71 - 156

(West Sacramento Sanitary District, County Clerk to Canvass District Election)

WHEREAS, on November 2, 1971, there is scheduled to be held in the West Sacramento Sanitary District, an election to fill three (3) vacant posts on the Board of Directors of the West Sacramento Sanitary District; and

WHEREAS, Section 18440 of the California Election Codes provides that the Board of Supervisors may direct the canvass of returns of local or special elections to be made by the County Clerk.

THEREFORE, BE IT RESOLVED, that in accordance with Election Code § 23550, the Yolo County Clerk shall commence the canvass of returns on the 8th day of November, 1971, being the first Monday after the district election, held on November 2, 1971.

PASSED AND ADOPTED by the Board of Supervisors of the County of Yolo, State of California, by the following votes:

AYES: Edmonds, Bell, Duncan, Stephens, Espigares.

NOES: None.

ABSENT: None.

JOSEPH ESPIGARES, JR.
CHAIRMAN - BOARD OF SUPERVISORS

ATTEST:
LAURENCE P. HENIGAN, Clerk
BY BARBARA A. RODGERS
Deputy

(Seal)

BK

FILED
OCT 14 1971
LAURENCE P. HENIGAN, Clerk
By Barbara A. Rodgers
Deputy

RESOLUTION NO. 71-157

RESOLUTION OF ACCEPTANCE
TO COUNTY ROAD SYSTEM

WHEREAS, Section 941 of the Streets and Highways Code provides that no public or private road shall become a County Highway until and unless the Board of Supervisors by appropriate resolution has caused said road to be accepted into the County Road System; and

WHEREAS, County Roads 88-B and 88-C between County Roads 4 and 5, County Road 5 between County Roads 88-A and 88-C and County Road 5 between County Road 99-W and 400 feet Westerly thereof have been offered for dedication on the Map of Yolo Hardwood Company's Subdivision No. 1 filed in Book 2 of Maps at Page 14 in the Office of the Recorder of the County of Yolo; and

WHEREAS, said roads are now acceptable to the County of Yolo for operation and maintenance;

NOW, THEREFORE, BE IT RESOLVED pursuant to Section 941 of the Streets and Highways Code said roads are hereby accepted into the County Road System.

PASSED AND ADOPTED by the Board of Supervisors of the County of Yolo this 4th day of October, 1971, by the following vote:

AYES: Edmonds, Bell, Duncan, Stephens, Espigares.

NOES: None.

ABSENT: None.

CHAIRMAN OF THE BOARD OF SUPERVISORS
COUNTY OF YOLO, STATE OF CALIFORNIA

ATTEST:

LAURENCE P. HENIGAN, CLERK

BY _____ DEPUTY

APPROVED AS TO FORM:

CHARLES MACK, COUNTY COUNSEL
10-14-71

FILED

JAN 24 1972

LAURENCE P. HENIGAN, Clerk

By PETE E. LUCAS Deputy

RESOLUTION NO. 71-158

(Resolution Establishing and/or Enlarging an Agricultural Preserve, Finding Land to be Included in Contracts to Lie Within One Mile of a City, and Authorizing Execution of Land Use Contracts)

WHEREAS, it is the policy of the County of Yolo to maintain its agricultural economy and prevent unnecessary and premature conversion of land in agricultural use by utilizing the California Land Conservation Act of 1965; and

WHEREAS, the Board of Supervisors finds it can best achieve the County's policy by establishing agricultural preserves and by signing and becoming a party to Land Use Contracts as authorized by said Act; and

WHEREAS, an application has been filed with the Planning Department of the County of Yolo requesting to establish or enlarge the Agricultural Preserves set forth in Attachment 1 attached hereto which is incorporated by reference herein so as to include the territory described in Exhibit "A" attached hereto which is incorporated by reference herein; and

WHEREAS, said application contains the matter required by law and the procedural rules established by this Board of Supervisors; and

WHEREAS, the Planning Department has filed with this Board of Supervisors its report upon the application as to the conformance with the Yolo County General Plan and as to the satisfaction of the conditions for establishment or enlargement of an agricultural preserve; and

WHEREAS, the Planning Commission has held a public hearing upon the application after giving notice in the manner required by the procedural rules established by this Board; and

WHEREAS, at the conclusion of the hearing, the Planning Commission by resolution made its recommendation upon the

application; and

WHEREAS, the Planning Commission resolution has been filed with the Clerk of this Board and the Clerk of this Board has given notice in the manner required by law, and the procedural rules adopted by this Board; and

WHEREAS, at the time and place set forth in the said notice a public hearing was held by this Board of Supervisors; and

WHEREAS, the owners of real property set forth in said Exhibit "A" have offered to enter into Land Use Contracts of even date with this Resolution and making reference hereto as authorized by said Conservation Act, which impose enforceable restrictions on the therein described real property which is located in said Agricultural Preserve and known as the Assessor's Parcels as set forth in said Exhibit "A"; and

WHEREAS, the Board of Supervisors has heard and considered discussion on the restrictions, terms and conditions of the Contracts; and

WHEREAS, in the judgment of this Board of Supervisors, it is in the interest of the County of Yolo to do so;

NOW, THEREFORE, BE IT RESOLVED, ORDERED AND FOUND by the Board of Supervisors of the County of Yolo as follows:

1. Each of the foregoing recitals is true and correct.
2. The action taken by this resolution is in conformance with the Yolo County General Plan.
3. The agricultural preserve which includes the territory described in said Exhibit "A" consists of no less than 160 acres.
4. The territory described in said Exhibit "A"
   a. is designated for agricultural use in the Yolo County General Plan
   b. does not include any parcel less than twenty (20)

acres in area,

c. is predominantly Class I, II, or III soils, or satisfies the purposes of the agricultural preserve in the following ways:

1) tends to maintain the agricultural economy and

2) tends to prevent premature or unnecessary conversion from agriculture, and

3) tends to assist in the preservation of prime lands, and

4) to preserve lands with public value as open space.

5. Said agricultural preserves are hereby declared established or enlarged to include the territory described in said Exhibit "A", for the purpose of defining the bounds of those areas within which the County of Yolo is willing to enter into Land Use Contracts pursuant to the Land Conservation Act of 1965.

6. A map of such agricultural preserves is attached hereto marked Exhibit "B" which is incorporated by reference.

7. The terms and conditions upon which the County of Yolo is willing to enter into Land Use Contracts are as follows:

FIRST: DECLARATION. This Land Use Contract is made and entered into pursuant to the California Land Conservation Act of 1965 as amended (Chapter 7 of Part 1 of Division 1 of Title 5 of the Government Code of California commencing with § 51200), hereinafter referred to as "the Act", including Article 3 of said Act entitled "Contracts" and is subject

to all of the provisions thereof pertaining to contracts. It is the intent of the parties that the restrictions imposed upon the subject property by this Contract shall constitute those which may be imposed upon property by Contract under the aforementioned Act. The execution and recordation of this Contract shall in no way restrict COUNTY or OWNER from utilizing or benefiting from future conservation or agricultural legislation enacted by the California Legislature. Should COUNTY agree to any provision in any other Contract under the Land Conservation Act which provision is not included herein and OWNER requests the inclusion of such provision in this Contract such provision shall be deemed added to this Contract upon written request of OWNER to COUNTY and any other provision hereof inconsistent with said provision shall be deemed to be of no force and effect to the extent of such inconsistency.

SECOND: RESTRICTIONS. During the term of this Contract and any and all renewals thereof, the subject property shall not be used for any purpose other than agricultural use and the uses determined by COUNTY pursuant to Government Code §§ 51231 or 51238 or by the Land Conservation Act of 1965 as amended to be compatible with the agricultural use of land within this preserve and subject to contract. No structures shall be erected upon subject property except such structures as may be directly related to authorized uses of the land. The parties, through appropriate action by COUNTY'S Board of Supervisors in accordance with the Act and its rules adopted

thereunder, and written consent of OWNER, may from time to time during the term of this Contract and renewals thereof add to and/or delete from said permissible uses of the subject property. If any use otherwise permissible hereunder is not permissible under any planning or zoning restriction now or hereafter applicable to any of the property then it shall likewise be deemed not legally available to OWNER by the provisions of this Contract, and if any use is permissible under any such planning or zoning provision but is not determined as set forth above to be compatible with the agricultural use of land within this preserve and subject to contract, then it shall not be deemed legally available to OWNER hereunder.

THIRD: EMINENT DOMAIN. When any action in eminent domain for the condemnation of the fee title of an entire parcel of land subject to a contract is filed or when such land is acquired in lieu of eminent domain for a public improvement by a public agency or a person or whenever there is any such action or acquisition by the Federal government or any person, instrumentality or agency acting under authority or power of the Federal government, such contract shall be deemed null and void as to the land actually being condemned or so acquired as of the date the action is filed, and for the purposes of establishing value of such land the contract shall be deemed never to have existed.

When such an action to condemn or acquire less than all of a parcel of land subject to a contract is commenced, the contract shall be deemed

null and void as to the land actually condemned or acquired and shall be disregarded in the valuation process only as to the land actually being taken, unless the remaining land subject to contract will be adversely affected by the condemnation, in which case the value of that damage shall be computed without regard to the contract.

The contract shall be null and void for all land actually taken or acquired; provided, however, that should any such action be dismissed, or should any interest be conveyed for non-public use, the contract shall be reinstated as of the date the action is dismissed or the conveyance is recorded.

FOURTH: TERM AND RENEWAL. The initial term of the Contract shall be for ten (10) years, commencing as of the first day of March next succeeding the date of approval of the contract by the Board of Supervisors of the County of Yolo, and shall terminate on the last day of February of the tenth (10) year thereafter. The first day of March shall be deemed to be the "anniversary date" of the Contract, and on the anniversary date of the Contract a year shall be automatically added to the term unless notice of non-renewal is given as herein provided. If either OWNER or COUNTY desires in any year not to renew the Contract, that party shall serve written notice of non-renewal of the Contract upon the other party in advance of the anniversary date. Unless such written notice is served by OWNER at least ninety (90) days prior to the anniversary date or by COUNTY at least sixty (60) days prior to renewal date, the Contract shall be considered renewed as provided

above. At any time prior to the anniversary date either party may in writing withdraw its notice of non-renewal. Upon request by the OWNER, the Board of Supervisors may authorize OWNER to serve notice of non-renewal on a portion of the land under contract.

FIFTH: NO PUBLIC FUNDS. The OWNER understands that he is not entitled to any public funds by reason of the execution of the Contract or any renewal thereof although the use of the subject property is limited as aforesaid.

SIXTH: TERMINATION. Subject to the procedural conditions contained herein, OWNER may elect to terminate the Contract without penalty when one of the following circumstances is found to exist:

(a) The laws of California cease to implement Article XXVIII of the State Constitution in a manner providing benefits and restrictions substantially similar to those embodied in Article 1.5 (commencing with § 421) of Chapter 3 of Part 2 of Division 1 of the Revenue and Taxation Code. To be substantially similar, it is hereby agreed that said implementing measures must include provisions for a land valuation system basing value of the land on those uses legally available to OWNER as the basis for assessment, and must not require that OWNER permit entry of the public on subject property.

(b) Future conservation or agricultural legislation achieving a substantially similar public benefit is enacted by the California Legislature and is applied to subject property.

(c) The real property tax is abolished as a source of revenue.

The following procedures shall be followed to elect the termination of the Contract:

(a) Written notice of the election to terminate the Contract shall be given the Board of Supervisors of Yolo County by OWNER.

(b) The Board of Supervisors shall have thirty (30) calendar days to review the proposal and the information submitted in support thereof.

(c) If the Board does not act within said thirty (30) days to set a hearing within an additional thirty (30) days, it shall effect the termination by recording a notice of termination with the County Recorder and filing a copy thereof with the State Department of Agriculture. If the Board so sets a hearing, it shall give notice to OWNER and shall consider the election to terminate in the same manner as it would a request for cancallation as provided in Section SEVENTH of the Contract.

SEVENTH: CANCELLATION. The Contract may not be cancelled in whole or part except pursuant to a request by OWNER as provided herein.

(a) The Board of Supervisors of COUNTY may approve the cancellation of the Contract only if it finds that cancellation is not inconsistent with the purposes of the California Land Conservation Act and is in the public interest. The existence of an opportunity for another use of the land involved shall not be sufficient reason for the cancellation of the Contract. A potential alternative use of the land may be considered

only if there is no proximate land not subject to a land use contract pursuant to the Williamson Act suitable for the use to which it is proposed the subject property be put. The uneconomic character of an existing agricultural use shall likewise not be sufficient reason for cancellation of the Contract. The uneconomic character of an existing use may be considered only if there is no other reasonable or comparable agricultural use to which the land may be put.

(b) Prior to any action by the Board of Supervisors giving tentative approval to the cancellation of any contract, the County Assessor shall determine the full cash value of the land as though it were free of the contractural restriction. The Assessor shall multiply such value by the most recent County ratio announced pursuant to § 401 of the Revenue and Taxation Code and shall certify the product to the Board of Supervisors as the cancellation valuation for the purpose of determining the cancellation fee.

(c) Prior to giving tentative approval to the cancellation of the contract, the Board of Supervisors shall determine and certify to the County Auditor the amount of the cancellation fee which OWNER must pay to the County Treasurer as deferred taxes upon cancellation. That fee shall be an amount equal to 50% of the cancellation value of the property; provided, however, if after the date the contract was initially entered into, the publicly announced county ratio of assessed value to full cash value is changed, the percentage

payment in this subdivision shall be changed so no greater percentage of full cash value will be paid than would have been paid had there been no change in ratio.

(d) If the Board of Supervisors finds that it is in the public interest to do so, it may waive any such payment or any portion thereof, or may make such payment or a portion thereof contingent upon the future use of the land and its economic return to OWNER for a period of time not to exceed the unexpired term of the Contract had it not been cancelled provided:

1) The cancellation is caused by an involuntary transfer or change in the use which may be made of the land, and the land is not immediately suitable, nor will be immediately used, for a purpose which produces a greater economic return to OWNER; and

2) The Board of Supervisors has determined it is in the best interest of the program to conserve agricultural land use that such payment be either deferred or not required.

(e) When the deferred taxes required by this section are collected, the County Treasurer shall distribute the taxes in accordance with the provisions of Government Code § 51283(d).

(f) Upon tentative approval of the cancellation petition, the Clerk of the Board of Supervisors shall record in the Office of the County Recorder a certificate which shall set forth the name of the owner of such land at the time the Contract was cancelled with the amount of the cancellation fee

certified by the Board of Supervisors as being due pursuant to this section, the contingency of any waiver or deferment of payments, and a legal description of the property. From the date of recording of such certificate the Contract shall be finally cancelled and, to the extent the cancellation fee has not yet been paid, a lien shall be created and attached against the real property described therein and any other real property owned by the person named therein as the owner and located within the County of Yolo. Such lien shall have the force, effect and priority of a judgment lien. Nothing in this section shall preclude the Board of Supervisors from requiring payment in full of the cancellation fee prior to the cancellation becoming effective.

(g) In no case shall the cancellation of a Contract be final until the notice of cancellation is actually recorded as provided herein. Notwithstanding any provisions of the Revenue and Taxation Code, any payments required by this section shall not create nor impose a lien or change on the land as to which a contract is cancelled except as herein provided.

(h) Upon the payment of the cancellation fee or any portion thereof, the Clerk of the Board of Supervisors shall record with the County Recorder a written certificate of the release in whole or in part of the lien.

(i) No tentative approval of cancellation may be given until after the Board of Supervisors has caused notice to be given of and has held a public

hearing on the matter. Notice of hearing shall be mailed to each and every owner of property under contract within this agricultural preserve and shall be published pursuant to § 6061 of the Government Code. The owner of any property located in the County of Yolo may protest such cancellation; however, such protest shall be advisory only and shall not be binding upon the Board of Supervisors.

EIGHTH: DIVISION OF SUBJECT PROPERTY. In the event the subject property of the Contract is divided, a Contract identical to the Contract then covering the original parcel shall be executed by OWNER on each parcel created by the division at the time of the division. Any agency making an order of division or COUNTY which has jurisdiction shall require, as a condition of approval of the division, the execution of the Contracts provided for in this paragraph.

NINTH: EXCLUSION OF LAND FROM PRESERVE. Removal of any land under the Contract from an agricultural preserve either by change of boundaries of the preserve or disestablishment of the preserve shall be the equivalent of a notice of non-renewal by COUNTY.

TENTH: SUCCESSORS IN INTEREST. The Contract shall run with the land described in it and shall be binding upon the heirs, successors and assigns of the OWNER and COUNTY.

8. The uses determined by COUNTY to be agricultural uses and uses compatible with the agricultural use of the land within the preserve and subject to contract are as follows:

A. Agricultural Uses:

1. Agriculture, including any customary agricultural buildings and structures, and such uses as, but not limited to, livestock ranges, animal husbandry, field crops, fallow, withdrawal from production pursuant to Federal agricultural programs such as but not limited to that authorized by the Crop and Adjustment Act, tree crops, nurseries and greenhouses together with all necessary equipment and facilities for support and maintenance of the operation.
2. Animal feed yards when more than 1000 feet from any existing dwelling.
3. Hog farms.

B. Compatible Uses:

1. Ranch and farm dwellings appurtenant to a principal agricultural use when located on a parcel containing at least twenty (20) acres.
2. Drilling and operation of oil and gas wells.
3. Electrical distribution substations.
4. Public parks and recreation areas.
5. Living quarters of persons employed on the premises and relatives of the property owner or lessee; but not including labor camps.
6. Mobile homes may be used as living quarters when they are located on land used for agricultural purposes and are appurtenant to such agricultural use, provided that there may not be more than one mobile home for each ten (10) acres of total site area.
7. Temporary shelters for herdsemen including mobile homes, wagons, tents and the like.

8. Guest houses, not rented or otherwise conducted as a business.

9. Home occupations.

10. Offices incidental and necessary to the conduct of a principal permitted use.

11. Private garages, private parking areas, and private stables.

12. Roadside stands for the sale of agricultural products primarily grown in the local area.

13. Name plates and signs appurtenant to any permitted use, including, but not limited to, temporary real estate signs advertising the sale, rental, or lease of the premises upon which the sign is located.

14. Temporary landing strips appurtenant to a principal permitted use.

15. Other accessory uses and buildings customarily appurtenant to a permitted use; including, but not limited to, almond hulling, fruit, grain and bean storage and drying when such products are primarily produced on the premises.

16. Any customary agricultural building, structure or dwelling appurtenant to an agricultural use no longer necessary for the operation of the principal use may be rented or leased for similar use.

17. Public and private hunting clubs with no permanent buildings.

18. The erection, construction, alteration or maintenance of gas, electric, water or communication utility facilities.

19. Public and private hunting clubs with

permanent buildings.

20. Agricultural labor camps.

9. Said Land Use Contracts constitute an enforceable restriction within the meaning of and for the purposes of Article XXVIII of the State Constitution and Article 1.5 (commencing with § 421) of Chapter 3 of Part 2 of Division 1 of the Revenue and Taxation Code.

10. A portion of the land included in said applications and said Contracts is located within one mile of an incorporated city in this County, to wit: the City of Woodland.

11. The Clerk of this Board of Supervisors gave two weeks written notice of hearing upon said application to include the parcels covered by said Contracts within a preserve to the City of Woodland.

12. The Clerk of this Board gave at least thirty (30) days written notice that the Board of Supervisors intended to consider the execution of said Contracts to the City of Woodland.

13. No/A resolution protesting the execution of said Contracts has been filed with the County of Yolo by said City.

14. The County shall become a party to the said Land Use Contracts and the Chairman of the Board of Supervisors is hereby authorized to execute said Contracts on behalf of the County.

15. The Clerk of this Board of Supervisors is directed to file certified copies of this resolution with the County Recorder and State Director of Agriculture, and to record said Land Use Contracts with the County Recorder.

PASSED AND ADOPTED by the Board of Supervisors of the County of Yolo, State of California, this 4th day of October 197 1, by the following vote:

AYES: Edmonds, Bell, Duncan, Stephens, Espigares.

NOES: None.

ABSENT: None.

JOSEPH ESPIGARES, JR.

CHAIRMAN OF THE BOARD OF SUPERVISORS
COUNTY OF YOLO, STATE OF CALIFORNIA

ATTEST:

LAURENCE P. HENIGAN, CLERK

BY BARBARA A. RODGERS DEPUTY

(SEAL)

(Rev.8-71)

ATTACHMENT NO. 1

BOARD OF SUPERVISORS
Yolo County, California

PUBLIC HEARING

NOTICE IS HEREBY GIVEN, that October 4, 1971, at 10:45 A.M., has been set as the date and time to hold a Public Hearing in the Board of Supervisors' Chambers, Room 207, Yolo County Courthouse, Woodland, California, regarding the following:

1 - Notice of Intention to consider execution of Land Use Contract pursuant to the Land Conservation Act of 1965 which includes land lying within one mile of the exterior boundaries of the City of Woodland.

2 - Change of Zoning from an A-1 (Agricultural General) Zone to an A-P (Agricultural Preserve) Zone and the establishment of an agricultural preserve for 47.46 acres of land located on both sides of County Road 24 approximately ½ mile east of Co. Rd. 97, and designated as Assessor's Parcel Nos. 25-220-60 and 40-050-21, an Addition to Preserve No. 34, as requested by Gilbert and Vivian Koebel. PCZF No.1608.

All interested parties are invited to attend.

Dated: August 23, 1971.

LAURENCE P. HENIGAN, COUNTY CLERK,
Ex-Officio Clerk of the Board of
Supervisors

BY Barbara A. Rodgers
Deputy

EXHIBIT "A"

ADDITION TO PRESERVE NO. 34:

Property Owners: Gilbert Koebel and Vivian E. Koebel, his wife, as Joint Tenants

Assessor's Parcels: 40-050-21 and 25-220-60

All that certain real property situate lying and being in the County of Yolo and State of California, being described as follows:

The East half of the East half of the Northwest quarter of Section 1, Township 9 North, Range 1 East, M.D.B.M., together with a right of way over and across the two acres hereinafter excepted, for irrigation ditch purposes.

Excepting therefrom that portion thereof described as follows:

Beginning at the North Quarter Section corner of said Section 1, which point is also the Northwest corner of the Browning Ranch, as shown in Maps and Surveys, Book 4, Page 60, Yolo County Records; thence West along the North line of Section 1, a distance of 165.00 feet to a point; thence parallel with the West line of the Browning Ranch, South 0°34' East 528.00 feet to a point; thence East, parallel with the North line of Section 1, a distance of 165.00 feet to the Westerly line of the Browning Ranch; thence North 0°34' West 528.00 feet to the point of beginning, containing 2.00 acres of land, more or less.

All that certain real property situate lying and being in the County of Yolo and State of California, being described as follows:

All that portion of the East ½ of the Southeast ¼ of the Southwest ¼ of Section 36, T. 10 N., R. 1 E., lying South of the Maple Ditch.

Except therefrom the West 250'.

EXHIBIT "B"

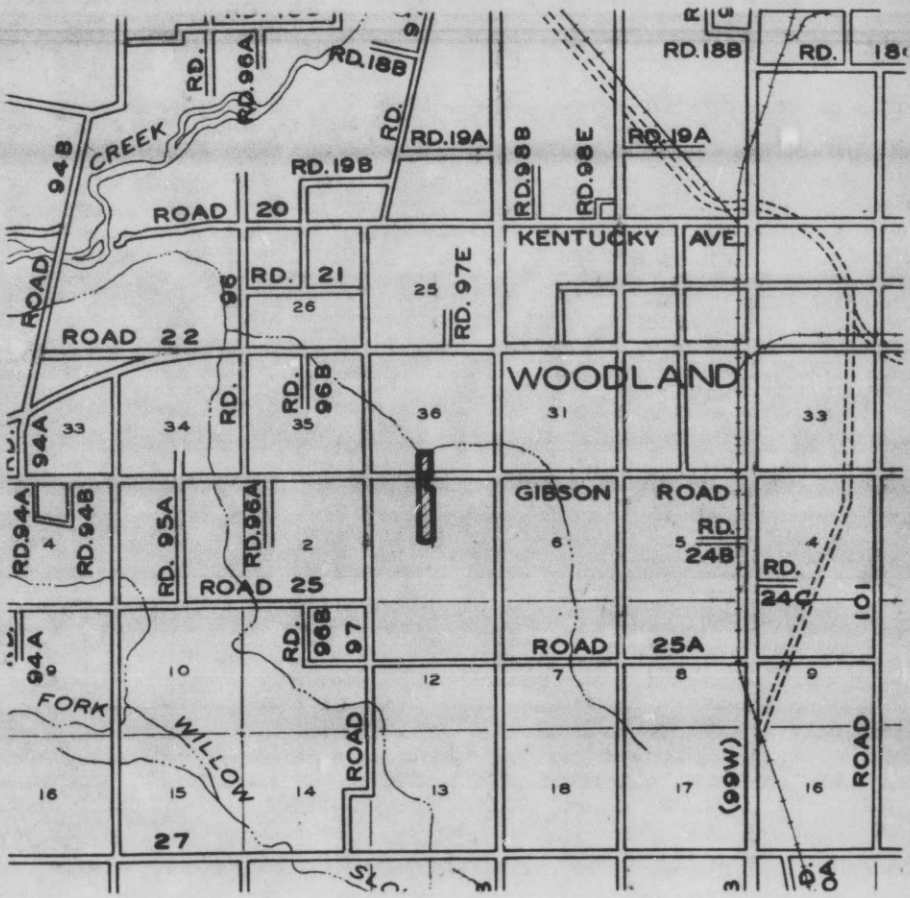

Scale of Miles
0 1 2

COUNTY OF YOLO
AGRICULTURAL PRESERVE NO. 34

This map delineates said agricultural preserve as amended by Yolo County Board of Supervisors Resolution No. 71-138 adopted on October 26 1971

FILED

OCT 14 1971

LAURENCE P. HENIGAN, Clerk
By BARBARA A. RODGERS
Deputy

RESOLUTION NO. 71- 159

(Resolution Appointing Member and Alternate to CSAC Board of Directors)

WHEREAS, the Board of Directors of the County Supervisors' Association of California adopted a proposed constitutional revision on September 17th, 1971; and

WHEREAS, the revision will be voted upon by all county supervisors at the annual meeting of CSAC on October 20th - 22nd, 1971; and

WHEREAS, the revision, if adopted, will become immediately effective and there will be a meeting held then of the new Board of Directors; and

WHEREAS, it is necessary for this County to appoint its member and alternate to such Board of Directors;

NOW, THEREFORE, BE IT RESOLVED by the Board of Supervisors of the County of Yolo that this Board hereby appoints Arthur H. Simonis as member, and J. Dudley Stephens as alternate, to the Board of Directors of CSAC effective upon the adoption of the proposed new CSAC Constitution.

IT IS FURTHER RESOLVED that the Clerk of this Board is ordered to send a certified copy of this resolution to Jack H. Berelman, General Counsel and Manager of CSAC.

PASSED AND ADOPTED by the Board of Supervisors of the County of Yolo, State of California, this 5th day of October, 1971, by the following vote:

AYES: Bell, Duncan, Espigares.

NOES: None.

ABSENT: None.

JOSEPH ESPIGARES, JR.
CHAIRMAN OF THE BOARD OF SUPERVISORS
COUNTY OF YOLO, STATE OF CALIFORNIA

ATTEST:

JANICE P. MEEKINS, CLERK

BY BARBARA A. RODGERS DEPUTY

(SEAL)

FILED
DEC 23 1971
LAURENCE P. HENIGAN, Clerk
By BARBARA A. RODGERS

RESOLUTION NO. 71- 160

(Resolution Establishing and/or Enlarging an Agricultural Preserve, Finding Land to be Included in Contracts to Lie Within One Mile of a City, and Authorizing Execution of Land Use Contracts)

WHEREAS, it is the policy of the County of Yolo to maintain its agricultural economy and prevent unnecessary and premature conversion of land in agricultural use by utilizing the California Land Conservation Act of 1965; and

WHEREAS, the Board of Supervisors finds it can best achieve the County's policy by establishing agricultural preserves and by signing and becoming a party to Land Use Contracts as authorized by said Act; and

WHEREAS, an application has been filed with the Planning Department of the County of Yolo requesting to establish or enlarge the Agricultural Preserves set forth in Attachment 1 attached hereto which is incorporated by reference herein so as to include the territory described in Exhibit "A" attached hereto which is incorporated by reference herein; and

WHEREAS, said application contains the matter required by law and the procedural rules established by this Board of Supervisors; and

WHEREAS, the Planning Department has filed with this Board of Supervisors its report upon the application as to the conformance with the Yolo County General Plan and as to the satisfaction of the conditions for establishment or enlargement of an agricultural preserve; and

WHEREAS, the Planning Commission has held a public hearing upon the application after giving notice in the manner required by the procedural rules established by this Board; and

WHEREAS, at the conclusion of the hearing, the Planning Commission by resolution made its recommendation upon the

application; and

WHEREAS, the Planning Commission resolution has been filed with the Clerk of this Board and the Clerk of this Board has given notice in the manner required by law, and the procedural rules adopted by this Board; and

WHEREAS, at the time and place set forth in the said notice a public hearing was held by this Board of Supervisors; and

WHEREAS, the owners of real property set forth in said Exhibit "A" have offered to enter into Land Use Contracts of even date with this Resolution and making reference hereto as authorized by said Conservation Act, which impose enforceable restrictions on the therein described real property which is located in said Agricultural Preserve and known as the Assessor's Parcels as set forth in said Exhibit "A"; and

WHEREAS, the Board of Supervisors has heard and considered discussion on the restrictions, terms and conditions of the Contracts; and

WHEREAS, in the judgment of this Board of Supervisors, it is in the interest of the County of Yolo to do so;

NOW, THEREFORE, BE IT RESOLVED, ORDERED AND FOUND by the Board of Supervisors of the County of Yolo as follows:

1. Each of the foregoing recitals is true and correct.
2. The action taken by this resolution is in conformance with the Yolo County General Plan.
3. The agricultural preserve which includes the territory described in said Exhibit "A" consists of no less than 160 acres.
4. The territory described in said Exhibit "A"
   a. is designated for agricultural use in the Yolo County General Plan
   b. does not include any parcel less than twenty (20)

acres in area,

c. is predominantly Class I, II, or III soils, or satisfies the purposes of the agricultural preserve in the following ways:

1) tends to maintain the agricultural economy and

2) tends to prevent premature or unnecessary conversion from agriculture, and

3) tends to assist in the preservation of prime lands, and

4) to preserve lands with public value as open space.

5. Said agricultural preserves are hereby declared established or enlarged to include the territory described in said Exhibit "A", for the purpose of defining the bounds of those areas within which the County of Yolo is willing to enter into Land Use Contracts pursuant to the Land Conservation Act of 1965.

6. A map of such agricultural preserves is attached hereto marked Exhibit "B" which is incorporated by reference.

7. The terms and conditions upon which the County of Yolo is willing to enter into Land Use Contracts are as follows:

FIRST: DECLARATION. This Land Use Contract is made and entered into pursuant to the California Land Conservation Act of 1965 as amended (Chapter 7 of Part 1 of Division 1 of Title 5 of the Government Code of California commencing with § 51200), hereinafter referred to as "the Act", including Article 3 of said Act entitled "Contracts" and is subject

to all of the provisions thereof pertaining to contracts. It is the intent of the parties that the restrictions imposed upon the subject property by this Contract shall constitute those which may be imposed upon property by Contract under the aforementioned Act. The execution and recordation of this Contract shall in no way restrict COUNTY or OWNER from utilizing or benefiting from future conservation or agricultural legislation enacted by the California Legislature. Should COUNTY agree to any provision in any other Contract under the Land Conservation Act which provision is not included herein and OWNER requests the inclusion of such provision in this Contract such provision shall be deemed added to this Contract upon written request of OWNER to COUNTY and any other provision hereof inconsistent with said provision shall be deemed to be of no force and effect to the extent of such inconsistency.

SECOND: RESTRICTIONS. During the term of this Contract and any and all renewals thereof, the subject property shall not be used for any purpose other than agricultural use and the uses determined by COUNTY pursuant to Government Code §§ 51231 or 51238 or by the Land Conservation Act of 1965 as amended to be compatible with the agricultural use of land within this preserve and subject to contract. No structures shall be erected upon subject property except such structures as may be directly related to authorized uses of the land. The parties, through appropriate action by COUNTY'S Board of Supervisors in accordance with the Act and its rules adopted

thereunder, and written consent of OWNER, may from time to time during the term of this Contract and renewals thereof add to and/or delete from said permissible uses of the subject property. If any use otherwise permissible hereunder is not permissible under any planning or zoning restriction now or hereafter applicable to any of the property then it shall likewise be deemed not legally available to OWNER by the provisions of this Contract, and if any use is permissible under any such planning or zoning provision but is not determined as set forth above to be compatible with the agricultural use of land within this preserve and subject to contract, then it shall not be deemed legally available to OWNER hereunder.

THIRD: EMINENT DOMAIN. When any action in eminent domain for the condemnation of the fee title of an entire parcel of land subject to a contract is filed or when such land is acquired in lieu of eminent domain for a public improvement by a public agency or a person or whenever there is any such action or acquisition by the Federal government or any person, instrumentality or agency acting under authority or power of the Federal government, such contract shall be deemed null and void as to the land actually being condemned or so acquired as of the date the action is filed, and for the purposes of establishing value of such land the contract shall be deemed never to have existed.

When such an action to condemn or acquire less than all of a parcel of land subject to a contract is commenced, the contract shall be deemed

null and void as to the land actually condemned or acquired and shall be disregarded in the valuation process only as to the land actually being taken, unless the remaining land subject to contract will be adversely affected by the condemnation, in which case the value of that damage shall be computed without regard to the contract.

The contract shall be null and void for all land actually taken or acquired; provided, however, that should any such action be dismissed, or should any interest be conveyed for non-public use, the contract shall be reinstated as of the date the action is dismissed or the conveyance is recorded.

FOURTH: TERM AND RENEWAL. The initial term of the Contract shall be for ten (10) years, commencing as of the first day of March next succeeding the date of approval of the contract by the Board of Supervisors of the County of Yolo, and shall terminate on the last day of February of the tenth (10) year thereafter. The first day of March shall be deemed to be the "anniversary date" of the Contract, and on the anniversary date of the Contract a year shall be automatically added to the term unless notice of non-renewal is given as herein provided. If either OWNER or COUNTY desires in any year not to renew the Contract, that party shall serve written notice of non-renewal of the Contract upon the other party in advance of the anniversary date. Unless such written notice is served by OWNER at least ninety (90) days prior to the anniversary date or by COUNTY at least sixty (60) days prior to renewal date, the Contract shall be considered renewed as provided

above. At any time prior to the anniversary date either party may in writing withdraw its notice of non-renewal. Upon request by the OWNER, the Board of Supervisors may authorize OWNER to serve notice of non-renewal on a portion of the land under contract.

FIFTH: NO PUBLIC FUNDS. The OWNER understands that he is not entitled to any public funds by reason of the execution of the Contract or any renewal thereof although the use of the subject property is limited as aforesaid.

SIXTH: TERMINATION. Subject to the procedural conditions contained herein, OWNER may elect to terminate the Contract without penalty when one of the following circumstances is found to exist:

(a) The laws of California cease to implement Article XXVIII of the State Constitution in a manner providing benefits and restrictions substantially similar to those embodied in Article 1.5 (commencing with § 421) of Chapter 3 of Part 2 of Division 1 of the Revenue and Taxation Code. To be substantially similar, it is hereby agreed that said implementing measures must include provisions for a land valuation system basing value of the land on those uses legally available to OWNER as the basis for assessment, and must not require that OWNER permit entry of the public on subject property.

(b) Future conservation or agricultural legislation achieving a substantially similar public benefit is enacted by the California Legislature and is applied to subject property.

(c) The real property tax is abolished as a source of revenue.

The following procedures shall be followed to elect the termination of the Contract:

(a) Written notice of the election to terminate the Contract shall be given the Board of Supervisors of Yolo County by OWNER.

(b) The Board of Supervisors shall have thirty (30) calendar days to review the proposal and the information submitted in support thereof.

(c) If the Board does not act within said thirty (30) days to set a hearing within an additional thirty (30) days, it shall effect the termination by recording a notice of termination with the County Recorder and filing a copy thereof with the State Department of Agriculture. If the Board so sets a hearing, it shall give notice to OWNER and shall consider the election to terminate in the same manner as it would a request for cancallation as provided in Section SEVENTH of the Contract.

SEVENTH: CANCELLATION. The Contract may not be cancelled in whole or part except pursuant to a request by OWNER as provided herein.

(a) The Board of Supervisors of COUNTY may approve the cancellation of the Contract only if it finds that cancellation is not inconsistent with the purposes of the California Land Conservation Act and is in the public interest. The existence of an opportunity for another use of the land involved shall not be sufficient reason for the cancellation of the Contract. A potential alternative use of the land may be considered

only if there is no proximate land not subject to a land use contract pursuant to the Williamson Act suitable for the use to which it is proposed the subject property be put. The uneconomic character of an existing agricultural use shall likewise not be sufficient reason for cancellation of the Contract. The uneconomic character of an existing use may be considered only if there is no other reasonable or comparable agricultural use to which the land may be put.

(b) Prior to any action by the Board of Supervisors giving tentative approval to the cancellation of any contract, the County Assessor shall determine the full cash value of the land as though it were free of the contractural restriction. The Assessor shall multiply such value by the most recent County ratio announced pursuant to § 401 of the Revenue and Taxation Code and shall certify the product to the Board of Supervisors as the cancellation valuation for the purpose of determining the cancellation fee.

(c) Prior to giving tentative approval to the cancellation of the contract, the Board of Supervisors shall determine and certify to the County Auditor the amount of the cancellation fee which OWNER must pay to the County Treasurer as deferred taxes upon cancellation. That fee shall be an amount equal to 50% of the cancellation value of the property; provided, however, if after the date the contract was initially entered into, the publicly announced county ratio of assessed value to full cash value is changed, the percentage

payment in this subdivision shall be changed so no greater percentage of full cash value will be paid than would have been paid had there been no change in ratio.

(d) If the Board of Supervisors finds that it is in the public interest to do so, it may waive any such payment or any portion thereof, or may make such payment or a portion thereof contingent upon the future use of the land and its economic return to OWNER for a period of time not to exceed the unexpired term of the Contract had it not been cancelled provided:

1) The cancellation is caused by an involuntary transfer or change in the use which may be made of the land, and the land is not immediately suitable, nor will be immediately used, for a purpose which produces a greater economic return to OWNER; and

2) The Board of Supervisors has determined it is in the best interest of the program to conserve agricultural land use that such payment be either deferred or not required.

(e) When the deferred taxes required by this section are collected, the County Treasurer shall distribute the taxes in accordance with the provisions of Government Code § 51283(d).

(f) Upon tentative approval of the cancellation petition, the Clerk of the Board of Supervisors shall record in the Office of the County Recorder a certificate which shall set forth the name of the owner of such land at the time the Contract was cancelled with the amount of the cancellation fee

certified by the Board of Supervisors as being due pursuant to this section, the contingency of any waiver or deferment of payments, and a legal description of the property. From the date of recording of such certificate the Contract shall be finally cancelled and, to the extent the cancellation fee has not yet been paid, a lien shall be created and attached against the real property described therein and any other real property owned by the person named therein as the owner and located within the County of Yolo. Such lien shall have the force, effect and priority of a judgment lien. Nothing in this section shall preclude the Board of Supervisors from requiring payment in full of the cancellation fee prior to the cancellation becoming effective.

(g) In no case shall the cancellation of a Contract be final until the notice of cancellation is actually recorded as provided herein. Notwithstanding any provisions of the Revenue and Taxation Code, any payments required by this section shall not create nor impose a lien or change on the land as to which a contract is cancelled except as herein provided.

(h) Upon the payment of the cancellation fee or any portion thereof, the Clerk of the Board of Supervisors shall record with the County Recorder a written certificate of the release in whole or in part of the lien.

(i) No tentative approval of cancellation may be given until after the Board of Supervisors has caused notice to be given of and has held a public

hearing on the matter. Notice of hearing shall be mailed to each and every owner of property under contract within this agricultural preserve and shall be published pursuant to § 6061 of the Government Code. The owner of any property located in the County of Yolo may protest such cancellation; however, such protest shall be advisory only and shall not be binding upon the Board of Supervisors.

EIGHTH: DIVISION OF SUBJECT PROPERTY. In the event the subject property of the Contract is divided, a Contract identical to the Contract then covering the original parcel shall be executed by OWNER on each parcel created by the division at the time of the division. Any agency making an order of division or COUNTY which has jurisdiction shall require, as a condition of approval of the division, the execution of the Contracts provided for in this paragraph.

NINTH: EXCLUSION OF LAND FROM PRESERVE. Removal of any land under the Contract from an agricultural preserve either by change of boundaries of the preserve or disestablishment of the preserve shall be the equivalent of a notice of non-renewal by COUNTY.

TENTH: SUCCESSORS IN INTEREST. The Contract shall run with the land described in it and shall be binding upon the heirs, successors and assigns of the OWNER and COUNTY.

8. The uses determined by COUNTY to be agricultural uses and uses compatible with the agricultural use of the land within the preserve and subject to contract are as follows:

A. Agricultural Uses:

1. Agriculture, including any customary agricultural buildings and structures, and such uses as, but not limited to, livestock ranges, animal husbandry, field crops, fallow, withdrawal from production pursuant to Federal agricultural programs such as but not limited to that authorized by the Crop and Adjustment Act, tree crops, nurseries and greenhouses together with all necessary equipment and facilities for support and maintenance of the operation.
2. Animal feed yards when more than 1000 feet from any existing dwelling.
3. Hog farms.

B. Compatible Uses:

1. Ranch and farm dwellings appurtenant to a principal agricultural use when located on a parcel containing at least twenty (20) acres.
2. Drilling and operation of oil and gas wells.
3. Electrical distribution substations.
4. Public parks and recreation areas.
5. Living quarters of persons employed on the premises and relatives of the property owner or lessee; but not including labor camps.
6. Mobile homes may be used as living quarters when they are located on land used for agricultural purposes and are appurtenant to such agricultural use, provided that there may not be more than one mobile home for each ten (10) acres of total site area.
7. Temporary shelters for herdsemen including mobile homes, wagons, tents and the like.

8. Guest houses, not rented or otherwise conducted as a business.

9. Home occupations.

10. Offices incidental and necessary to the conduct of a principal permitted use.

11. Private garages, private parking areas, and private stables.

12. Roadside stands for the sale of agricultural products primarily grown in the local area.

13. Name plates and signs appurtenant to any permitted use, including, but not limited to, temporary real estate signs advertising the sale, rental, or lease of the premises upon which the sign is located.

14. Temporary landing strips appurtenant to a principal permitted use.

15. Other accessory uses and buildings customarily appurtenant to a permitted use; including, but not limited to, almond hulling, fruit, grain and bean storage and drying when such products are primarily produced on the premises.

16. Any customary agricultural building, structure or dwelling appurtenant to an agricultural use no longer necessary for the operation of the principal use may be rented or leased for similar use.

17. Public and private hunting clubs with no permanent buildings.

18. The erection, construction, alteration or maintenance of gas, electric, water or communication utility facilities.

19. Public and private hunting clubs with

permanent buildings.

20. Agricultural labor camps.

9. Said Land Use Contracts constitute an enforceable restriction within the meaning of and for the purposes of Article XXVIII of the State Constitution and Article 1.5 (commencing with § 421) of Chapter 3 of Part 2 of Division 1 of the Revenue and Taxation Code.

10. A portion of the land included in said applications and said Contracts is located within one mile of an incorporated city in this County, to wit: the City of Winters.

11. The Clerk of this Board of Supervisors gave two weeks written notice of hearing upon said application to include the parcels covered by said Contracts within a preserve to the City of Winters.

12. The Clerk of this Board gave at least thirty (30) days written notice that the Board of Supervisors intended to consider the execution of said Contracts to the City of Winters.

13. No/A resolution protesting the execution of said Contracts has been filed with the County of Yolo by said City.

14. The County shall become a party to the said Land Use Contracts and the Chairman of the Board of Supervisors is hereby authorized to execute said Contracts on behalf of the County.

15. The Clerk of this Board of Supervisors is directed to file certified copies of this resolution with the County Recorder and State Director of Agriculture, and to record said Land Use Contracts with the County Recorder.

PASSED AND ADOPTED by the Board of Supervisors of the County of Yolo, State of California, this 12th day of October, 197 1, by the following vote:

AYES: Edmonds, Bell, Duncan, Stephens, Espigares.

NOES: None.

ABSENT: None.

JOSEPH ESPIGARES, JR.
CHAIRMAN OF THE BOARD OF SUPERVISORS
COUNTY OF YOLO, STATE OF CALIFORNIA

ATTEST:

LAURENCE P. HENIGAN, CLERK

BY BARBARA A. RODGERS DEPUTY

(SEAL)

(Rev.8-71)

BOARD OF SUPERVISORS
Yolo County, California
PUBLIC HEARINGS

NOTICE IS HEREBY GIVEN, that October 4, 1971, at 10:45 A.M., has been set as the date and time to hold Public Hearings in the Board of Supervisors' Chambers, Room 207, Yolo County Courthouse, Woodland, California, on the following:

1 — Notice of Intention to consider execution of Land Use Contract pursuant to the Land Conservation Act of 1965 which includes land lying within one mile of the exterior boundaries of the City of Winters, as requested by Difendo Bolla.

2 — Change of Zoning from A-1 (Agricultural General) Zone to an A-P (Agricultural Preserve) Zone and the establishment of an agricultural preserve for a 53.45 acre parcel of land located on the east side of Co. Rd. 89, 1 mile west of Co. Rd. 31, and designated as Assessor's Parcel No. 36-050-01, an Addition to Preserve No. 12, as requested by Difendo Bolla. PCZF No. 1587.

3 — Notice of Intention to consider execution of Land Use Contract pursuant to the Land Conservation Act of 1965 which includes land lying within one mile of the exterior boundaries of the City of Winters, as requested by James W. and Norma M. Varin.

4 — Change of Zoning from an A-1 (Agricultural General) Zone to an A-P (Agricultural Preserve) Zone and the establishment of an agricultural preserve for 47.03 acre parcel of land located on the north side of Co. Rd. 35 bet. Co. Rds. 87 and 87A, and designated as Assessor's Parcel No. 30-230-07, an Addition to Preserve No. 20, as requested by James W. and Norma M. Varin. PCZF No. 1595.

All interested parties are invited to attend.

Dated: August 23, 1971.
LAURENCE P. HENIGAN
COUNTY CLERK
Ex-Officio Clerk of the
Board of Supervisors
BY: Pete E. Lucas
Deputy

September 8, 1971

EXHIBIT "A"

ADDITION TO PRESERVE NO. 12

Property Owner: Difendo Bolla, a single man

Assessor's Parcel: 38-050-01

Record Description: All that certain real property situate in the County of Yolo, State of California, described as follows:

Lots land 2 of A. H. Brunson's Subdivision of a portion of the Northwest quarter of Section 15, Township 8 North, Range 1 West, M.D.B. & M., according to the map or plat of said subdivision filed for record in the office of the County Recorder of the County of Yolo on January 2, 1897 in Book 1 of Maps ;at page 36.

SAVING AND EXCEPTING THEREFROM an undivided 1/3 interest in all oil, gas and/or minerals in and under said land, as reserved in the deed recorded October 29, 1936 in Book 91 of Official Records page 330, executed by Bank of America National Trust and Savings Association to Difendo Bolla.

ADDITON TO PRESERVE NO. 20

Property Owners: James W. Varin and Norma M. Varin, his wife, as Joint Tenants

Assessor's Parcel: 30-280-07

All that certain real property situate lying and being in the County of Yolo and State of California, being described as follows:

All of Blocks 5, 6, 7 and the Southerly 18.13 acres of Block 8, Devilbiss Subdivision, being a portion of Lot 17 and portions of Lots 15, 16 and 18 of the Rancho Rio de Los Putos and shown on the Map of said subdivision filed in the office of the Yolo County Recorder July 18, 1917 in book 4 of maps and surveys at page 39. Excepting therefrom the following: Beginning at the Southwest corner of Lot 8 of Devilbiss Subdivision, a copy of which map is on file in book 4 of maps and surveys at page 39 of Yolo County Records; thence North 65° East along the South line of said lot 8, 85.00 feet; thence North 23° West 198.00 feet; thence South 65° West 222.25 feet; thence South 23° East 198.00 feet to the South line of Lot 7 of said Subdivision; thence North 65° East along the South line of said lot 7, 137.25 feet to the point of beginning.

EXHIBIT "B"

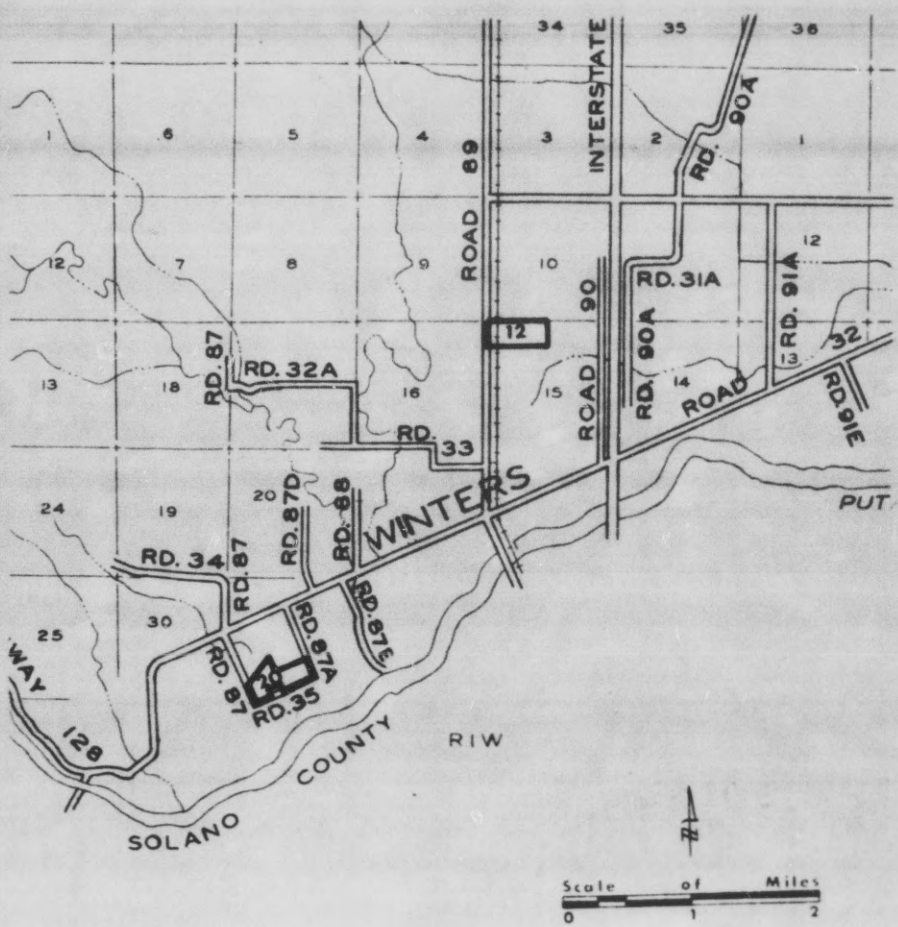

COUNTY OF YOLO
AGRICULTURAL PRESERVE NO. AS SHOWN

This map delineates said agricultural preserve as amended by Yolo County Board of Supervisors Resolution No. 71-160 adopted on OCTOBER 12TH 1971

OCTOBER 12TH 1971

FILED
OCT 12 1971
LAURENCE P. HENIGAN, Clerk
By [signature] Deputy

RESOLUTION NO. 71 - 161

(Ten-County report of the Department of Water Resources)

WHEREAS, the State of California Department of Water Resources has developed a ten-county report on water needs; and

WHEREAS, the report of the Department of Water Resources projects an estimated water deficiency in Yolo County of 138,000 acre feet for the year 1990 and 232,000 acre feet for the year 2020; and

WHEREAS, this study report indicates alternative possibilities of supplemental water supplies, such as the West Side Canal, exchanges with Lake County, Eel River projects, and conjunctive operation of groundwater, which require extensive evaluation to determine the best alternative for Yolo County; and

WHEREAS, there is concern with the estimate of economic demand exchange arrangements with Lake County, groundwater overdraft, and water needs for development of western hill lands in Yolo County; and

WHEREAS, the State of California Department of Water Resources is seeking a final review and endorsement by the Eel River Water Council at its October 15, 1971 meeting, even though the report has not been published; and

WHEREAS, the water consultants of Yolo County, Dr. Frank Clendenen and Dr. Verne Scott, have recommended against approval of the state's ten-county water report at this time, pending further information and investigation.

NOW, THEREFORE, BE IT RESOLVED by the Board of Supervisors of the County of Yolo that the Eel River Water Council be requested not to approve the ten-county report of the Department of Water Resources at this time; and

BE IT FURTHER RESOLVED that the Eel River Water Council encourage the State Department of Water Resources to publish the

XEROX COPY

report at an early date to enable concentrated review and discussion by the local entities involved; and

BE IT FURTHER RESOLVED that a copy of this resolution be submitted to the Eel River Water Council at its meeting on October 15, 1971, and that a copy of this resolution be provided to the State Department of Water Resources, to State Senator Fred W. Marler, Jr., to Assemblyman Ray E. Johnson, and to Assemblyman Edwin L. Z'berg.

PASSED AND ADOPTED this 12th day of October, 1971, by the following vote:

AYES: Edmonds, Bell, Duncan, Espigares.

NOES: None.

ABSENT: Stephens.

CHAIRMAN - BOARD OF SUPERVISORS

ATTEST:

LAURENCE P. HENIGAN, Clerk

by _____ Deputy

(seal)

OCT 12 1971

LAURENCE P. HENIGAN, Clerk
By PETE E. LUCAS
Deputy

RESOLUTION NO. 71-162

(Resolution Accepting Grant)

WHEREAS, the County of Yolo, a political subdivision, has made application to the California Council on Criminal Justice for a grant to undertake a project entitled Combined Methadone Maintenance, Methadone Withdrawal, and Methadone Pharmacology Project, Grant No. 0572, from funds made available from the Omnibus Crime Control and Safe Streets Act of 1968 (PL 90-351); and

WHEREAS, the grant has been approved by the California Council on Criminal Justice;

NOW, THEREFORE, BE IT RESOLVED by the Board of Supervisors of the County of Yolo, as follows:

1. That the County of Yolo hereby accepts such grant;

2. That the Chairman of this Board of Supervisors is authorized and execute on behalf of the County of Yolo the contract for such grant and special conditions attached thereto;

3. That applicant agrees to provide the required matching funds to said project in accordance with the provisions of the approved grant;

4. That the grant funds received under the grant shall not be used to supplant ongoing law enforcement expenditures.

PASSED AND ADOPTED by the Board of Supervisors of the County of Yolo, State of California, this 12th day of October, 1971, by the following vote:

AYES: Edmonds, Bell, Duncan, Espigares.

NOES: None.

ABSENT: Stephens.

CHAIRMAN OF THE BOARD OF SUPERVISORS
COUNTY OF YOLO, STATE OF CALIFORNIA

ATTEST:
LAURENCE P. HENIGAN, CLERK

BY Pete E. Lucas DEPUTY

(SEAL)

FILED
OCT 12 1971
LAURENCE P. HENIGAN, Clerk
By ..... Deputy

RESOLUTION NO. 71-163

(Agreement Extending Agreement for Youth Involvement in Youth Problems Program)

THIS AGREEMENT made and entered into this 12th day of October, 1971, by and between the COUNTY OF YOLO, a political subdivision of the State of California, hereinafter called COUNTY, and the DAVIS HUMAN RELATIONS COUNCIL, INC., a non-profit corporation, hereinafter called CONTRACTOR,

W I T N E S S E T H:

RECITALS:

1. The parties hereto have entered into Yolo County Agreement No. 70-576 dated December 14th, 1970 retaining CONTRACTOR to carry out the Youth Involvement in Youth Problems Program described therein.
2. Said agreement provides for extension for two renewal terms of one year each.
3. The parties desire to extend said agreement for a first renewal term of one year and to modify the program to conform to that described in the second year request for grant funds approved by Resolution No. 71-80 of the Board of Supervisors of COUNTY adopted on June 14th, 1971.

AGREEMENTS:

1. The term of said Agreement No. 70-576 as modified herein is hereby extended for the period commencing on August 1st, 1971 and terminating on July 31st, 1972.
2. CONTRACTOR'S program shall be modified to conform to that described in the second year request for grant funds approved by Resolution No. 71-80 of the Board of Supervisors of COUNTY.
3. The program shall be funded by funds from various sources as follows:

XEROX COPY

California Council on Criminal Justice	$27,192.00
County	5,000.00
City of Davis	5,000.00
Contractor	4,528.00

4. COUNTY shall reimburse CONTRACTOR in the manner set forth in said Agreement No. 70-576 to the extent of $32,192.00 consisting of the amount of the California Council on Criminal Justice grant of $27,192.00 and County matching funds of $5,000.00.

5. In all other respects, the provisions of said Agreement No. 70-576 are hereby ratified and confirmed.

IN WITNESS WHEREOF, the parties hereto have executed this agreement the day and year first above written.

COUNTY OF YOLO, a political subdivision of the State of California

BY _____
CHAIRMAN OF THE BOARD OF SUPERVISORS

ATTEST:

LAURENCE P. HENIGAN, CLERK

BY _____ DEPUTY

(SEAL)

DAVIS HUMAN RELATIONS COUNCIL, INC., a non-profit corporation

BY _____
President

BY _____
Secretary

(SEAL)

FILE
OCT 13 1971
Barbara Rolgar Deputy

RESOLUTION NO. 71-164

(Storm Drain Easement - Bryte E/O Mikon Street)

WHEREAS, the State of California will acquire a drainage easement to replace a previously unrecorded right of way east of Mikon Street between State Highway 16 and the Southern Pacific Transportation Company's Railroad;

WHEREAS, the State of California proposes to place a 36" storm drain in said right of way;

WHEREAS, said storm drain serves a substantially greater runoff area than that contributed by the State Highway;

AND WHEREAS, said existing ditch has received no previous significant maintenance:

NOW, THEREFORE BE IT RESOLVED by the Board of Supervisors of the County of Yolo, State of California that said right of way and pipeline be accepted for maintenance upon construction and relinquishment by the State of California.

PASSED AND ADOPTED by the Board of Supervisors of the County of Yolo, State of California, this 12th day of October, 1971, by the following vote:

AYES: Edmonds, Bell, Duncan, Stephens, Espigares.

NOES: None.

ABSENT: None.

Jack Espigares Jr.
CHAIRMAN OF THE BOARD OF SUPERVISORS
COUNTY OF YOLO, STATE OF CALIFORNIA
10-15-71

ATTEST:

LAURENCE P. HENIGAN, Clerk

By Barbara Rolgar
10-15-71

Approved as to Form
Dated _____
CHARLES R. TUCK
County Counsel of Yolo County

XEROX COPY

OCT 19 1971
LAWRENCE P. HENIGAN, Clerk
By Barbara Rodgers

RESOLUTION NO. 71-165

(Parking Restrictions - State Highway 113, Knights Landing)

WHEREAS, Section 22507 of the Vehicle Code of the State of California authorizes restriction of parking or standing of vehicles on certain streets or highways, or portions thereof, during all or certain hours of the day, and;

AND WHEREAS, it is required that the State of California, Department of Public Works approve said restrictions on State Highways, and;

AND WHEREAS the State of California has requested certain revisions to Resolution No. 71-139 passed and adopted on September 13, 1971, establishing parking restrictions on a portion of State Highway 113 in Knights Landing,

NOW, THEREFORE, BE IT RESOLVED by the Board of Supervisors of the County of Yolo that Resolution No. 71-139 be amended to read as follows:

"that No Parking shall be permitted as provided in subsection (b) of said Section 4-3.107 at the following location and subject to the regulations in Section 21458 of the Vehicle Code of the State of California:

On the west side of State Highway 113 between a point 85 feet south of the south right of way line of State Highway 45 (also known as Fourth Street) and a point 103 feet southerly thereof. and;

On the west side of State Highway 113 between the south right of way line of State Highway 45 (also known as Fourth Street) and a point 20 feet southerly thereof.

BE IT FURTHER RESOLVED by the Board of Supervisors of the County of Yolo that parking shall be restricted to a maximum of 20 minutes from 8:00 A.M. to 7:00 P.M. except Saturday, Sundays and Holidays as Provided in subsection (b) of said Section 4-3.107 at the following location and subject to the regulations in

XEROX COPY

Section 21458 of the Vehicle Code of the State of California:

On the west side of State Highway 113 between a point 20 feet south of the south right of way line of State Highway 45 (also known as Fourth Street) and a point 83 feet southerly thereof.

PASSED, APPROVED AND ADOPTED by the Board of Supervisors of the County of Yolo, State of California, on the 12th day of October, 1971, by the following vote:

AYES: Edmonds, Bell, Duncan, Espigares.

NOES: None.

ABSENT: Stephens.

ATTEST:
LAURENCE P. HENIGAN, Clerk

CHAIRMAN OF THE BOARD OF SUPERVISORS
COUNTY OF YOLO, STATE OF CALIFORNIA
10-18-71

Barbara A. Espigares
10-19-71

County Counsel of Yolo County

FILED

OCT 18 1971

LAURENCE P. HENIGAN, Clerk

By PETE P. LUCAS
Deputy

BK

RESOLUTION NO. 71- 166

(Resolution Authorizing Proposal for Purchase of Real Property)

WHEREAS, the State of California acting by and through its Director of Public Works is offering to sell two parcels of real property known as the Beran Avenue and Palomar Avenue park sites; and

WHEREAS, it appears to this Board to be in the best interest of the County of Yolo to acquire said parcels of real property;

NOW, THEREFORE, BE IT RESOLVED by the Board of Supervisors of the County of Yolo as follows:

1. That the County of Yolo acquire the Beran Avenue and Palomar Avenue Park Sites in accordance with the terms and conditions set forth in the form of proposal by direct sale attached hereto marked Exhibits A and B; and

2. That the Chairman of this Board be and he hereby is authorized to execute and deliver to the Director of Public Works of the State of California a proposal for the purchase of said sites in accordance with said terms and conditions.

3. That this Board of Supervisors declares that it will use said sites only for park purposes.

PASSED AND ADOPTED by the Board of Supervisors of the County of Yolo, State of California, this 18th day of October, 1971, by the following vote:

AYES: Edmonds, Bell, Duncan, Espigares.

NOES: None.

ABSENT: Stephens.

JOSEPH ESPIGARES JR.

CHAIRMAN OF THE BOARD OF SUPERVISORS
COUNTY OF YOLO, STATE OF CALIFORNIA

ATTEST:
LAURENCE P. HENIGAN, CLERK

PETE P. LUCAS
By Deputy

03-Yol-880 - 0.4

Dist. Co. Rte.

Parcel 17382(17479)

Date: _____

PROPOSAL BY DIRECT SALE

For the purchase of the following described property: A portion of that certain parcel of land in Section 32, T.9 N., R. 4 E., M.D.B.& M., acquired by the State of California by the following deeds recorded in Volume 695 at page 458, and in Volume 868 at page 534, both Official Records of Yolo County, and as more particularly described in Director's Deed 17382(17479)-DD.
Said portion contains 2.82 acres, more or less.

The undersigned purchaser(s) has paid to the Division of Highways, Right of Way Department, 703 "B" Street, Marysville, California, the amount of Two thousand five hundred and 00/100..... dollars ($2,500.00) as payment in full for the above described land, in addition to $ 3.60 for the cost of recording of Director's Deed to the above-described property in the Recorder's office in the county in which the property is situated, plus $2.75 Documentary Stamp Tax, for a total of $2,506.35.

It is understood that the prospective purchaser acquires no right, title, interest or equity in or to said property until the sale has been approved in the manner provided by law and a Director's Deed has been executed and delivered. The Division of Highways will recommend to the California Highway Commission that a Director's Deed be executed for the hereindescribed property.

It is hereby understood that the right, title and interest from the property to be transferred shall not exceed that vested in the State of California and that no policy of title insurance will be furnished by the State in connection with this transaction.

In no event shall possession of the property be made until said Director's Deed is duly signed, recorded and delivered by the State of California.

The undersigned purchaser(s) further desire(s) to have the property vested in the following manner: (Marital status, joint tenancy, etc.) (PLEASE PRINT)

_____

_____

xxxx

03-Yol-880 - 0.0

Dist. Co. Rte.

Parcel 19070 thru 19080, inc.

Date: _____

PROPOSAL BY DIRECT SALE

For the purchase of the following described property: A portion of Lots 102 through 112, inclusive, as said lots are shown on the Map of "Meadowdale Subdivision Unit No. 2" filed August 14, 1956, in Book 5 of Maps, Map No. 35, Records of Yolo County, and as more particularly described in Director's Deed 19070 thru 19080-DD.

Said portion contains 33,797 square feet, more or less.

The undersigned purchaser(s) has paid to the Division of Highways, Right of Way Department, 703 "B" Street, Marysville, California, the amount of One Hundred and fifty.and.00/100.....dollars ($ 150.00) as payment in full for the above described land, in addition to $ 3.60 for the cost of recording of Director's Deed to the above-described property in the Recorder's office in the county in which the property is situated., plus $0.55 Documentary Stamp Tax, for a total of $154.15.

It is understood that the prospective purchaser acquires no right, title, interest or equity in or to said property until the sale has been approved in the manner provided by law and a Director's Deed has been executed and delivered. The Division of Highways will recommend to the California Highway Commission that a Director's Deed be executed for the hereindescribed property.

It is hereby understood that the right, title and interest from the property to be transferred shall not exceed that vested in the State of California and that no policy of title insurance will be furnished by the State in connection with this transaction.

In no event shall possession of the property be made until said Director's Deed is duly signed, recorded and delivered by the State of California.

The undersigned purchaser(s) further desire(s) to have the property vested in the following manner: (Marital status, joint tenancy, etc.) (PLEASE PRINT)

_____

_____

xxxx

FILED
DEC 23 1971
LAURENCE P. HENIGAN, Clerk
By BARBARA A. RODGERS
Deputy

RESOLUTION NO. 71-167

(Resolution Establishing and/or Enlarging an Agricultural Preserve, Finding Land to be Included in Contracts to Lie Within One Mile of a City, and Authorizing Execution of Land Use Contracts)

WHEREAS, it is the policy of the County of Yolo to maintain its agricultural economy and prevent unnecessary and premature conversion of land in agricultural use by utilizing the California Land Conservation Act of 1965; and

WHEREAS, the Board of Supervisors finds it can best achieve the County's policy by establishing agricultural preserves and by signing and becoming a party to Land Use Contracts as authorized by said Act; and

WHEREAS, an application has been filed with the Planning Department of the County of Yolo requesting to establish or enlarge the Agricultural Preserves set forth in Attachment 1 attached hereto which is incorporated by reference herein so as to include the territory described in Exhibit "A" attached hereto which is incorporated by reference herein; and

WHEREAS, said application contains the matter required by law and the procedural rules established by this Board of Supervisors; and

WHEREAS, the Planning Department has filed with this Board of Supervisors its report upon the application as to the conformance with the Yolo County General Plan and as to the satisfaction of the conditions for establishment or enlargement of an agricultural preserve; and

WHEREAS, the Planning Commission has held a public hearing upon the application after giving notice in the manner required by the procedural rules established by this Board; and

WHEREAS, at the conclusion of the hearing, the Planning Commission by resolution made its recommendation upon the

application; and

WHEREAS, the Planning Commission resolution has been filed with the Clerk of this Board and the Clerk of this Board has given notice in the manner required by law, and the procedural rules adopted by this Board; and

WHEREAS, at the time and place set forth in the said notice a public hearing was held by this Board of Supervisors; and

WHEREAS, the owners of real property set forth in said Exhibit "A" have offered to enter into Land Use Contracts of even date with this Resolution and making reference hereto as authorized by said Conservation Act, which impose enforceable restrictions on the therein described real property which is located in said Agricultural Preserve and known as the Assessor's Parcels as set forth in said Exhibit "A"; and

WHEREAS, the Board of Supervisors has heard and considered discussion on the restrictions, terms and conditions of the Contracts; and

WHEREAS, in the judgment of this Board of Supervisors, it is in the interest of the County of Yolo to do so;

NOW, THEREFORE, BE IT RESOLVED, ORDERED AND FOUND by the Board of Supervisors of the County of Yolo as follows:

1. Each of the foregoing recitals is true and correct.
2. The action taken by this resolution is in conformance with the Yolo County General Plan.
3. The agricultural preserve which includes the territory described in said Exhibit "A" consists of no less than 160 acres.
4. The territory described in said Exhibit "A"
   a. is designated for agricultural use in the Yolo County General Plan
   b. does not include any parcel less than twenty (20)

acres in area,

c. is predominantly Class I, II, or III soils, or satisfies the purposes of the agricultural preserve in the following ways:

1) tends to maintain the agricultural economy and

2) tends to prevent premature or unnecessary conversion from agriculture, and

3) tends to assist in the preservation of prime lands, and

4) to preserve lands with public value as open space.

5. Said agricultural preserves are hereby declared established or enlarged to include the territory described in said Exhibit "A", for the purpose of defining the bounds of those areas within which the County of Yolo is willing to enter into Land Use Contracts pursuant to the Land Conservation Act of 1965.

6. A map of such agricultural preserves is attached hereto marked Exhibit "B" which is incorporated by reference.

7. The terms and conditions upon which the County of Yolo is willing to enter into Land Use Contracts are as follows:

FIRST: DECLARATION. This Land Use Contract is made and entered into pursuant to the California Land Conservation Act of 1965 as amended (Chapter 7 of Part 1 of Division 1 of Title 5 of the Government Code of California commencing with § 51200), hereinafter referred to as "the Act", including Article 3 of said Act entitled "Contracts" and is subject

to all of the provisions thereof pertaining to contracts. It is the intent of the parties that the restrictions imposed upon the subject property by this Contract shall constitute those which may be imposed upon property by Contract under the aforementioned Act. The execution and recordation of this Contract shall in no way restrict COUNTY or OWNER from utilizing or benefiting from future conservation or agricultural legislation enacted by the California Legislature. Should COUNTY agree to any provision in any other Contract under the Land Conservation Act which provision is not included herein and OWNER requests the inclusion of such provision in this Contract such provision shall be deemed added to this Contract upon written request of OWNER to COUNTY and any other provision hereof inconsistent with said provision shall be deemed to be of no force and effect to the extent of such inconsistency.

SECOND: RESTRICTIONS. During the term of this Contract and any and all renewals thereof, the subject property shall not be used for any purpose other than agricultural use and the uses determined by COUNTY pursuant to Government Code §§ 51231 or 51238 or by the Land Conservation Act of 1965 as amended to be compatible with the agricultural use of land within this preserve and subject to contract. No structures shall be erected upon subject property except such structures as may be directly related to authorized uses of the land. The parties, through appropriate action by COUNTY'S Board of Supervisors in accordance with the Act and its rules adopted

thereunder, and written consent of OWNER, may from time to time during the term of this Contract and renewals thereof add to and/or delete from said permissible uses of the subject property. If any use otherwise permissible hereunder is not permissible under any planning or zoning restriction now or hereafter applicable to any of the property then it shall likewise be deemed not legally available to OWNER by the provisions of this Contract, and if any use is permissible under any such planning or zoning provision but is not determined as set forth above to be compatible with the agricultural use of land within this preserve and subject to contract, then it shall not be deemed legally available to OWNER hereunder.

THIRD: EMINENT DOMAIN. When any action in eminent domain for the condemnation of the fee title of an entire parcel of land subject to a contract is filed or when such land is acquired in lieu of eminent domain for a public improvement by a public agency or a person or whenever there is any such action or acquisition by the Federal government or any person, instrumentality or agency acting under authority or power of the Federal government, such contract shall be deemed null and void as to the land actually being condemned or so acquired as of the date the action is filed, and for the purposes of establishing value of such land the contract shall be deemed never to have existed.

When such an action to condemn or acquire less than all of a parcel of land subject to a contract is commenced, the contract shall be deemed

null and void as to the land actually condemned or acquired and shall be disregarded in the valuation process only as to the land actually being taken, unless the remaining land subject to contract will be adversely affected by the condemnation, in which case the value of that damage shall be computed without regard to the contract.

The contract shall be null and void for all land actually taken or acquired; provided, however, that should any such action be dismissed, or should any interest be conveyed for non-public use, the contract shall be reinstated as of the date the action is dismissed or the conveyance is recorded.

FOURTH: TERM AND RENEWAL. The initial term of the Contract shall be for ten (10) years, commencing as of the first day of March next succeeding the date of approval of the contract by the Board of Supervisors of the County of Yolo, and shall terminate on the last day of February of the tenth (10) year thereafter. The first day of March shall be deemed to be the "anniversary date" of the Contract, and on the anniversary date of the Contract a year shall be automatically added to the term unless notice of non-renewal is given as herein provided. If either OWNER or COUNTY desires in any year not to renew the Contract, that party shall serve written notice of non-renewal of the Contract upon the other party in advance of the anniversary date. Unless such written notice is served by OWNER at least ninety (90) days prior to the anniversary date or by COUNTY at least sixty (60) days prior to renewal date, the Contract shall be considered renewed as provided

above. At any time prior to the anniversary date either party may in writing withdraw its notice of non-renewal. Upon request by the OWNER, the Board of Supervisors may authorize OWNER to serve notice of non-renewal on a portion of the land under contract.

FIFTH: NO PUBLIC FUNDS. The OWNER understands that he is not entitled to any public funds by reason of the execution of the Contract or any renewal thereof although the use of the subject property is limited as aforesaid.

SIXTH: TERMINATION. Subject to the procedural conditions contained herein, OWNER may elect to terminate the Contract without penalty when one of the following circumstances is found to exist:

(a) The laws of California cease to implement Article XXVIII of the State Constitution in a manner providing benefits and restrictions substantially similar to those embodied in Article 1.5 (commencing with § 421) of Chapter 3 of Part 2 of Division 1 of the Revenue and Taxation Code. To be substantially similar, it is hereby agreed that said implementing measures must include provisions for a land valuation system basing value of the land on those uses legally available to OWNER as the basis for assessment, and must not require that OWNER permit entry of the public on subject property.

(b) Future conservation or agricultural legislation achieving a substantially similar public benefit is enacted by the California Legislature and is applied to subject property.

(c) The real property tax is abolished as a source of revenue.

The following procedures shall be followed to elect the termination of the Contract:

(a) Written notice of the election to terminate the Contract shall be given the Board of Supervisors of Yolo County by OWNER.

(b) The Board of Supervisors shall have thirty (30) calendar days to review the proposal and the information submitted in support thereof.

(c) If the Board does not act within said thirty (30) days to set a hearing within an additional thirty (30) days, it shall effect the termination by recording a notice of termination with the County Recorder and filing a copy thereof with the State Department of Agriculture. If the Board so sets a hearing, it shall give notice to OWNER and shall consider the election to terminate in the same manner as it would a request for cancellation as provided in Section SEVENTH of the Contract.

SEVENTH: CANCELLATION. The Contract may not be cancelled in whole or part except pursuant to a request by OWNER as provided herein.

(a) The Board of Supervisors of COUNTY may approve the cancellation of the Contract only if it finds that cancellation is not inconsistent with the purposes of the California Land Conservation Act and is in the public interest. The existence of an opportunity for another use of the land involved shall not be sufficient reason for the cancellation of the Contract. A potential alternative use of the land may be considered

only if there is no proximate land not subject to a land use contract pursuant to the Williamson Act suitable for the use to which it is proposed the subject property be put. The uneconomic character of an existing agricultural use shall likewise not be sufficient reason for cancellation of the Contract. The uneconomic character of an existing use may be considered only if there is no other reasonable or comparable agricultural use to which the land may be put.

(b) Prior to any action by the Board of Supervisors giving tentative approval to the cancellation of any contract, the County Assessor shall determine the full cash value of the land as though it were free of the contractural restriction. The Assessor shall multiply such value by the most recent County ratio announced pursuant to § 401 of the Revenue and Taxation Code and shall certify the product to the Board of Supervisors as the cancellation valuation for the purpose of determining the cancellation fee.

(c) Prior to giving tentative approval to the cancellation of the contract, the Board of Supervisors shall determine and certify to the County Auditor the amount of the cancellation fee which OWNER must pay to the County Treasurer as deferred taxes upon cancellation. That fee shall be an amount equal to 50% of the cancellation value of the property; provided, however, if after the date the contract was initially entered into, the publicly announced county ratio of assessed value to full cash value is changed, the percentage

payment in this subdivision shall be changed so no greater percentage of full cash value will be paid than would have been paid had there been no change in ratio.

(d) If the Board of Supervisors finds that it is in the public interest to do so, it may waive any such payment or any portion thereof, or may make such payment or a portion thereof contingent upon the future use of the land and its economic return to OWNER for a period of time not to exceed the unexpired term of the Contract had it not been cancelled provided:

1) The cancellation is caused by an involuntary transfer or change in the use which may be made of the land, and the land is not immediately suitable, nor will be immediately used, for a purpose which produces a greater economic return to OWNER; and

2) The Board of Supervisors has determined it is in the best interest of the program to conserve agricultural land use that such payment be either deferred or not required.

(e) When the deferred taxes required by this section are collected, the County Treasurer shall distribute the taxes in accordance with the provisions of Government Code § 51283(d).

(f) Upon tentative approval of the cancellation petition, the Clerk of the Board of Supervisors shall record in the Office of the County Recorder a certificate which shall set forth the name of the owner of such land at the time the Contract was cancelled with the amount of the cancellation fee

certified by the Board of Supervisors as being due pursuant to this section, the contingency of any waiver or deferment of payments, and a legal description of the property. From the date of recording of such certificate the Contract shall be finally cancelled and, to the extent the cancellation fee has not yet been paid, a lien shall be created and attached against the real property described therein and any other real property owned by the person named therein as the owner and located within the County of Yolo. Such lien shall have the force, effect and priority of a judgment lien. Nothing in this section shall preclude the Board of Supervisors from requiring payment in full of the cancellation fee prior to the cancellation becoming effective.

(g) In no case shall the cancellation of a Contract be final until the notice of cancellation is actually recorded as provided herein. Notwithstanding any provisions of the Revenue and Taxation Code, any payments required by this section shall not create nor impose a lien or change on the land as to which a contract is cancelled except as herein provided.

(h) Upon the payment of the cancellation fee or any portion thereof, the Clerk of the Board of Supervisors shall record with the County Recorder a written certificate of the release in whole or in part of the lien.

(i) No tentative approval of cancellation may be given until after the Board of Supervisors has caused notice to be given of and has held a public

hearing on the matter. Notice of hearing shall be mailed to each and every owner of property under contract within this agricultural preserve and shall be published pursuant to § 6061 of the Government Code. The owner of any property located in the County of Yolo may protest such cancellation; however, such protest shall be advisory only and shall not be binding upon the Board of Supervisors.

EIGHTH: DIVISION OF SUBJECT PROPERTY. In the event the subject property of the Contract is divided, a Contract identical to the Contract then covering the original parcel shall be executed by OWNER on each parcel created by the division at the time of the division. Any agency making an order of division or COUNTY which has jurisdiction shall require, as a condition of approval of the division, the execution of the Contracts provided for in this paragraph.

NINTH: EXCLUSION OF LAND FROM PRESERVE. Removal of any land under the Contract from an agricultural preserve either by change of boundaries of the preserve or disestablishment of the preserve shall be the equivalent of a notice of non-renewal by COUNTY.

TENTH: SUCCESSORS IN INTEREST. The Contract shall run with the land described in it and shall be binding upon the heirs, successors and assigns of the OWNER and COUNTY.

8. The uses determined by COUNTY to be agricultural uses and uses compatible with the agricultural use of the land within the preserve and subject to contract are as follows:

A. Agricultural Uses:

1. Agriculture, including any customary agricultural buildings and structures, and such uses as, but not limited to, livestock ranges, animal husbandry, field crops, fallow, withdrawal from production pursuant to Federal agricultural programs such as but not limited to that authorized by the Crop and Adjustment Act, tree crops, nurseries and greenhouses together with all necessary equipment and facilities for support and maintenance of the operation.
2. Animal feed yards when more than 1000 feet from any existing dwelling.
3. Hog farms.

B. Compatible Uses:

1. Ranch and farm dwellings appurtenant to a principal agricultural use when located on a parcel containing at least twenty (20) acres.
2. Drilling and operation of oil and gas wells.
3. Electrical distribution substations.
4. Public parks and recreation areas.
5. Living quarters of persons employed on the premises and relatives of the property owner or lessee; but not including labor camps.
6. Mobile homes may be used as living quarters when they are located on land used for agricultural purposes and are appurtenant to such agricultural use, provided that there may not be more than one mobile home for each ten (10) acres of total site area.
7. Temporary shelters for herdsemen including mobile homes, wagons, tents and the like.

8. Guest houses, not rented or otherwise conducted as a business.

9. Home occupations.

10. Offices incidental and necessary to the conduct of a principal permitted use.

11. Private garages, private parking areas, and private stables.

12. Roadside stands for the sale of agricultural products primarily grown in the local area.

13. Name plates and signs appurtenant to any permitted use, including, but not limited to, temporary real estate signs advertising the sale, rental, or lease of the premises upon which the sign is located.

14. Temporary landing strips appurtenant to a principal permitted use.

15. Other accessory uses and buildings customarily appurtenant to a permitted use; including, but not limited to, almond hulling, fruit, grain and bean storage and drying when such products are primarily produced on the premises.

16. Any customary agricultural building, structure or dwelling appurtenant to an agricultural use no longer necessary for the operation of the principal use may be rented or leased for similar use.

17. Public and private hunting clubs with no permanent buildings.

18. The erection, construction, alteration or maintenance of gas, electric, water or communication utility facilities.

19. Public and private hunting clubs with

permanent buildings.

20. Agricultural labor camps.

9. Said Land Use Contracts constitute an enforceable restriction within the meaning of and for the purposes of Article XXVIII of the State Constitution and Article 1.5 (commencing with § 421) of Chapter 3 of Part 2 of Division 1 of the Revenue and Taxation Code.

10. A portion of the land included in said applications and said Contracts is located within one mile of an incorporated city in this County, to wit: the City of Davis.

11. The Clerk of this Board of Supervisors gave two weeks written notice of hearing upon said application to include the parcels covered by said Contracts within a preserve to the City of Davis.

12. The Clerk of this Board gave at least thirty (30) days written notice that the Board of Supervisors intended to consider the execution of said Contracts to the City of Davis.

13. No/A resolution protesting the execution of said Contracts has been filed with the County of Yolo by said City.

14. The County shall become a party to the said Land Use Contracts and the Chairman of the Board of Supervisors is hereby authorized to execute said Contracts on behalf of the County.

15. The Clerk of this Board of Supervisors is directed to file certified copies of this resolution with the County Recorder and State Director of Agriculture, and to record said Land Use Contracts with the County Recorder.

PASSED AND ADOPTED by the Board of Supervisors of the County of Yolo, State of California, this 18th day of October, 197 1, by the following vote:

AYES: Edmonds, Bell, Duncan, Espigares.

NOES: None.

ABSENT: Stephens.

JOSEPH ESPIGARES, JR.

CHAIRMAN OF THE BOARD OF SUPERVISORS
COUNTY OF YOLO, STATE OF CALIFORNIA

ATTEST:

LAURENCE P. HENIGAN, CLERK

BY BARBARA A. RODGERS DEPUTY

(SEAL)

(Rev.8-71)

BOARD OF SUPERVISORS
Yolo County, California
NOTICE OF
PUBLIC HEARING

NOTICE IS HEREBY GIVEN, that October 13, 1971, at 10:30 A.M. has been the date and time set to continue a Public Hearing in the Board of Supervisors' Chambers, Room 207, Yolo County Courthouse, Woodland, California, to consider the following:

Change of Zoning from an A-1 (Agricultural General) Zone to an A-P (Agricultural Preserve) Zone and the establishment of an agricultural preserve for a 160 acre parcel of land located on the southwest corner of the junction of Co.Rd. 32A (Montgomery Avenue) and Co.Rd. 104, and designated as Assessor's Parcel No. 32-100-24, establishment of New Preserve No. 99, as requested by Carolyn Montgomery Towne. PCZF No. 1635.

All interested parties are invited to attend.

Dated: September 14, 1971.

LAURENCE P. HENIGAN,
COUNTY CLERK
EX-Officio Clerk of
the Board of Supervisors
By PETE E. LUCAS,
Deputy

Sept. 25, 1971

EXHIBIT "A"

NEW PRESERVE NO. 99

Property Owner: Carolyn Montgomery Towne, as her sole and separate property

Assessor's Parcel: 32-100-24

All that real property situate in the County of Yolo, State of California, described as follows:

PARCEL A as shown on that map filed in Maps & Surveys Book 8 page 59 of Yolo County Records and more particularly described as follows:

BEGINNING at the center of Section 13, Township 8 North, Range 2 East, M.D.B.&M. and running the South 0° 40' 50" West, along the quarter section line running North and South through said section, 2670.36 feet to the South Quarter corner of Section 13, T. 8 N., R. 2 E.; thence along the section line South 89° 49' 40" East, 2716.22 feet to the Southeast corner of said Section 13; thence North 0° 35' 50" East, along the section line 985.70 feet to a point; thence South 89° 36' 10" East, 2646.40 feet to a point on the quarter section line running North and South through Section 18, Township 8 North, Range 3 East, M.D.B.&M.; thence along said quarter section line North 0° 14' 30" East, 1666.94 feet to the center of said section 18; thence along the quarter section line running East and West through Section 18, south 89° 38' East, 2678.10 feet to the East Quarter corner of said section; thence along the section line North 0° 43' 30" East, 442.76 feet to a point; thence along a line parallel to the quarter section line running East and West through Section 18, North 89° 38' West 5311.31 feet to a point on the section line common to Section 18, T. 8 N., R. 3 E., and Section 13, T. 8 N., R. 2 E., M.D.B.&M.; thence South 01° 05' 30" West, along the section line 442.76 feet to the East Quarter corner of Section 13, T. 8 N., R. 2 E.; thence along the quarter section line running East and West through Section 13, North 89° 25' 30" West, 2712.25 feet to the point of beginning and containing 320.82 acres of land.

EXCEPTING THEREFROM that portion thereof conveyed to Willis J. Towne Jr. by the deed recorded October 16, 1967 in Book 865 of Official Records, page 231.

ALSO EXCEPTING THEREFROM all that portion thereof lying within Section 18, Township 8 North, Range 3 East, M.D.B. & M.

EXHIBIT "B"

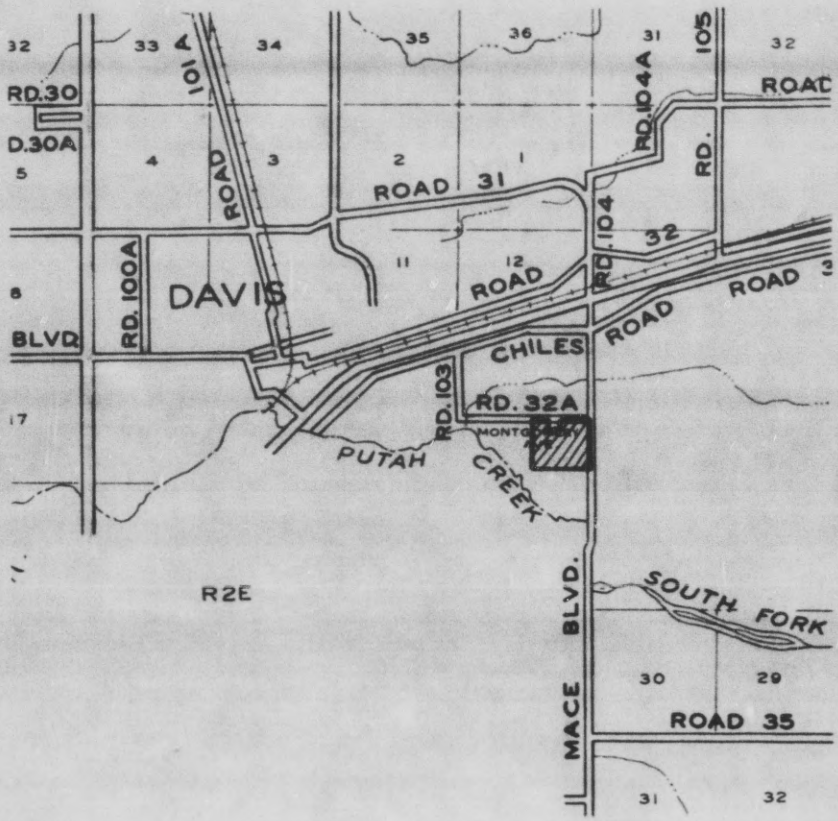

COUNTY OF YOLO
AGRICULTURAL PRESERVE NO. 99

This map delineates said agricultural preserve as amended by Yolo County Board of Supervisors Resolution No. 71-167 adopted on OCTOBER 18, 1971

FILED
OCT 27 1971
LAURENCE P. HENIGAN, Clerk
By BARBARA K. ROGERS

RESOLUTION NO. 71-168

RESOLUTION REQUESTING MODIFICATION OF THE PROPOSED FEDERAL AID URBAN SYSTEM FOR THE COUNTY URBAN AREA PORTION OF SACRAMENTO METROPOLITAN AREA

WHEREAS, the Federal Highway Act of 1970 directed the establishment of a Federal Aid Urban System for the Metropolitan Areas, and

WHEREAS, the Federal Legislation provided that routes on the Urban System shall be selected by appropriate local officials and State Highway Department in cooperation with each other, and

WHEREAS, the Sacramento Regional Area Planning Commission and local agencies of metropolitan Sacramento in cooperation with the Division of Highways, have selected a proposed federal aid urban system within the 1970 Bureau of Census Urbanization Limits conforming to the instructions of the Federal Highway Administration, and

WHEREAS, the proposed of routes of Federal Aid Urban Systems for the Sacramento Metropolitan Area conform to the Federal Functional Classification System of the Region, and

WHEREAS, any available future financing for said Federal Aid Urban System must be used for improvements on the federal aid urban system, and

WHEREAS, there are no Yolo County Roads included in the proposed Federal Aid Urban System.

NOW, THEREFORE BE IT RESOLVED that the Board of Supervisors of the County of Yolo has no objections to the inclusion of the State Highways in Yolo County which have been included in the Federal Aid Urban System.

BE IT FURTHER RESOLVED that the Board of Supervisors of Yolo County is of the opinion that Harbor Boulevard between State

Route 84 and Interstate 80 should be included in the Federal Aid System and does hereby request that the State modify said Federal Aid Urban System to include Harbor Boulevard.

PASSED, APPROVED, AND ADOPTED on this 18th day of October, 1971, by the following vote:

AYES: Edmonds, Bell, Duncan, Espigares.

NOES: None.

ABSENT: Stephens.

Joseph Espigares Jr.
CHAIRMAN OF THE BOARD OF SUPERVISORS
COUNTY OF YOLO, STATE OF CALIFORNIA

ATTEST:

LAURENCE P. HENIGAN CLERK

BY BARBARA A. RODGERS Deputy

APPROVED AS TO FORM:

CHARLES R. MACK
10-27-71

FILED
OCT 18 1971
LAURENCE P. HENIGAN, Clerk
By PETE P. LUCAS
D

RESOLUTION NO. 71-169
Amended

(Resolution Confirming Report of Work)

WHEREAS, the Improvement Act of 1911 in Chapter 27 of Part 3 of Division 7 of the Streets and Highways Code, commencing with § 5870, provides a method for the construction of sidewalks, gutters, pavements, driveways, and curbs and the installation of storm and sanitary drainage facilities, parkway trees, and street lighting facilities in front of properties in any block where such improvements have been constructed theretofore in front of properties in said block consisting more than fifty percent (50%) of the front footage of said block, or where owners of more than sixty percent (60%) of the front footage of the block or of more than sixty percent (60%) of the front footage of the unimproved portion or portions of a block, file a petition requesting the installation of any such improvements; and

WHEREAS, said Chapter 27 also extends to improvements constructed in a place other than in front of a parcel of property which are required for the proper functioning of the improvements in front of the parcel; and

WHEREAS, following and pursuant to proceedings in accordance with said Chapter 27 this Board of Supervisors by Resolution No. 70-14 ordered certain improvements to be constructed following a finding that improvements had been constructed or that the construction had been guaranteed in front of properties constituting more than fifty percent (50%) of the blocks described therein; and

WHEREAS, a petition was filed with the Clerk of this Board on or about December 15, 1969 on behalf of and by all of the affected property owners requesting the improvement of the South side of West Capitol Avenue and the North side of Evergreen Avenue in front of Lots 4 and 5 Carley Acres

Subdivision and that this Board carry out a complete plan of improvement for said avenues described therein, and assess and collect costs in accordance with said Chapter 27, and waiving the 60-day period of Streets and Highways Code § 5879; and

WHEREAS, this Board adopted Resolution No. 69-226 on December 15, 1969, ordering said petition to be filed, designating the Director of Public Works as the Streets Superintendent for improvements under said Chapter 27, and directed him to determine the portion of the South side of West Capitol Avenue and the North side of Evergreen Avenue between Harbor Boulevard and the West line of Lot 5 of the Carly Acres Subdivision as a 1000-foot block; and ordered the construction of the work described in said petition; and

WHEREAS, the Street Superintendent made the determination as to a 1000-foot block; and

WHEREAS, the petition was filed with the Clerk of this Board on or about March 9, 1970, on behalf of and by all of the affected property owners requesting the improvement of the North side of Merkley Avenue within the limits of or in front of the Westport Investment Company property recorded in the Office of the Recorder of the County of Yolo, California, in Book 719 of Official Records at Page 224, and that this Board carry out a complete plan of improvement for said Avenue described therein and assess and collect costs in accordance with said Chapter 27, and waiving the sixty-day period of Streets and Highways Code § 5879 and requesting the Superintendent of Streets to cause the construction to be done immediately upon the order of this Board; and

WHEREAS, this Board adopted Resolution No. 70-32 on March 9, 1970, ordering said petition to be filed designating the Director of Public Works as the Streets Superintendent for improvements

described in said petition; and

WHEREAS, after the adoption of said Resolutions No. 69-226 and No. 70-32, the Street Superintendent commenced and completed plans and specifications for the work referred to in said resolutions and as to each parcel of property referred to in said petition, reviewed the design of the improvements in front of each parcel and those to be constructed in other places required for the proper functioning thereof, with the owner of each parcel or his representative, and each owner or his representative approved the design as to his respective parcel; and

WHEREAS, this Board ordered a public hearing to be held on August 24, 1970 and gave invitation for comments on cost and design; and

WHEREAS, the Superintendent of Streets caused notice of said public hearing to be mailed on August 11, 1970 to each of the owners of property who signed said petitions; and

WHEREAS, at the time and place specified by this Board and set forth in said notice a public hearing was held and there was present and available at said hearing plans and specifications of the improvements proposed to be constructed and estimates of the costs of work as to each respective parcel; and

WHEREAS, there being no protest, at the conclusion of said hearing this Board of Supervisors by Minute Order No. 70-385 approved said plans and specifications and called for bids upon the proposed improvements; and

WHEREAS, no owner of property referred to in said petitions or in said Resolution No. 70-14 commenced or prosecuted to completion with due diligence any of the work referred to in said resolution or petitions; and

WHEREAS, the Superintendent of Streets has caused said work to be performed and completed; and

WHEREAS, the Superintendent of Streets has filed his

Report of Work Chapter 27 Improvements on Portions of West Capitol Avenue, Evergreen Avenue, Harbor Boulevard, Merkley Avenue and Jefferson Boulevard in West Sacramento, California; and

WHEREAS, on August 23, 1971, this Board of Supervisors adopted Resolution No. 71-126 acknowledging filing of Report of Work and fixing Monday, September 20, 1971, at 11:45 o'clock A.M. at the chambers of the Board of Supervisors, Courthouse, Court Street, Woodland, California, as the day, hour and place when this Board would hear and pass upon said Report of Work together with objections or protests, if any; and

WHEREAS, the Superintendent of Streets caused notice of cost of construction to be given by mail and by posting in the manner provided by law; and

WHEREAS, upon the day and hour fixed for the hearing, this Board of Supervisors heard and passed upon the report of the Superintendent of Streets, together with any objections or protests that were raised by any of the property owners liable to be assessed for such construction and any other interested persons; and

WHEREAS, this Board continued said hearing to September 27, 1971, at 2:00 P.M., and during the course of said continued hearing gave instructions for the revision of said Report of Work and further continued said hearing until October 4, 1971 at 2:00 P. M.; and

WHEREAS, on October 4, 1971, an Amended Report of Work was filed with this Board; and

WHEREAS, said Amended Report of Work indicates that all of the improvements constructed by the County of Yolo referred to therein were completed pursuant to Chapter 27 and in accordance with order pursuant thereto given by this Board; and

WHEREAS, the County has advanced the property owners' cost of such improvements constructed pursuant to said resolution and petitions;

NOW, THEREFORE, BE IT RESOLVED, ORDERED AND FOUND by the Board of Supervisors of the County of Yolo as follows:

1. Each of the foregoing recitals is true and correct.

2. There has been substantial compliance with the provisions of said Chapter 27 and of due process of law, and each owner of property referred to in said petitions and resolution had due notice and opportunity to make protest and to perform the work and all the work performed pursuant to said petitions was performed at the request and with the consent of all of the owners of property referred to therein.

3. The Amended Report of Work heretofore filed be and hereby is confirmed.

4. The property owners' cost of constructing improvements at the location described in the said Amended Report of Work is as indicated in said report.

5. Each cost is hereby assessed against the parcels of property described in said report in the manner and amount indicated therein.

6. Said assessments against said parcels of property in said amounts if not paid within five (5) days after their confirmation shall constitute a special assessment against said parcels of property and shall be a lien on said parcels of property in accordance with § 5890 of the Streets and Highways Code.

7. Where any of said assessments on said parcels of property are under Fifty Dollars ($50.00), said assessment shall be collected in accordance with § 5893 of the Streets and Highways Code and are to be added to the next regular bill for taxes levied against said parcels of property.

8. Where any of said assessments on said parcels of property are Fifty Dollars ($50.00) or more, said assessments shall be collected in accordance with § 5895 of the Streets and Highways

rate of seven percent (7%) per annum, with no acceptance of prepayment less than the total sum outstanding at any time plus interest.

9. The Superintendent of Streets is hereby instructed to prepare a notice of lien for each parcel or lot assessed if the assessment is not paid within thirty (30) days after confirmation by the Board of Supervisors and to file said Notice of Lien with the County Recorder.

10. The Superintendent of Streets is further instructed to file said Notice of Lien with the County Auditor and County Tax Collector.

11. For assessments under Fifty Dollars ($50.00) the County Auditor and Tax Collector are hereby instructed to add the amount of the lien to the next regular bill for taxes levied against the lot or parcel.

12. For assessments of Fifty Dollars ($50.00) or more, the County Auditor and County Tax Collector are hereby instructed to collect the payment of the lien in annual installments over a 5-year period at an interest rate of seven (7%) percent per annum and that in the case of assessments so collected no prepayment less than the total sum outstanding at any time plus interest shall be accepted.

PASSED AND ADOPTED by the Board of Supervisors of the County of Yolo, State of California, this 18th day of October, 1971, by the following vote:

AYES: Edmonds, Bell, Duncan, Espigares.

NOES: None.

ABSENT: Stephens.

JOSEPH ESPIGARES, JR.
CHAIRMAN OF THE BOARD OF SUPERVISORS
COUNTY OF YOLO, STATE OF CALIFORNIA

ATTEST:
LAURENCE P. HENIGAN, CLERK

PETE P. LUCAS

FILED
NOV - 1 1971
LAURENCE P. HENIGAN, Clerk
By Deborah Rodgers
Deputy

RESOLUTION NO. 71-170

(Resolution Concerning Delegation of Duties to Director of Public Works during Vacancy of that Position)

IT IS HEREBY RESOLVED by the Board of Supervisors of the County of Yolo that during the time that the position of Director of Public Works is vacant the term "Director of Public Works" as employed in any order, resolution, or ordinance of this Board, any commission, committee, board, body, or officer of the County of Yolo shall be deemed to designate

1. "County Surveyor" in the case of any duty
   a. falling within the duties of the County Surveyor as prescribed by law
   b. which by law this Board is authorized to delegate to the County Surveyor but not to the County Road Commissioner
   c. which by law this Board is authorized to delegate to either or both County Surveyor or Road Commissioner and which this Board has designated the County Surveyor as well as the Director of Public Works
   d. in relation to, or imposed as a condition to or in connection with the grant of a change of zoning, variance, or use permit, issuance of a building permit, or approval of a site plan, or access to a building site, or in connection with review, preparation, approval and filing of land division plats, parcel maps, and preliminary, tentative, or final subdivision maps.
   e. of the "Street Superintendent" under the Improvement Act of 1911, Special Assessment Investigation, Limitation, and Majority Protest Act of 1931,

XEROX COPY

Division 4.5 of the Streets and Highways Code concerning notice of special assessment and foreclosure proceedings, and the Improvement Bond Act of 1915.

2. County Road Commissioner in all other cases including duties falling within the duties of the County Road Commissioner as prescribed by law.

PASSED AND ADOPTED by the Board of Supervisors of the County of Yolo, State of California, this 1st day of November, 1971, by the following vote:

AYES: Edmonds, Bell, Duncan, Stephens, Espigares.

NOES: None.

ABSENT: None.

CHAIRMAN OF THE BOARD OF SUPERVISORS
COUNTY OF YOLO, STATE OF CALIFORNIA

ATTEST:

LAURENCE P. HENIGAN, CLERK

BY Barbara Rodgers DEPUTY

(SEAL)

RECORDED 16447

Documen.

FILED

JAN - 3 1972

LAURENCE P. HENIGAN, Clerk

By Barbara Rodgers Deputy

RESOLUTION NO. 71-171

(Resolution Establishing and/or Enlarging an Agricultural Preserve, Finding Land to be Included in Contracts Not to Lie Within One Mile of City, and Authorizing Execution of Land Use Contracts)

WHEREAS, it is the policy of the County of Yolo to maintain its agricultural economy and prevent unnecessary and premature conversion of land in agricultural use by utilizing the California Land Conservation Act of 1965; and

WHEREAS, the Board of Supervisors finds it can best achieve the County's policy by establishing agricultural preserves and by signing and becoming a party to Land Use Contracts as authorized by said Act; and

WHEREAS, an application has been filed with the Planning Department of the County of Yolo requesting to establish or enlarge the Agricultural Preserves set forth in Attachment 1 attached hereto which is incorporated by reference herein so as to include the territory described in Exhibit "A" attached hereto which is incorporated by reference herein; and

WHEREAS, said application contains the matter required by law and the procedural rules established by this Board of Supervisors; and

WHEREAS, the Planning Department has filed with this Board of Supervisors its report upon the application as to the conformance with the Yolo County General Plan and as to the satisfaction of the conditions for establishment or enlargement of an agricultural preserve; and

WHEREAS, the Planning Commission has held a public hearing upon the application after giving notice in the manner required by the procedural rules established by this Board; and

WHEREAS, at the conclusion of the hearing, the Planning Commission by resolution made its recommendation upon the

(Rev.8-71)

BOOK 1001 PAGE 372

application; and

WHEREAS, the Planning Commission resolution has been filed with the Clerk of this Board and the Clerk of this Board has given notice in the manner required by law, and the procedural rules adopted by this Board; and

WHEREAS, at the time and place set forth in the said notice a public hearing was held by this Board of Supervisors; and

WHEREAS, the owners of real property set forth in said Exhibit "A" have offered to enter into Land Use Contracts of even date with this Resolution and making reference hereto, as authorized by said Conservation Act, which Contracts impose enforceable restrictions on the therein described real property which is located in said Agricultural Preserve and known as the Assessor's Parcels as set forth in said Exhibit "A"; and

WHEREAS, the Board of Supervisors has heard and considered discussion on the restrictions, terms and conditions of the Contracts; and

WHEREAS, in the judgment of this Board of Supervisors, it is in the interest of the County of Yolo to do so;

NOW, THEREFORE, BE IT RESOLVED, ORDERED AND FOUND by the Board of Supervisors of the County of Yolo as follows:

1. Each of the foregoing recitals is true and correct.
2. The action taken by this resolution is in conformance with the Yolo County General Plan.
3. The agricultural preserve which includes the territory described in said Exhibit "A" consists of no less than 160 acres.
4. The territory described in said Exhibit "A"
   a. is designated for agricultural use in the Yolo County General Plan
   b. does not include any parcel less than twenty (20)

BOOK 1001 PAGE 373

acres in area,

c. is predominantly Class I, II, or III soils, or satisfies the purposes of the agricultural preserve in the following ways:

1) tends to maintain the agricultural economy, and

2) tends to prevent premature or unnecessary conversion from agriculture, and

3) tends to assist in the preservation of prime lands, and

4) to preserve lands with public value as open space.

5. Said Agricultural Preserves are hereby declared established or enlarged to include the territory described in said Exhibit "A", for the purpose of defining the bounds of those areas within which the County of Yolo is willing to enter into land use contracts pursuant to the Land Conservation Act of 1965.

6. A map of such agricultural preserves is attached hereto marked Exhibit "B" which is incorporated by reference.

7. The terms and conditions upon which the County of Yolo is willing to enter into land use contracts are as follows:

FIRST: DECLARATION. This Land Use Contract is made and entered into pursuant to the California Land Conservation Act of 1965 as amended (Chapter 7 of Part 1 of Division 1 of Title 5 of the Government Code of California commencing with § 51200), hereinafter referred to as "the Act", including Article 3 of said Act entitled "Contracts" and is subject to

(Rev.8-71)

BOOK 1001 PAGE 374

all of the provisions thereof pertaining to contracts. It is the intent of the parties that the restrictions imposed upon the subject property by this Contract shall constitute those which may be imposed upon property by Contract under the aforementioned Act. The execution and recordation of this Contract shall in no way restrict COUNTY or OWNER from utilizing or benefiting from future conservation or agricultural legislation enacted by the California Legislature. Should COUNTY agree to any provision in any other Contract under the Land Conservation Act which provision is not included herein and OWNER requests the inclusion of such provision in this Contract such provision shall be deemed added to this Contract upon written request of OWNER to COUNTY and any other provision hereof inconsistent with said provision shall be deemed to be of no force and effect to the extent of such inconsistency.

SECOND: RESTRICTIONS. During the term of this Contract and any and all renewals thereof, the subject property shall not be used for any purpose other than agricultural use and the uses determined by COUNTY pursuant to Government Code §§ 51231 or 51238 or by the Land Conservation Act of 1965 as amended to be compatible with the agricultural use of land within this preserve and subject to contract. No structures shall be erected upon subject property except such structures as may be directly related to authorized uses of the land. The parties, through appropriate action by COUNTY'S Board of Supervisors in accordance with the Act and its rules adopted

BOOK 1001 PAGE 375

thereunder, and written consent of OWNER, may from time to time during the term of this Contract and renewals thereof add to and/or delete from said permissible uses of the subject property. If any use otherwise permissible hereunder is not permissible under any planning or zoning restriction now or hereafter applicable to any of the property then it shall likewise be deemed not legally available to OWNER by the provisions of this Contract, and if any use is permissible under any such planning or zoning provision but is not determined as set forth above to be compatible with the agricultural use of land within this preserve and subject to contract, then it shall not be deemed legally available to OWNER hereunder.

THIRD: EMINENT DOMAIN. When any action in eminent domain for the condemnation of the fee title of an entire parcel of land subject to a contract is filed or when such land is acquired in lieu of eminent domain for a public improvement by a public agency or a person or whenever there is any such action or acquisition by the Federal government or any person, instrumentality or agency acting under authority or power of the Federal government, such contract shall be deemed null and void as to the land actually being condemned or so acquired as of the date the action is filed, and for the purposes of establishing value of such land the contract shall be deemed never to have existed.

When such an action to condemn or acquire less than all of a parcel of land subject to a contract is commenced, the contract shall be deemed

(Rev.8-71)

BOOK 1001 PAGE 376

null and void as to the land actually condemned or acquired and shall be disregarded in the valuation process only as to the land actually being taken, unless the remaining land subject to contract will be adversely affected by the condemnation, in which case the value of that damage shall be computed without regard to the contract.

The contract shall be null and void for all land actually taken or acquired; provided, however, that should any such action be dismissed, or should any interest be conveyed for non-public use, the contract shall be reinstated as of the date the action is dismissed or the conveyance is recorded.

FOURTH: TERM AND RENEWAL. The initial term of the Contract shall be for ten (10) years, commencing as of the first day of March next succeeding the date of approval of the Contract by the Board of Supervisors of the County of Yolo, and shall terminate on the last day of February of the tenth (10th) year thereafter. The first day of March shall be deemed to be the "anniversary date" of the Contract, and on the anniversary date of the Contract a year shall be automatically added to the term unless notice of non-renewal is given as herein provided. If either OWNER or COUNTY desires in any year not to renew the Contract, that party shall serve written notice of non-renewal of the Contract upon the other party in advance of the anniversary date. Unless such written notice is served by OWNER at least ninety (90) days prior to the anniversary date or by COUNTY at least sixty (60) days prior to renewal date, the Contract shall be considered renewed as provided

(Rev.8-71)

BOOK 1001 PAGE 377

above. At any time prior to the anniversary date either party may in writing withdraw its notice of non-renewal. Upon request by the OWNER, the Board of Supervisors may authorize OWNER to serve notice of non-renewal on a portion of the land under contract.

FIFTH: NO PUBLIC FUNDS. The OWNER understands that he is not entitled to any public funds by reason of the execution of the Contract or any renewal thereof although the use of the subject property is limited as aforesaid.

SIXTH: TERMINATION. Subject to the procedural conditions contained herein, OWNER may elect to terminate the Contract without penalty when one of the following circumstances is found to exist:

(a) The laws of California cease to implement Article XXVIII of the State Constitution in a manner providing benefits and restrictions substantially similar to those embodied in Article 1.5 (commencing with § 421) of Chapter 3 of Part 2 of Division 1 of the Revenue and Taxation Code. To be substantially similar, it is hereby agreed that said implementing measures must include provisions for a land valuation system basing value of the land on those uses legally available to OWNER as the basis for assessment, and must not require that OWNER permit entry of the public on subject property.

(b) Future conservation or agricultural legislation achieving a substantially similar public benefit is enacted by the California Legislature and is applied to subject property.

(c) The real property tax is abolished as a source

(Rev.8-71)

BOOK 1001 PAGE 378

of revenue.

The following procedures shall be followed to elect the termination of the Contract:

(a) Written notice of the election to terminate the Contract shall be given the Board of Supervisors of Yolo County by OWNER.

(b) The Board of Supervisors shall have thirty (30) calendar days to review the proposal and the information submitted in support thereof.

(c) If the Board does not act within said thirty (30) days to set a hearing within an additional thirty (30) days, it shall effect the termination by recording a notice of termination with the County Recorder and filing a copy thereof with the State Department of Agriculture. If the Board so sets a hearing, it shall give notice to OWNER and shall consider the election to terminate in the same manner as it would a request for cancellation as provided in Section SEVENTH of the Contract.

SEVENTH: CANCELLATION. The Contract may not be cancelled in whole or part except pursuant to a request by OWNER as provided herein.

(a) The Board of Supervisors of COUNTY may approve the cancellation of the Contract only if it finds that cancellation is not inconsistent with the purposes of the California Land Conservation Act and is in the public interest. The existence of an opportunity for another use of the land involved shall not be sufficient reason for the cancellation of the Contract. A potential alternative use of the land may be considered

(Rev.8-71)

BOOK 1001 PAGE 379

only if there is no proximate land not subject to a Land Use Contract pursuant to the Williamson Act suitable for the use to which it is proposed the subject property be put. The uneconomic character of an existing agricultural use shall likewise not be sufficient reason for cancellation of the Contract. The uneconomic character of an existing use may be considered only if there is no other reasonable or comparable agricultural use to which the land may be put.

(b) Prior to any action by the Board of Supervisors giving tentative approval to the cancellation of any contract, the County Assessor shall determine the full cash value of the land as though it were free of the contractural restriction. The Assessor shall multiply such value by the most recent County ratio announced pursuant to § 401 of the Revenue & Taxation Code and shall certify the product to the Board of Supervisors as the cancellation valuation for the purpose of determining the cancellation fee.

(c) Prior to giving tentative approval to the cancellation of the Contract, the Board of Supervisors shall determine and certify to the County Auditor the amount of the cancellation fee which OWNER must pay to the County Treasurer as deferred taxes upon cancellation. That fee shall be an amount equal to 50% of the cancellation valuation of the property; provided, however, if after the date the contract was initially entered into, the publicly announced county ratio of assessed value to full cash value is changed, the percentage

(Rev.8-71)

BOOK 1001 PAGE 380

payment in this subdivision shall be changed so no greater percentage of full cash value will be paid than would have been paid had there been no change in ratio.

(d) If the Board of Supervisors finds that it is in the public interest to do so, it may waive any such payment or any portion thereof, or may make such payment or a portion thereof contingent upon the future use of the land and its economic return to OWNER for a period of time not to exceed the unexpired term of the Contract had it not been cancelled provided:

1) The cancellation is caused by an involuntary transfer or change in the use which may be made of the land, and the land is not immediately used, for a purpose which produces a greater economic return to OWNER; and

2) The Board of Supervisors has determined it is in the best interest of the program to concerve agricultural land use that such payment be either deferred or not required.

(e) When the deferred taxes required by this section are collected, the County Treasurer shall distribute the taxes in accordance with the provisions of Government Code § 51283(d).

(f) Upon tentative approval of the cancellation petition, the Clerk of the Board of Supervisors shall record in the Office of the County Recorder a certificate which shall set forth the name of the owner of such land at the time the Contract was cancelled with the amount of the cancellation fee certified by the Board of Supervisors as being

(Rev.8-71)

BOOK 1401 PAGE 381

due pursuant to this section, the contingency of any waiver or deferment of payments, and a legal description of the property. From the date of recording of such certificate the Contract shall be finally cancelled and, to the extent the cancellation fee has not yet been paid, a lien shall be created and attached against the real property described therein and any other real property owned by the person named therein as the owner and located within the County of Yolo. Such lien shall have the force, effect and priority of a judgment lien. Nothing in this section shall preclude the Board of Supervisors from requiring payment in full of the cancellation fee prior to the cancellation becoming effective.

(g) In no case shall the cancellation of a Contract be final until the notice of cancellation is actually recorded as provided herein. Notwithstanding any provisions of the Revenue & Taxation Code, any payments required by this section shall not create nor impose a lien or charge on the land as to which a contract is cancelled except as herein provided.

(h) Upon the payment of the cancellation fee or any portion thereof, the Clerk of the Board of Supervisors shall record with the County Recorder a written certificate of the release in whole or in part of the lien.

(i) No tentative approval of cancellation may be given until after the Board of Supervisors has caused notice to be given of and has held a public hearing on the matter. Notice of hearing

BOOK 1001 PAGE 382

shall be mailed to each and every owner of property under contract within this agricultural preserve and shall be published pursuant to § 6061 of the Government Code. The owner of any property located in the County of Yolo may protest such cancellation; however, such protest shall be advisory only and shall not be binding upon the Board of Supervisors.

EIGHTH: DIVISION OF SUBJECT PROPERTY. In the event the subject property of the Contract is divided, a Contract identical to the Contract then covering the original parcel shall be executed by OWNER on each parcel created by the division at the time of the division. Any agency making an order of division or COUNTY which has jurisdiction shall require, as a condition of approval of the division, the execution of the Contracts provided for in this paragraph.

NINTH: EXCLUSION OF LAND FROM PRESERVE. Removal of any land under the Contract from an agricultural preserve either by change of boundaries of the preserve or disestablishment of the preserve shall be the equivalent of a notice of non-renewal by COUNTY.

TENTH: SUCCESSORS IN INTEREST. The Contract shall run with the land described in it and shall be binding upon the heirs, successors and assigns of the OWNER and COUNTY.

8. The uses determined by COUNTY to be agricultural uses and uses compatible with the agricultural use of the land within the preserve and subject to contract are as follows:

A. Agricultural Uses:

1. Agriculture, including any customary

(Rev.8-71)

BOOK 1001 PAGE 383

agricultural buildings and structures, and such uses as, but not limited to, livestock ranges, animal husbandry, field crops, fallow, withdrawal from production pursuant to Federal agricultural programs such as but not limited to that authorized by the Crop and Adjustment Act, tree crops, nurseries and greenhouses together with all necessary equipment and facilities for support and maintenance of the operation.

2. Animal feed yards when more than 1000 feet from any existing dwelling.

3. Hog farms.

B. Compatible Uses:

1. Ranch and farm dwellings appurtenant to a principal agricultural use when located on a parcel containing at least twenty (20) acres.

2. Drilling and operation of oil and gas wells.

3. Electrical distribution substations.

4. Public parks and recreation areas.

5. Living quarters of persons employed on the premises and relatives of the property owner or lessee; but not including labor camps.

6. Mobile homes may be used as living quarters when they are located on land used for agricultural purposes and are appurtenant to such agricultural use, provided that there may not be more than one mobile home for each ten (10) acres of total site area.

7. Temporary shelters for herdsmen including mobile homes, wagons, tents and the like.

BOOK 1001 PAGE 384

8. Guest houses, not rented or otherwise conducted as a business.

9. Home occupations.

10. Offices incidental and necessary to the conduct of a principal permitted use.

11. Private garages, private parking areas, and private stables.

12. Roadside stands for the sale of agricultural products primarily grown in the local area.

13. Name plates and signs appurtenant to any permitted use, including, but not limited to, temporary real estate signs advertising the sale, rental, or lease of the premises upon which the sign is located.

14. Temporary landing strips appurtenant to a principal permitted use.

15. Other accessory uses and buildings customarily appurtenant to a permitted use; including, but not limited to, almond hulling, fruit, grain and bean storage and drying when such products are primarily produced on the premises.

16. Any customary agricultural building, structure or dwelling appurtenant to an agricultural use no longer necessary for the operation of the principal use may be rented or leased for similar use.

17. Public and private hunting clubs with no permanent buildings.

18. The erection, construction, alteration or maintenace of gas, electric, water or communication utility facilities.

(Rev.8-71)

BOOK 1001 PAGE 385

19. Public and private hunting clubs with permanent buildings.

20. Agricultural labor camps.

9. Said Land Use Contracts constitute an enforceable restriction within the meaning of and for the purposes of Article XXVIII of the State Constitution and Article 1.5 (commencing with § 421) of Chapter 3 of Part 2 of Division 1 of the Revenue and Taxation Code.

10. No portion of the land included in said applications and said Contracts lies within one mile of any incorporated city in this County.

11. The County shall become a party to said Land Use Contracts and the Chairman of this Board is hereby authorized to execute said Contracts.

12. The Clerk of this Board of Supervisors is directed to file certified copies of this resolution with the County Recorder and State Director of Agriculture and to record said Land Use Contracts with the County Recorder.

PASSED AND ADOPTED by the Board of Supervisors of the County of Yolo, State of California, this 8th day of November, 197 1, by the following vote:

AYES: Edmonds, Bell, Duncan, Stephens, Espigares.

NOES: None.

ABSENT: None.

Joseph Espigares Jr.
CHAIRMAN OF THE BOARD OF SUPERVISORS
COUNTY OF YOLO, STATE OF CALIFORNIA

ATTEST:

LAURENCE P. KENIGAN, CLERK

BY Barbara A Rodgers DEPUTY
(SEAL)

(Rev.8-71)

BOARD OF SUPERVISORS
Yolo County, California
PUBLIC HEARINGS

NOTICE IS HEREBY GIVEN, that November 8, 1971, at 10:30 A.M., has been set as the date and time to hold Public Hearings in the Board of Supervisors' Chambers, Room 207, Yolo County Courthouse, Woodland, California, to consider Change of Zoning from A-1 and or A-E Zone to an A-P Zone and the establishment of agricultural preserves for the following.

SECTION 1:

1 — Change of Zoning from an A-1 (Agricultural General) Zone to an A-P (Agricultural Preserve) Zone and the establishment of an agricultural preserve for a 21.76 acre parcel of land located approximately ¼ mile east of Co.Rd. 97, ¼ mile north of Co.Rd. 24, and designated as Assessing Parcel No. 25-220-73, an Addition to Preserve No. 36, as requested by Gilbert and Vivian Kaster. PCZP No. 1687.

2 — Change of Zoning from A-1 (Agricultural General) Zone to an A-P (Agricultural Preserve) Zone and the establishment of an agricultural preserve for an 80.45 acre parcel of land located on the north side of Co.Rd. 16A at the junction with Co.Rd. 92B, and designated as Assessor's Parcel No. 27-300-12, an Addition to Preserve No. 3, as requested by Emmett C. Cooper. PCZP No. 1646.

3 — Change of Zoning from A-1 (Agricultural General) Zone to an A-P (Agricultural Preserve) Zone and the establishment of an agricultural preserve for a 40 acre parcel of land located on the south side of Co.Rd. 15A (Central Avenue) approximately ¼ mile east of Co.Rd. 14B (Alameda Avenue), and designated as Assessor's Parcel No. 16-250-14, an Addition to Preserve No. 83, as requested by Edwin John and Ruth Slade Davis. PCZP No. 1652.

4 — Change of Zoning from A-1 (Agricultural General) Zone to an A-P (Agricultural Preserve) Zone and the establishment of an agricultural preserve for 280 acres of land located on the east side of Co.Rd. 96 approximately ½ mile north of Co.Rd. 12, and designated as Assessor's Parcel Nos. 19-441-10, 13 and 19, 19-531-01 and 02, an Addition to Preserve No. 2, as requested by James Elmer Taylor aka James Elmer Taylor. PCZP No. 1662.

5 — Change of Zoning from A-1 (Agricultural General) Zone to an A-P (Agricultural Preserve) Zone and the establishment of an agricultural preserve for 152.86 acres of land located on the west side of Co.Rd. 103, ¼ mile north of Co.Rd. 12B, and designated as Assessor's Parcel No. 27-220-04, an Addition to Preserve No. 4, as requested by Walter H. Short, Erwin Short, Guardian of the Estate of Peter Dennis Short. PCZP No. 1663.

6 — Change of Zoning from an A-1 (Agricultural General) Zone to an A-P (Agricultural Preserve) Zone and the establishment of an agricultural preserve for a 44.3 acre parcel of land located between Co.Rd. 47 and Cache Creek east of Highway 16, and designated as Assessor's Parcel No. 18-250-06, an Addition to Preserve No. 20, as requested by Effie G. Kinder. PCZP No. 1646.

7 — Change of Zoning from an A-E (Agricultural Exclusive) Zone to an A-P (Agricultural Preserve) Zone and the establishment of an agricultural preserve for a 146 acre parcel of land located on the west side of Co.Rd. 93 approximately one-third mile north of Co.Rd. 12, and designated as Assessor's Parcel No. 19-272-19, an Addition to Preserve No. 44, as requested by Laverne M. Hermle and Harold J. Hermle. PCZP No. 1645.

8 — Change of Zoning from an A-E (Agricultural Exclusive) Zone to an A-P (Agricultural Preserve) Zone and the establishment of an agricultural preserve for a 160 acre parcel of land located on the northwest corner of the intersection of Co.Rds. 12 and 94, and designated as Assessor's Parcel No. 19-272-18, an Addition to Preserve No. 44, as requested by LaVerne M. Hermle and Elizabeth J. Hermle. PCZP No. 1645.

9 — Change of Zoning from an A-1 (Agricultural General) Zone to an A-P (Agricultural Preserve) Zone and the establishment of an agricultural preserve for a 0.4-acre parcel of land located on the south side of Co.Rd. 15, ¼ mile west of Co.Rd. 99D, and designated as Assessor's Parcel No. 27-350-02, an Addition to Preserve No. 3, as requested by E. J. and Elizabeth A. Witham. PCZP No. 1647.

10 — Change of Zoning from an A-1 (Agricultural General) Zone to an A-P (Agricultural Preserve) Zone and the establishment of an agricultural preserve for a 40-acre parcel of land located on the west side of the Sacramento River Deep Water Channel approximately ½ mile south of Co.Rd. 155, and designated as Assessor's Parcel No. 33-020-26, an Addition to Preserve No. 1, as requested by Alex J. Kerr, William F. Cutler, Brooks Pringle, Laura R. Quiros & James L. Gother. PCZP No. 1660.

11 — Change of Zoning from an A-1 (Agricultural General) Zone to an A-P (Agricultural Preserve) Zone and the establishment of an agricultural preserve for 152.68 acres of land located on the west side of Co.Rd. 17A, and designated as Assessor's Parcel Nos. 47-220-01, 14, 17 and 35, an Addition to Preserve No. 49, as requested by Verna A. Pearson. PCZP No. 1669.

12 — Change of Zoning from an A-1 (Agricultural General) Zone to an A-P (Agricultural Preserve) Zone and the establishment of an agricultural preserve for 155.58 acres of land located between Co.Rds. 16 and 17 on the west side of Co.Rd. 94, and designated as Assessor's Parcel Nos. 25-240-04, 28 and 27, an Addition to Preserve No. 36, as requested by Philip G. Larmer and Phil G. Larmer and Mildred E. Larmer. PCZP No. 1650.

13 — Change of Zoning from an A-1 (Agricultural General) Zone to an A-P (Agricultural Preserve) Zone and the establishment of an agricultural preserve for an 80-acre parcel of land located on the southeast corner of the intersection of Co.Rds. 16 and 16, and designated as Assessor's Parcel No. 19-361-01, an Addition to Preserve No. 3, as requested by Frederick Charles Culbertson. PCZP No. 1651.

14 — Change of Zoning from an A-1 (Agricultural General) Zone to an A-P (Agricultural Preserve) Zone and the establishment of an agricultural preserve for a 49.23 acre parcel of land located on the northwest corner of the junction of Co.Rds. 48 and 24, west of Highway 16, and designated as Assessor's Parcel No. 10-541-06, an Addition to Preserve No. 8, as requested by Dorothy C. and Arthur I. Marcum. PCZP No. 1653.

15 — Change of Zoning from an A-1 (Agricultural General) Zone to an A-P (Agricultural Preserve) Zone and the establishment of an agricultural preserve for a 26-acre parcel of land located on the west side of Co.Rd. 87 approximately 1 mile north of State Highway 16, and designated as Assessor's Parcel No. 21-470-03, an Addition to Preserve No. 45, as requested by Ben and Ella Mae Brandon. PCZP No. 1653.

16 — Change of Zoning from an A-1 (Agricultural General) Zone to an A-P (Agricultural Preserve) Zone and the establishment of an agricultural preserve for 320 acres of land located on the south side of Co.Rd. 6 and on the west side of Co.Rd. 89, and designated as Assessor's Parcel No. 19-191-27 and 29, an Addition to Preserve No. 41, as requested by Margaret Edith Stevens. PCZP No. 1654.

17 — Change of Zoning from an A-1 (Agricultural General) Zone to an A-P (Agricultural Preserve) Zone and the establishment of an agricultural preserve for a 37.5-acre parcel of land located on the west side of Co.Rd. 92F approximately ½ mile south of Co.Rd. 32, and designated as Assessor's Parcel No. 10-060-01, an Addition to Preserve No. 39, as requested by James E. and Antoinette R. Reis. PCZP No. 1655.

18 — Change of Zoning from an A-1 (Agricultural General) Zone to an A-P (Agricultural Preserve) Zone and the establishment of an agricultural preserve for a 20-acre parcel of land located on the south side of Co.Rd. 32 west of the junction with Co.Rd. 91A, and designated as Assessor's Parcel No. 26-080-04, an Addition to Preserve No. 39, as requested by Emil Reis, James E. Reis and Antoinette R. Reis. PCZP No. 1656.

19 — Change of Zoning from an A-1 (Agricultural General) Zone to an A-P (Agricultural Preserve) Zone and the establishment of an agricultural preserve for a 21.3-acre parcel of land located on the east side of Co.Rd. 96, ½ mile north of Co.Rd. 29, and designated as Assessor's Parcel No. 40-170-04, an Addition to Preserve No. 47, as requested by J. E. Renaud. PCZP No. 1658.

20 — Change of Zoning from an A-1 (Agricultural General) Zone to an A-P (Agricultural Preserve) Zone and the establishment of an agricultural preserve for 36 acres of land located on the southeast corner of Co.Rds. 91A and 16A, and designated as Assessor's Parcel Nos. 27-190-03 and 14, an Addition to Preserve No. 3, as requested by Tomio and Lucy Uno. PCZP No. 1658.

21 — Change of Zoning from an A-1 (Agricultural General) Zone to an A-P (Agricultural Preserve) Zone and the establishment of an agricultural preserve for a 159 acre parcel of land located on the west side of Co.Rd. 97, one-third mile south of Co.Rd. 24, and designated as Assessor's Parcel No. 40-060-07, an Addition to Preserve No. 34, as requested by Andrew Z. and Russell Brandon. PCZP No. 1663.

22 — Change of Zoning from an A-1 (Agricultural General) Zone to an A-P (Agricultural Preserve) Zone and the establishment of an agricultural preserve for 67.84 acres of land located on the south side of State Highway 16A, 1 mile west of Co.Rd. 96, and designated as Assessor's Parcel Nos. 21-390-02 and 07, an Addition to Preserve No. 45, as requested by John M. Craig. PCZP No. 1629.

23 — Change of Zoning from an A-1 (Agricultural General) Zone to an A-P (Agricultural Preserve) Zone and the establishment of an agricultural preserve for a 32.35-acre parcel of land located on the northeast corner of the junction of Co.Rds. 85B and 32A, and designated as Assessor's Parcel No. 21-590-12, an Addition to Preserve No. 45, as requested by Hennessy & Ethel M. Ericsson. PCZP No. 1660.

24 — Change of Zoning from an A-1 (Agricultural General) Zone to an A-P (Agricultural Preserve) Zone and the establishment of an agricultural preserve for 87 acres of land located on the northwest corner of the junction of Co.Rds. 85B and 18B, and designated as Assessor's Parcel No. 25-190-02, an Addition to Preserve No. 14, as requested by Russell and Adeline Dale Brandon. PCZP No. 1661.

25 — Change of Zoning from an A-1 (Agricultural General) Zone to an A-P (Agricultural Preserve) Zone and the establishment of an agricultural preserve for a 240 acre parcel of land located on the north side of Co.Rd. 18, approximately ¼ mile west of Co.Rd. 95, and designated as Assessor's Parcel No. 25-010-20, an Addition to Preserve No. 14, as requested by Russell and Adeline Brandon. PCZP No. 1665.

26 — Change of Zoning from an A-1 (Agricultural General) Zone to an A-P (Agricultural Preserve) Zone and the establishment of an agricultural preserve for a 105.09-acre parcel of land located on the southwest corner of the intersection of Co.Rds. 4A and State Highway 16, and designated as Assessor's Parcel No. 24-240, an Addition to Preserve No. 26, as requested by John A. Grahl and Mary L. Stinson. PCZP No. 1666.

27 — Change of Zoning from an A-1 (Agricultural General) Zone to an A-P (Agricultural Preserve) Zone and the establishment of an agricultural preserve for a 40-acre parcel of land located on the south side of State Highway 16 north of the junction of Co.Rd. 94B, and designated as Assessor's Parcel No. 21-052-12, an Addition to Preserve No. 44, as requested by John F. and Diane M. Wallace. PCZP No. 1671.

28 — Change of Zoning from an A-1 (Agricultural General) Zone to an A-P (Agricultural Preserve) Zone and the establishment of an agricultural preserve for a 160-acre parcel of land located on the east side of Co.Rd. 24A and the west side of the extension of Co.Rd. 105, and designated as Assessor's Parcel No. 33-170-08, an Addition to Preserve No. 45, as requested by J. A. and Frances Thompson. PCZP No. 1673.

29 — Change of Zoning from an A-1 (Agricultural General) Zone to an A-P (Agricultural Preserve) Zone and the establishment of an agricultural preserve for 960 acres of land located 2 miles west of State Highway 16 approximately 1 mile west of the end of Co.Rd. 85, and designated as Assessor's Parcel No. 34-400-12, 14, 17 and 25, an Addition to Preserve No. 8, as requested by Thomas and Charles J. Hill. PCZP No. 1674.

30 — Change of Zoning from an A-1 (Agricultural General) Zone to an A-P (Agricultural Preserve) Zone and the establishment of an agricultural preserve for 480 acres of land, 320 acres of which is located on the southwest corner of the junction of Co.Rds. 27 and 94, and the 160 acres of which is located on the west side of Co.Rd. 93, ½ mile south of Co.Rd. 32, and designated as Assessor's Parcel Nos. 40-130-04 and 40-130-04, an Addition to Preserve No. 47, as requested by Frank R. and Lettie May Snodgrass. PCZP No. 1675.

31 — Change of Zoning from an A-1 (Agricultural General) Zone to an A-P (Agricultural Preserve) Zone and the establishment of an agricultural preserve for 99.56 acres of land located on the southeast corner of the intersection of Co.Rd. 157 (Norris Courtland Rd.) and Co.Rd. 150 (Z-Line Rd.), and designated as Assessor's Parcel No. 14-410-07 and 13, an Addition to Preserve No. 64, as requested by William H. and Elizabeth Marcum, Lois L. and Herbert J. Hyun. PCZP No. 1677.

32 — Change of Zoning from an A-1 (Agricultural General) Zone to an A-P (Agricultural Preserve) Zone and the establishment of an agricultural preserve for a 47.36-acre parcel of land located on the north side of Co.Rd. 102 (Clarksburg Rd.) approximately ¼ mile west of Co.Rd. 144, and designated as Assessor's Parcel No. 14-240-45, an Addition to Preserve No. 64, as requested by Ralph R. Perry. PCZP No. 1679.

33 — Change of Zoning from an A-1 (Agricultural General) Zone to an A-P (Agricultural Preserve) Zone and the establishment of an agricultural preserve for a 40-acre parcel of land located on the west side of Jefferson Blvd., approximately ½ mile north of Co.Rd. 157 (Clarksburg Rd.), and designated as Assessor's Parcel No. 14-240-10, an Addition to Preserve No. 97, as requested by James R. and Betty Genevieve Richards. PCZP No. 1680.

34 — Change of Zoning from an A-1 (Agricultural General) Zone to an A-P (Agricultural Preserve) Zone and the establishment of an agricultural preserve for a 160.23-acre parcel of land located 2 miles south of Co.Rd. 32, and designated as Assessor's Parcel No. 14-110-13, an Addition to Preserve No. 35, as requested by Adolph and Bernice Pilsen. PCZP No. 1681.

35 — Change of Zoning from an A-1 (Agricultural General) Zone to an A-P (Agricultural Preserve) Zone and the establishment of an agricultural preserve for a 160-acre parcel of land located 2½ miles south of Co.Rd. 32, and 2½ miles east of State Highway 16, and designated as Assessor's Parcel No. 14-120-02, an Addition to Preserve No. 35, as requested by Roy L. and Jeffrey D. Pilsen, and Bernice Hayes Pilsen, and Adolph Pilsen. PCZP No. 1682.

36 — Change of Zoning from an A-1 (Agricultural General) Zone to an A-P (Agricultural Preserve) Zone and the establishment of an agricultural preserve for a 94.35-acre parcel of land located on the northeast corner of the intersection of Jefferson Blvd. and Co.Rd. 33 (Gallinger Rd.), and designated as Assessor's Parcel No. 14-150-04, an Addition to Preserve No. 97, as requested by Helen Hislop Huntley. PCZP No. 1683.

37 — Change of Zoning from an A-1 (Agricultural General) Zone to an A-P (Agricultural Preserve) Zone and the establishment of an agricultural preserve for a 114.13-acre parcel of land located on the west side of Jefferson Blvd., one-third mile south of Co.Rd. 102 (Gallinger Rd.), and designated as Assessor's Parcel No. 14-240-23, an Addition to Preserve No. 97, as requested by Helen Hislop Huntley. PCZP No. 1684.

38 — Change of Zoning from an A-1 (Agricultural General) Zone to an A-P (Agricultural Preserve) Zone and the establishment of an agricultural preserve for a 33-acre parcel of land located on the south side of Co.Rd. 102 (Clarksburg Rd.), ¼ mile west of Co.Rd. 144, and designated as Assessor's Parcel No. 14-240-44, an Addition to Preserve No. 97, as requested by Helen H. Huntley and Betty Genevieve Richards. PCZP No. 1685.

Attachment 1

SECTION 7

1 — Change of Zoning from an A-1 (Agricultural General) Zone to an A-P (Agricultural Preserve) Zone and the establishment of an agricultural preserve for 303.01 acres located on the northwest corner of the intersection of Interstate 90 and Co. Rd. 24, and designated as Assessor's Parcel No. 31.350.29, an Addition to Preserve No. 34, as requested by Lloyd M. and Ilene T. Eveland and Felix and Kathryn S. Karrer. PCZF No. 1684.

2 — Change of Zoning from an A-1 (Agricultural General) Zone to an A-P (Agricultural Preserve) Zone and the establishment of an agricultural preserve for 118.1 acres of land located on the east side of Co. Rd. 101 at its junction with Co. Rd. 13, and designated as Assessor's Parcel Nos. 19.351.18 and 19, an Addition to Preserve No. 31, as requested by Lloyd M. and Ilene T. Eveland, Felix and Kathryn Karrer. PCZF No. 1687.

3 — Change of Zoning from an A-1 (Agricultural General) Zone to an A-P (Agricultural Preserve) Zone and the establishment of an agricultural preserve for 339.84 acres of land located ½ mile north of Co. Rd. 132, 2 miles east of Ct. Rd. 164, and designated as Assessor's Parcel Nos. 33.170.16; 33.190.13 and 14, an Addition to Preserve No. 88, as requested by Skyridders Duck Club, by H. E. Jones, President and J. H. Yancey, Secretary. PCZF No. 1688.

4 — Change of Zoning from an A-1 (Agricultural General) Zone to an A-P (Agricultural Preserve) Zone and the establishment of an agricultural preserve for 191.15 acres of land located ¼ mile west of the Deep Water Channel, ½ mile north of the alignment of Co. Rd. 153, and designated as Assessor's Parcel No. 33.320.20, an Addition to Preserve No. 87, as requested by Nick Martinelli, Jr. and Doreen L. Martinelli. PCZF No. 1689.

5 — Change of Zoning from an A-1 (Agricultural General) Zone to an A-P (Agricultural Preserve) Zone and the establishment of an agricultural preserve for 37.4 acres of land located on the south side of State Highway 14, and designated as Assessor's Parcel Nos. 21.310.19 and 21, an Addition to Preserve No. 45, as requested by Lawrence V. and Marion H. Stephens. PCZF No. 1691.

6 — Change of zoning from an A-1 (Agricultural General) Zone to an A-P (Agricultural Preserve) Zone and the establishment of an agricultural preserve for a 345.91 acre parcel of land located on the west side of Co. Rd. 91E, approximately ¼ mile south of Co. Rd. 108, and designated as Assessor's Parcel No. 19.445.14, an Addition to Preserve No. 36, as requested by John Christopher Cooling and Evelyn Cooling. PCZF No. 1693.

7 — Change of Zoning from an A-1 (Agricultural General) Zone to an A-P (Agricultural Preserve) Zone and the establishment of an agricultural preserve for a 232.24 acre parcel of land located on the east side of State Highway 14, one mile north of Co. Rd. 71, and designated as Assessor's Parcel No. 19.342.02, an Addition to Preserve No. 8, as requested by Theodore L. and Julia Marie Vieu. PCZF No. 1696.

8 — Change of Zoning from an A-1 (Agricultural General) Zone to an A-P (Agricultural Preserve) Zone and the establishment of an agricultural preserve for a 93.27 acre parcel of land located on the east side of Co. Rd. 95 at its junction with Co. Rd. 18 extending on part to Co. Rd. 18B, and designated as Assessor's Parcels No. 33.300.04, an Addition to Preserve No. 71, as requested by Cermardi Stors, Mark Frederick Stars and Paul Stephens Stars. PCZF No. 1697.

9 — Change of Zoning from an A-1 (Agricultural General) Zone to an A-P (Agricultural Preserve) Zone and the establishment of an agricultural preserve for a 124.46 acre parcel of land located on the south side of Co. Rd. 134 (Central Avenue) approximately ¼ mile west of its junction with Co. Rd. 111A, and designated as Assessor's Parcel No. 16.370.13, an Addition to Preserve No. 83, as requested by Virginia R. Slater and Virginia R. Slater, Trustee under the Will of Colby E. Slater. PCZF No. 1700.

10 — Change of Zoning from an A-1 (Agricultural General) Zone to an A-P (Agricultural Preserve) Zone and the establishment of an agricultural preserve for a 159.05 acre parcel of land located on the southwest corner of the intersection of Co. Rd. 134 (Central Ave.) and Co. Rd. 164 (Nehmelgards Rd.), and designated as Assessor's Parcel No. 16.370.04, an Addition to Preserve No. 83, as requested by Virginia R. Slater and Virginia R. Slater, Trustee under the Will of Colby E. Slater. PCZF No. 1701.

11 — Change of Zoning from an A-1 (Agricultural General) Zone to an A-P (Agricultural Preserve) Zone and the establishment of an agricultural preserve for a 40 acre parcel of land located on the south side of Co. Rd. 134 (Central Ave.) at the junction with Co. Rd. 111A (Tyler Rd.), and designated as Assessor's Parcel No. 16.370.03, an Addition to Preserve No. 87, as requested by Bernice A. Kroll aka Burnice A. Kroll. PCZF No. 1702.

12 — Change of Zoning from an A-1 (Agricultural General) Zone to an A-P (Agricultural Preserve) Zone and the establishment of an agricultural preserve for a 138.63 acre parcel of land located on the southeast corner of the intersection of Co. Rd. 95 and State Highway 14, and designated as Assessor's Parcel No. 35.300.25, an Addition to Preserve No. 10, as requested by Robert J. and Jewell L. Rooney. PCZF No. 1704.

13 — Change of Zoning from an A-1 (Agricultural General) Zone to an A-P (Agricultural Preserve) Zone and the establishment of an agricultural preserve for 160 acres of land located 2½ miles southwest of State Highway 14, 2½ miles west of the end of Co. Rd. 41, and designated as Assessor's Parcel Nos. 16.306.09 and 21, an Addition to Preserve No. 8, as requested by Harold R. Henry and Mamie K. Henry. PCZF No. 1710.

14 — Change of Zoning from an A-1 (Agricultural General) Zone to an A-P (Agricultural Preserve) Zone and the establishment of an agricultural preserve for a 78.36 acre parcel of land located on the northwest corner of the junction of Jefferson Blvd. and Co. Rd. 91E, and designated as Assessor's Parcel No. 16.301.09, an Addition to Preserve No. 89, as requested by Kary Shizuko Sakata. PCZF No. 1709.

15 — Change of Zoning from an A-1 (Agricultural General) Zone to an A-P (Agricultural Preserve) Zone and the establishment of an agricultural preserve for a 132.17 acre parcel of land located on the northeast corner of the junction of Co. Rd. 142 and Co. Rd. 144 (Elk Slough Rd.), and designated as Assessor's Parcel No. 16.310.01, an Addition to Preserve No. 80, as requested by Graham Darrell Connor, Vera E. Sherwood and Darrell Connor. PCZF No. 1706.

16 — Change of Zoning from an A-1 (Agricultural General) Zone to an A-P (Agricultural Preserve) Zone and the establishment of an agricultural preserve for 83.3 acres of land, 82 acres of which is located on the west side of State Highway 16 approximately ½ mile south of Co. Rd. 43, and 0.8 acres of which is located on the west side of State Highway 16 approximately 1 mile south of Co. Rd. 43, and designated as Assessor's Parcel Nos. 16.231.01 and 01, 16.231.05, an Addition to Preserve No. 35, as requested by Bernard P. Lloyd aka Bernard Preston Lloyd and Maxine R. Lloyd. PCZF No. 1709.

17 — Change of Zoning from an A-1 (Agricultural General) Zone to an A-P (Agricultural Preserve) Zone and the establishment of an agricultural preserve for a 135.73 acre parcel of land located on the east side of Co. Rd. 144 (Elk Slough Rd.) approximately ½ mile north of Ct. Rd. 140, and designated as Assessor's Parcel No. 16.310.06, an Addition to Preserve No. 80, as requested by Darrell Connor, Graham Darrell Connor, Vera E. Connor and Pearl M. Connor. PCZF No. 1710.

18 — Change of Zoning from an A-1 (Agricultural General) Zone to an A-P (Agricultural Preserve) Zone and the establishment of an agricultural preserve for a 54.61 acre parcel of land located on the east side of Co. Rd. 89, ½ mile south of Co. Rd. 29A, and designated as Assessor's Parcel No. 21.340.01, an Addition to Preserve No. 12, as requested by Earl Dudley Russell. PCZF No. 1713.

19 — Change of Zoning from an A-1 (Agricultural General) Zone to an A-P (Agricultural Preserve) Zone and the establishment of an agricultural preserve for a 312.07 acre parcel of land located on the west side of Co. Rd. 117, 2 miles north of Highway 16, and designated as Assessor's Parcel Nos. 27.110.07, an Addition to Preserve No. 10, as requested by Joseph and Daisy B. Verros. PCZF No. 1714.

20 — Change of Zoning from an A-1 (Agricultural General) Zone to an A-P (Agricultural Preserve) Zone and the establishment of an agricultural preserve for a 14.79 acre parcel of land located on the northwest corner of the intersection of Co. Rds. 34 and 97, and designated as Assessor's Parcel No. 33.210.47, an Addition to Preserve No. 34, as requested by Fred and Helen Hendrick. PCZF No. 1716.

21 — Change of Zoning from an A-1 (Agricultural General) Zone to an A-P (Agricultural Preserve) Zone and the establishment of an agricultural preserve for 42.70 acres of land located on the west side of Co. Rd. 91A, at the junction with Co. Rd. 118A, and designated as Assessor's Parcel Nos. 25.120.02 and 25.240.15, an Addition to Preserve No. 81, as requested by Florence Caroline Stephens, formerly Florence Caroline Merritt. PCZF No. 1719.

SECTION 8

1 — Change of Zoning from an A-1 (Agricultural General) Zone to an A-P (Agricultural Preserve) Zone and the establishment of an agricultural preserve for 1307 acres of land, 1187 acres of which is located between Co. Rds. 29 and 29A, on both sides of Co. Rd. 91, and 120 acres of which is located on the east side of Co. Rd. 91E, ½ mile north of Co. Rd. 31, and designated as Assessor's Parcel Nos. 39.110.01; 40.150.04, 05, 06 and 08; 40.160.04 and 08; 40.180.01, an Addition to Preserve No. 39, as requested by Bank of America, Executor of the Estate of John D. Swanson. PCZF No. 1685.

2 — Change of Zoning from an A-1 (Agricultural General) Zone to an A-P (Agricultural Preserve) Zone and the establishment of an agricultural preserve for a 58.19 acre parcel of land located between Co. Rds. 11 and 12A approximately ½ mile east of Co. Rd. 91B, and designated as Assessor's Parcel No. 19.281.99, an Addition to Preserve No. 49, as requested by Blaine H. and Mary Lee Sloan and John E. and Genevieve L. Siler. PCZF No. 1687.

3 — Change of Zoning from an A-1 (Agricultural General) Zone to an A-P (Agricultural Preserve) Zone and the establishment of an agricultural preserve for a 165.16 acre parcel of land located on the north side of Co. Rds. 29 and the west side of the S. P. R. R. extending west in part to Highway 113, and designated as Assessor's Parcel No. 41.110.01, an Addition to Preserve No. 66, as requested by Florence Caroline Stephens. PCZF No. 1717.

4 — Change of Zoning from an A-1 (Agricultural General) Zone to an A-P (Agricultural Preserve) Zone and the establishment of an agricultural preserve for a 233.76 acre parcel of land located on the south side of Co. Rd. 29, 1½ mile west of its junction with Co. Rd. 105, and designated as Assessor's Parcel No. 42.120.03, an Addition to Preserve No. 66, as requested by Fred C. Hendrick. PCZF No. 1722.

5 — Change of Zoning from an A-1 (Agricultural General) Zone to an A-P (Agricultural Preserve) Zone and the establishment of an agricultural preserve for a 302.45 acre parcel of land located on the north side of Co. Rd. 29, east of the junction of Co. Rds. 101A, and designated as Assessor's Parcel No. 42.120.02, an Addition to Preserve No. 66, as requested by Fred C. and Helen E. Hendrick. PCZF No. 1723.

6 — Change of Zoning from an A-1 (Agricultural General) Zone to an A-P (Agricultural Preserve) Zone and the establishment of an agricultural preserve for 819.21 acres of land located on the northwest corner of the intersection of Co. Rd. 151 (Hollow Point Rd.) and Jefferson Blvd., and designated as Assessor's Parcel Nos. 16.110.02 and 03, an Addition to Preserve No. 87, as requested by Alfred B. Parsons. PCZF No. 1724.

7 — Change of Zoning from an A-1 (Agricultural General) Zone to an A-P (Agricultural Preserve) Zone and the establishment of an agricultural preserve for 737.51 acres of land located east of State Highway 16 and north of Co. Rd. 41, extending easterly approximately 3½ miles, and designated as Assessor's Parcel Nos. 10.410.01 and 02; 10.540.11, an Addition to Preserve No. 47, as requested by Georgia E. Hamlet (now known as Georgia B. Hunter) and Lillian B. Everett. PCZF No. 1725.

8 — Change of Zoning from an A-1 (Agricultural General) Zone to an A-P (Agricultural Preserve) Zone and the establishment of an agricultural preserve for a 40-acre parcel of land located on the south side of Co. Rd. 41 and the west side of Cache Creek, ½ mile east of State Highway 16, and designated as Assessor's Parcel No. 10.540.08, an Addition to Preserve No. 47, as requested by Lillian B. Everett. PCZF No. 1726.

9 — Change of Zoning from an A-1 (Agricultural General) Zone to an A-P (Agricultural Preserve) Zone and the establishment of an agricultural preserve for a 130-acre parcel of land located between Co. Rds. 142 and 144, and Elk Slough, northwest of the junction of Co. Rds. 142 and 144, and designated as Assessor's Parcel No. 43.110.20, an Addition to Preserve No. 80, as requested by Roger W. Swanson, Mrs. Carol L. Craig, F. Swanson, Mrs. Carol L. Swanson. PCZF No. 1727.

10 — Change of Zoning from an A-1 (Agricultural General) Zone to an A-P (Agricultural Preserve) Zone and the establishment of an agricultural preserve for 74.45 acres of land located between Co. Rd. 144 (Nethenlands Rd.) and Elk Slough northwest of the junction of Co. Rds. 142 and 144, and designated as Assessor's Parcel Nos. 16.280.12, and 19, an Addition to Preserve No. 80, as requested by Craig F. and Carol Lee Swanson. PCZF No. 1728.

11 — Change of Zoning from an A-1 (Agricultural General) Zone to an A-P (Agricultural Preserve) Zone and the establishment of an agricultural preserve for 71.89 acres of land located on the northwest corner of the junction of Co. Rds. 23 and 36A, and designated as Assessor's Parcel Nos. 31.400.27, 28, 29 and 52, an Addition to Preserve No. 75, as requested by Paul and Tamiyo Matsumura. PCZF No. 1729.

12 — Change of Zoning from an A-1 (Agricultural General) Zone to an A-P (Agricultural Preserve) Zone and the establishment of an agricultural preserve for a 60-acre parcel of land located on the northeast corner of the junction of Co. Rds. 104 and 36A, and designated as Assessor's Parcel No. 33.170.05, an Addition to Preserve No. 60, as requested by Gerald S. and Elaine Sevaly. PCZF No. 1730.

13 — Change of Zoning from an A-1 (Agricultural General) Zone to an A-P (Agricultural Preserve) Zone and the establishment of an agricultural preserve for a 75-acre parcel of land located on the west side of State Highway 16, approximately ½ mile south of Co. Rd. 46, and designated as Assessor's Parcel No. 10.561.01, an Addition to Preserve No. 5, as requested by Louis L. and Alice C. Coelho. PCZF No. 1731.

14 — Change of Zoning from an A-1 (Agricultural General) Zone to an A-P (Agricultural Preserve) Zone and the establishment of an agricultural preserve for 83.11 acres of land located on the west side of State Highway 16 and south of Co. Rd. 46 extending ½ mile and mile beyond the end of Co. Rd. 46, and designated as Assessor's Parcel Nos. 10.561.08 and 09; 10.541.12, an Addition to Preserve No. 76, as requested by Louis L. Patrico. PCZF No. 1732.

15 — Change of Zoning from an A-1 (Agricultural General) Zone to an A-P (Agricultural Preserve) Zone and the establishment of an agricultural preserve for a 71.14 acre parcel of land located on the north side of Co. Rd. 32, ½ mile east of Co. Rd. 96, and designated as Assessor's Parcel No. 40.120.13, an Addition to Preserve No. 9, as requested by Frank Rocha and Manuel Macedo. PCZF No. 1733.

14 — Change of Zoning from an A-1 (Agricultural General) Zone to an A-P (Agricultural Preserve) Zone and the establishment of an agricultural preserve for 318.60 acres of land located on both sides of State Highway 5, approximately ¼ mile north of Co.Rd. 42, and designated as Assessor's Parcel Nos. 14-243-00 and 00, 16-242-00, an Addition to Preserve No. 26, as requested by Henry Ribbs and Nate Ribbs. PCZF No. 1734.

15 — Change of Zoning from A-1 (Agricultural General) Zone to an A-P (Agricultural Preserve) Zone and the establishment of an agricultural preserve for 484.11 acres of land located on the southeast corner of the junction of Co.Rd. 101 and 16 on both sides of the S.P.R.R. tracks, and designated as Assessor's Parcel Nos. 27-020-01, 41 and 42, an Addition to Preserve No. 4, as requested by W. Abney and Barbara B. Payne. PCZF No. 1735.

SECTION 4:

1 — Change of Zoning from an A-1 (Agricultural General) Zone to an A-P (Agricultural Preserve) Zone and the establishment of an agricultural preserve for a 40-acre parcel of land located on the south side of Co.Rd. 27, ¼ mile east of Co.Rd. 95, and designated as Assessor's Parcel No. 43-130-06, an Addition to Preserve No. 47, as requested by George H. Burtt and Bessie V. Burtt. PCZF No. 1638.

2 — Change of Zoning from an A-1 (Agricultural General) Zone to an A-P (Agricultural Preserve) Zone and the establishment of an agricultural preserve for a 15-acre parcel of land located on the north side of Co.Rd. 154 (Central Avenue), approximately ½ mile east of Co.Rd. 168 (Alameda Avenue), and designated as Assessor's Parcel No. 16-250-13, an Addition to Preserve No. 81, as requested by Irene Laney. PCZF No. 1678.

3 — Change of Zoning from an A-1 (Agricultural General) Zone to an A-P (Agricultural Preserve) Zone and the establishment of an agricultural preserve for a 50-acre parcel of land located on the north side of Co.Rd. 151 (Willow Point Rd.) ½ mile east of Jefferson Blvd., and designated as Assessor's Parcel No. 16-150-10, an Addition to Preserve No. 97, as requested by Ermal C. Lawlor. PCZF No. 1711.

4 — Change of Zoning from an A-1 (Agricultural General) Zone to an A-P (Agricultural Preserve) Zone and the establishment of an agricultural preserve for a 79.51-acre parcel of land located on the north side of Co.Rd. 151 (Willow Point Rd.) approximately ½ mile east of Jefferson Blvd., and designated as Assessor's Parcel No. 16-150-11, an Addition to Preserve No. 97, as requested by Edna E. Horter. PCZF No. 1712.

5 — Change of Zoning from an A-1 (Agricultural General) Zone to an A-P (Agricultural Preserve) Zone and the establishment of an agricultural preserve for a 195.45-acre parcel of land located on the northeast corner of the junction of Co.Rds. 87B and 25, and designated as Assessor's Parcel No. 21-270-20, an Addition to Preserve No. 42, as requested by Jean T. Hatanaka, Haruko Hatanaka, Alamoru Hatanaka and Sue S. Hatanaka. PCZF No. 1734.

6 — Change of Zoning from an A-1 (Agricultural General) Zone to an A-P (Agricultural Preserve) Zone and the establishment of an agricultural preserve for 306 acres of land located on the south side of Co.Rd. 31, east and west of its junction with Co.Rd. 94, and designated as Assessor's Parcel Nos. 40-140-05 and 40-190-01, an Addition to Preserve No. 39, as requested by Emma Hooper, Emma Hooper Leaman aka Emma Hooper Leeman, Lucille Hooper Kramer, Alta C. Hooper Allori Hooper, Annis Hooper Stoddard and William Hooper. PCZF No. 1737.

7 — Change of Zoning from an A-E (Agricultural Exclusive) Zone to an A-P (Agricultural Preserve) Zone and establishment of an agricultural preserve for 178.44 acres of land located on the north side of Co.Rd. 97A and the west side of Interstate 5, and designated as Assessor's Parcel Nos. 25-270-14, 15 and 16, 25-310-02, 16, 17, 24 and 25, an Addition to Preserve No. 20, as requested by Dorothy E. Bigelow. PCZF No. 1733.

8 — Change of Zoning from an A-1 (Agricultural General) Zone to an A-P (Agricultural Preserve) Zone and the establishment of an agricultural preserve for 816.79 acres of land located on the west side of Co.Rd. 43D, 1 mile sr ⅝ of Co.Rd. 1, and designated as Assessor's Parcel Nos. 19-211-02, 19-220-17, and 19-241-01, an Addition to Preserve No. 66, as requested by Jean Durst, Elizabeth Robinson and Harold Gardner Armstrong, III, as Trustees of the Aileen B. Armstrong Trust for Susan Driver; Elizabeth Robinson, Susan Driver and Harold Gardner Armstrong III, as Trustees of the Aileen B. Armstrong Trust for Jean Durst; Jean Durst, Elizabeth Robinson and Susan Driver as Trustees of the Aileen B. Armstrong Trust for Harold Gardner Armstrong III; Jean Durst, Susan Driver and Harold Gardner Armstrong III as Trustees of the Aileen B. Armstrong Trust for Elizabeth Robinson. PCZF No. 1739.

9 — Change of Zoning from an A-E (Agricultural Exclusive) Zone to an A-P (Agricultural Preserve) Zone and the establishment of an agricultural preserve for 75-acre parcel of land located ½ mile east of Co.Rd. 85 and approximately ¼ mile south of Co.Rd. 104, and designated as Assessor's Parcel No. 21-020-18, an Addition to Preserve No. 31, as requested by Oscar M. and Ethel M. Durst. PCZF No. 1740.

10 — Change of Zoning from an A-1 (Agricultural General) Zone to an A-P (Agricultural Preserve) Zone and the establishment of an agricultural preserve for 51.86 acres of land located on the southwest corner of the junction of Co.Rd. 111A (Tule Rd.) and Co.Rd. 153 (Clarksburg Rd.), and designated as Assessor's Parcel No. 16-260-19, an Addition to Preserve No. 80, as requested by Hiroshi Tabata, Yukio Tabata and Shigeru Tabata. PCZF No. 1741.

11 — Change of Zoning from an A-1 (Agricultural General) Zone to an A-P (Agricultural Preserve) Zone and the establishment of an agricultural preserve for a 50-acre parcel of land located between Co.Rd. 146 (Netherlands Rd.) and Co.Rd. 144 (Elk Slough Rd.), approximately ¼ mile north of Co.Rd. 142, and designated as Assessor's Parcel No. 16-270-06, an Addition to Preserve No. 80, as requested by Hiroshi Tabata, Yukio Tabata and Shigeru Tabata. PCZF No. 1742.

12 — Change of Zoning from an A-1 (Agricultural General) Zone to an A-P (Agricultural Preserve) Zone and the establishment of an agricultural preserve for a 242.21-acre parcel of land located on the south side of Co.Rd. 36 between Co.Rds. 116 and 120, and designated as Assessor's Parcel No. 33-190-36, an Addition to Preserve No. 32, as requested by R.P.W., Co., c/o Downey, Brand, Seymour and Rohwer, by Ronald N. Paul and George Basye. PCZF No. 1745.

13 — Change of Zoning from an A-1 (Agricultural General) Zone to an A-P (Agricultural Preserve) Zone and the establishment of an agricultural preserve for 1233.57 acres of land located on the south side of Co.Rd. 1 on both sides of Co.Rd. 41, and designated as Assessor's Parcel Nos. 18-240-10, 17, 18 and 21, an Addition to Preserve No. 35, as requested by Colusa Land Company, a corporation, by George R. Zumwalt, President and Wm. T. Abreu, Secretary-Treasurer. PCZF No. 1744.

14 — Change of Zoning from an A-1 (Agricultural General) Zone to an A-P (Agricultural Preserve) Zone and the establishment of an agricultural preserve for a 265.47-acre parcel of land located between Co.Rd. 1 and State Highway 16, 3 miles west of Co.Rd. 41, and designated as Assessor's Parcel No. 18-260-03, an Addition to Preserve No. 8, as requested by Colusa Land Company, a corporation, by George R. Zumwalt, President and Wm. T. Abreu, Secretary-Treasurer. PCZF No. 1746.

15 — Change of Zoning from an A-1 (Agricultural General) Zone to an A-P (Agricultural Preserve) Zone and the establishment of an agricultural preserve for a 121.34-acre parcel of land located on the south side of Co.Rd. 151 (Willow Point Rd.) approximately ½ mile east of Jefferson Blvd., and designated as Assessor's Parcel No. 16-150-29, an Addition to Preserve No. 97, as requested by John F. & Ruth Neves. PCZF No. 1747.

16 — Change of Zoning from an A-1 (Agricultural General) Zone to an A-P (Agricultural Preserve) Zone and the establishment of an agricultural preserve for 104.21 acres of land located on the south side of Co.Rd. 151 (Willow Point Rd.) and on both sides of Jefferson Blvd., and designated as Assessor's Parcel Nos. 16-110-01 and 16-260-17, an Addition to Preserve No. 97, as requested by Joseph G. and Yvonne Neves. PCZF No. 1748.

17 — Change of Zoning from an A-1 (Agricultural General) Zone to an A-P (Agricultural Preserve) Zone and the establishment of an agricultural preserve for an 80-acre parcel of land located on the northeast corner of the junction of Co.Rds. 95 and 2, and designated as Assessor's Parcel No. 18-010-17, an Addition to Preserve No. 19, as requested by Byron R. Sopleia. PCZF No. 1749.

18 — Change of Zoning from an A-1 (Agricultural General) Zone to an A-P (Agricultural Preserve) Zone and the establishment of an agricultural preserve for a 150-acre parcel of land located on the south side of Co.Rd. 29, ½ mile west of Co.Rd. 105, and designated as Assessor's Parcel No. 42-120-01, an Addition to Preserve No. 46, as requested by Gerald P. Snyder and Charles Kenneth Snyder. PCZF No. 1750.

19 — Change of Zoning from an A-1 (Agricultural General) Zone to an A-P (Agricultural Preserve) Zone and the establishment of an agricultural preserve for a 40-acre parcel of land located on the west side of Jefferson Blvd., approximately ¼ mile south of Co.Rd. 154 (Central Avenue), and designated as Assessor's Parcel No. 16-250-26, an Addition to Preserve No. 81, as requested by George M. and Sachi Hiromoto. PCZF No. 1752.

20 — Change of Zoning from an A-1 (Agricultural General) Zone to an A-P (Agricultural Preserve) Zone and the establishment of an agricultural preserve for 120 acres of land located on the east side of Co.Rd. 104 approximately ½ mile north of Co.Rd. 28A, and designated as Assessor's Parcel Nos. 33-150-02 and 33-170-01, an Addition to Preserve No. 60, as requested by John A. Reis aka John Reis, Raymond Reis and Leonora Reis. PCZF No. 1753.

21 — Change of Zoning from an A-1 (Agricultural General) Zone to an A-P (Agricultural Preserve) Zone and the establishment of an agricultural preserve for a 174.69-acre parcel of land located one-third mile west of State Highway 16 on the south side of the extension of Co.Rd. 48, and designated as Assessor's Parcel No. 18-361-12, an Addition to Preserve No. 8, as requested by James J. and Joy Bordin. PCZF No. 1754.

22 — Change of Zoning from an A-1 (Agricultural General) Zone to an A-P (Agricultural Preserve) Zone and the establishment of an agricultural preserve for a 30-acre parcel of land located on the west side of Co.Rd. 111A (Tule Rd.) 1 mile north of Co.Rd. 154 (Central Ave.), and designated as Assessor's Parcel No. 16-210-18, an Addition to Preserve No. 80, as requested by Burnice A. Krull. PCZF No. 1755.

23 — Change of Zoning from an A-1 (Agricultural General) Zone to an A-P (Agricultural Preserve) Zone and the establishment of an agricultural preserve for a 40-acre parcel of land located on the south side of Co.Rd. 151 (Willow Point Rd.) ¼ mile east of Jefferson Blvd., and designated as Assessor's Parcel No. 16-150-27, an Addition to Preserve No. 97, as requested by Manuel K. and Nell Neves. PCZF No. 1756.

24 — Change of Zoning from an A-1 (Agricultural General) Zone to an A-P (Agricultural Preserve) Zone and the establishment of an agricultural preserve for a 100-acre parcel of land located on the north side of Co.Rd. 151 (Willow Point Rd.) 1 ¼ mile east of Jefferson Blvd., and designated as Assessor's Parcel No. 16-150-28, an Addition to Preserve No. 97, as requested by Manuel K. and Nell Neves. PCZF No. 1757.

25 — Change of Zoning from an A-1 (Agricultural General) Zone to an A-P (Agricultural Preserve) Zone and the establishment of an agricultural preserve for a 121.46-acre parcel of land located on the west side of Jefferson Blvd., ½ mile south of Co.Rd. 154 (Central Avenue), and designated as Assessor's Parcel No. 16-250-39, an Addition to Preserve No. 81, as requested by Manuel K. and Nell T. Neves. PCZF No. 1759.

26 — Change of Zoning from an A-1 (Agricultural General) Zone to an A-P (Agricultural Preserve) Zone and the establishment of an agricultural preserve for a 120-acre parcel of land located four miles southwest of State Highway 16, two miles southwest of the end of Co.Rd. 42, and designated as Assessor's Parcel No. 19-300-22, an Addition to Preserve No. 8, as requested by Norbert F. and Katharyne E. Henry. PCZF No. 1758.

27 — Change of Zoning from an A-1 (Agricultural General) Zone to an A-P (Agricultural Preserve) Zone and the establishment of an agricultural preserve for a 55-acre parcel of land located on the west side of Co.Rd. 111A (Tule Rd.) ½ mile south of Co.Rd. 152 (Clarksburg Rd.) and designated as Assessor's Parcel No. 16-260-17, an Addition to Preserve No. 89, as requested by Helen H. Huntley. PCZF No. 1760.

28 — Change of Zoning from an A-E (Agricultural Exclusive) Zone to an A-P (Agricultural Preserve) Zone and the establishment of an agricultural preserve for a 320-acre parcel of land located on the east side of Co. Rd. 85 between Co.Rds. 12 and 13, and designated as Assessor's Parcel No. 18-200-09, an Addition to Preserve No. 41, as requested by Pauline M. Kierkegaard, Everett C. Aichner, Alice M. Carrison, Allison S. Slater, Charlotte S. Gill, Lawrence A. Schei and Leonard E. Pasek. PCZF No. 1761

All interested parties are invited to attend.

Dated: October 12, 1971.

LAURENCE P. MENIGAN,
COUNTY CLERK,
Ex Officio Clerk of
the Board of Supervisors
BY BARBARA RODGERS,
Deputy

Oct. 20, 1971

EXHIBIT "A"

ADDITION TO PRESERVE NO. 3

Property Owners: Emmett C. Cooper

Assessor's Parcel: 27-200-12

Record Description: All that real property situate in the County of Yolo, State of California, described as follows:

The South half (S½) of the Northeast quarter (NE¼) of Section Six (6) in Township Ten (10) North, Range Two (2) East, M.D.B. & M.

ADDITION TO PRESERVE NO. 83

Property Owners: Edwin John Davis and Ruth Slade Davis, his wife, as joint tenants.

Assessor's Parcel: 16-250-14

That certain portion of Lots Nos. 43 and 44 as said lots are delineated and so designated on that certain map entitled "Holland Land Co. Subdivision No. 4, Yolo County, California", which said map was filed for record in the office of the County Recorder of Yolo County, California, on February 17, 1921, in Map Book No. 3, at page 43, more particularly described as follows:

BEGINNING at a point on the northerly line of the aforesaid Lot No. 43, said point being North 88° 48' West 659.0 feet from the Northeast corner of said Lot No. 43, thence along the North line of said Lot No. 43 and Lot No. 44 of said Subdivision No. 4 North 88° 48' West 659.55 feet to a point; thence South 1° 06' West 2640.85 feet to the southerly line of said Lot No. 44; thence along the southerly line of said Lot No. 44 and said Lot No. 43 South 88° 37' East 659.55 feet to a point; thence leaving said South line of said Lot No. 43 North 1° 06' East 2642.96 feet to the point of beginning.

ADDITION TO PRESERVE NO. 3

Property Owner: J. E. Taylor, also known as James Elmer Taylor

Assessor's Parcels: 19-441-19, 19-441-13, 19-441-10, 19-531-01, and 19-531-02

Parcel I. The Southwest Quarter (SW¼) of The Southeast Quarter (SE¼) of Section 7, Township 11 North Range 2 East, M.D.B. & M.

Parcel II. The Southwest Quarter (SW¼) of the Southwest Quarter (SW¼) of Section 7, Township 11 North, Range 2 East, M.D.B. & M.

Parcel III. North one-half (N½) of the Northwest Quarter (NW¼) of Section 18, Township 11 North, Range 2 East, M.D.B. & M.

Parcel IV. The Northwest Quarter of the Southwest Quarter (NW¼SW¼) and the Southwest Quarter of the Northwest (SW¼NW¼) of Section 7, Township 11 North, Range 2 East, M.D.B. & M.

Parcel V. The Northwest Quarter of the Northeast Quarter of Section 18, Township 11 North, Range 2 East, M.D.B. & M.

BOOK 1001 PAGE 390

ADDITION TO PRESERVE NO. 4

Property Owners: Walter H. Storz, a married man, an undivided one-half interest, and Peter Dennis Storz, an undivided one-half interest.

Assessor's Parcel: 27-220-26

All that certain real property situate lying and being in the County of Yolo and State of California, being described as follows:

The West 175.76 acres, more or less of the North 380 acres of Lot C, as indicated on "Map of Lands of C. Nelson Land and Stock Company" which is filed on page 32, Volume 4 of Maps and Surveys, Yolo County Records, and more particularly described as follows:

Beginning at a point which is on the West boundary of said lot C, and North 0° 20' East, 2217.2 feet from the Southwest corner thereof, and running thence North 89°39' East, 1689.2 feet; thence North 0° 20' East, 4904.9 feet; thence North 84° 04' West, 38.6 feet; thence South 64° 50' West, 1828.9 feet; thence South 0° 20' West 4121.7 feet to the place of beginning, containing 175.76 acres of land, more or less.

Excepting therefrom, those portions conveyed to The County of Yolo, by deed dated September 8, 1954 and recorded September 8, 1954 in book 432 of Official Records, at page 496, and more particularly described as follows:

(a) Beginning at a point which is situated South 85°08'20" East, 60.21 feet from the Northeast corner of Lot "B" of the C. Nelson Land and Stock Co. ,Subdivision, as recorded in Book 4 of Maps and Surveys, Page 32, in the Office of the County Recorder of Yolo County and running, thence from said point of beginning North 64°50' East 52.69 feet; thence South 01°13'40" West 485.01 feet; thence South 01°33'40" West 568 feet; thence South 01°02'50" West 2241.77 feet to a point located 60 feet East of the East line of said lot "B"; thence North 0°20' East 3271.73 feet to the point of beginning, containing 1.793 acres of land.

(b) Beginning at a point which is situated South 0°20' West 3275.49 feet; thence South 88°57'10" East 60.00 feet from the Northeast corner of Lot "B" of the C. Nelson Land and Stock Co., Subdivision, as recorded in book 4 of maps and surveys, page 32, in the office of the County Recorder of Yolo County; and running thence from said point of beginning, Southerly along a curve to the left, with a radius of 2400.0 feet, a central angle of 20°17'57", a distance of 850.29 feet to the lands of Norma Nelson Stephens; thence North 89°39' West 138.56 feet; thence North 0°20' East 834.87 feet to the point of beginning, containing 1.109 acres of land.

Also excepting therefrom those portions conveyed to Donald S. Fong and Susan C. Fong, his wife, as Joint Tenants, by deed dated July 15, 1955 and recorded July 22, 1955 in book 459 of Official Records, at page 528, and more particularly described as follows:

BOOK 1001 PAGE 391

ADDITION TO PRESERVE NO. 4 (Cont'd)

(a) Beginning at a point which bears North 0°20' East 2217.20 feet and South 89°39' East 198.56 feet from the Southwest corner of Lot "C" which point is the Southeasterly corner of Parcel Two as shown in Book 432 of Official Records, Page 496 (Morales to Yolo County); thence from said point of beginning along a curve to the right with a radius of 2400 feet, a central angle of 20°17'57", length of 850.29 feet, the chord of which bears North 09°06'08" West 845.84 feet; thence North 01° 02' 50" East 530.30 feet; thence South 89°39' East 1622.71 feet; thence South 0°20' West 1364.61 feet; thence North 89°39' West 1490.64 feet to the point of beginning, containing 50.00 acres of land.

(b) Beginning at a point which bears North 0°20' East 2217.20 feet; South 89°39' East 198.56 feet; North 09°06'08" West 845.84 feet and North 01°02'50" East 530.30 feet from the Southwest corner of Lot "C" of the "C. Nelson Land and Stock Co.", as filed in the Office of the Yolo County Recorder in Maps and Surveys, Book 4, page 32; thence from said point of beginning along the Easterly line of a parcel conveyed by Morales to the County of Yolo as shown in book 432 of Official Records, page 196, North 01°02'50" East 268.72 feet; thence leaving the Easterly line of the above mentioned parcel South 89°39' East 1619.36 feet; thence South 00°20' West 268.70 feet; thence North 89°39' West 1622.71 feet to the point of beginning, containing 10.00 acres of land.

ADDITION TO PRESERVE NO. 35

Property Owner: Effie G. Kindelt

Assessor's Parcel: 18-252-08

All that certain real property situate lying and being in the County of Yolo and State of California, being described as follows:

The Southerly 8.37 acres of lot 3, all of lot 5 and the Northerly 13.25 acres of lot 7 of J.W. & F.P. Hambleton's Subdivision of part of lots 6 and 7 of Wm. Gordon's Subdivision of Rancho Canada de Capay as shown on Map in Book 1 of Official Records of the Yolo County Recorder's office page 13. The said Southerly 8.37 acres of lot 3 is described as follows: Beginning at a point on the Westerly boundary line of said lot 3 which is 519.68 feet Southerly from the Northwest corner thereof and running thence Easterly parallel to and 519.68 feet distant at right angles Southerly from the Northerly boundary line of lot 3 to the Easterly boundary line thereof; thence in a Southeasterly direction along the said Easterly boundary line to the Southeast corner of lot 3; thence Westerly along the Southerly boundary line of lot 3 to the Southwest corner thereof; thence Northerly along the Westerly boundary line of lot 3 to the point of beginning.

The said Northerly 13.25 acres tract of lot 7 is described as follows: Beginning at a point on the Westerly boundary line of said lot 7 which is 344 feet Northerly from the Southwest corner thereof and running thence Easterly parallel to the 344.0 feet distant at right angle Northerly from the Southerly boundary line of Lot 7 to the Easterly boundary line thereof; thence in a Northerly direction along the said Easterly boundary line to the Northeast corner of lot 7; thence Westerly along the Northerly boundary line of lot 7 to the Northwest corner thereof; thence Southerly along the Westerly boundary line of lot 7 to the point of beginning.

BOOK 1001 PAGE 392

ADDITION TO PRESERVE NO. 44

Property Owners: Harold J. Hermle and LaVerne M. Hermle, in equal shares

Assessor's Parcel: 19-272-19

Record Description: County of Yolo, State of California, described as follows:
The Northeast Quarter and the North Half of the North half of the Southeast Quarter of Section 9, Township 11 North, Range 1 East, Mount Diablo Base and Meridian.

ADDITION TO PRESERVE NO. 44

Property Owners: LaVerne M. Hermle and Elizabeth J. Hermle, his wife, in joint tenancy.

Assessor's Parcel: 19-272-18

Record Description: County of Yolo, State of California, described as follows:
The Southwest Quarter of Section 9, Township 11 North, Range 1 East, M. D. B. & M.
Excepting therefrom: a one-half interest in and to all oil, gas, minerals, asphaltum and other hydrocarbons.

ADDITION TO PRESERVE NO. 3

Property Owners: E. J. Witham and Elizabeth A. Witham, his wife, as joint tenants

Assessor's Parcel: 27-200-03

All that certain real property situate lying and being in the County of Yolo and State of California, being described as follows:

The Northwest Quarter of the Northeast Quarter of Section 6, Township 10 North, Range 2 East, MDB&M.

BOOK 1001 PAGE 393

ADDITION TO PRESERVE NO. 7

Property Owners: William F. Upton, Alex J. Kerr, Brooks Pringle, James L. Goebel and Lauro R. Quiros, each as to an undivided 1/5th interest.

Assessor's Parcel: 33-220-26

All that real property in the County of Yolo, State of California, described as follows:

Beginning at the Northwest corner of the Southwest 1/4 of Section 10, Township 6 North, Range 3 East, M. D. B. & M.; thence South 965' to a point on the West line of said Section; thence East to the Northwesterly line of the property deeded by Fridolf Anderson to the Sacramento-Yolo Port District, by deed dated December 26, 1956, and recorded December 26, 1956, in Book 502 of Official Records, at page 185; thence along this line, Northeasterly to the intersection of the North line of the Southwest 1/4 of Section 10; thence West to the point of beginning.

ADDITION TO PRESERVE NO. 69

Property Owner: Verna A. Fourness

Assessor's Parcels: 42-250-09,42-250-16, 42-250-20 and 42-250-17

All that real property in the County of Yolo, State of California, described as follows:

PARCEL 1:

That portion of the following described property that lies Westerly of the Easterly line of the property conveyed by Anson Carrelson and Lucy Carrelson, his wife, to T. T. C. Gregory, by deed dated October 2, 1911, recorded November 24, 1911, in Book 78 of Deeds, at page 137, (said strip was conveyed by T. T. C. Gregory to Sacramento and Woodland Railroad Company, by deed dated February 5, 1912, and recorded February 6, 1913, in Book 81 of Deeds, page 123).

The South half of the South 151.34 acres of Swamp Land Survey No. 698, lying partly in the South half of Section 10, Township 6 North, Range 4 East, and partly in the Southeast Quarter of Section 13, Township 6 North, Range 3 East, M. D. B. & M.

EXCEPTING THEREFROM that part lying Westerly of the Easterly line of the levee of Reclamation District No. 537, conveyed by Anson Carrelson and wife, to James D. Walker, by deed dated December 4, 1912, recorded December 5, 1912, in Book 83 of Deeds, at page 476.

PARCEL 2:

The North half of all that portion of the tract of land formerly owned by Caroline Burger, which lies between the right of way of the Sacramento and Woodland Railroad and the right of way of Reclamation District No. 537, and located in Swamp Land Survey 330, Yolo County Surveys, in Township 6 North, Range 4 East, M. D. B. & M., and containing the north half of Tract "B", 28.00 acres, as shown and delineated on that certain map or plat entitled "Plat of Survey of Tract of Land located in Swamp Land Survey No. 330, Yolo County,

BOOK 1001 PAGE 394

ADDITION TO PRESERVE NO. 69 (Cont'd)

California, etc.", filed in the office of the County Recorder of Yolo County, California, on the 19th day of February, 1912, in Book 3 of Maps and Surveys, page 110; Tract "B" of said survey being more particularly described as follows:

Beginning at a point 10 chains east from the northwest corner of Section 19, Township 9 North, Range 4 East, M.D.B. & M; running thence South 12.462 chains to a point; thence North 75° 16' East 11.620 chains to the Westerly boundary line of the right of way of the Sacramento and Woodland Railroad; thence along the said right of way North 37° 38' West 14.406 chains to the North line of Swamp Land Survey No. 330, Yolo County Surveys; thence along the North line of said Survey, West 30.222 chains to the northwest corner of said Swamp Land Survey No. 330, and which point is located North 8.101 chains from an iron pipe driven in the back or West levee of Reclamation District No. 537; thence South 18.76 chains to the place of beginning.

EXCEPTING THEREFROM that portion described as follows:
A portion of Swamp Land Survey No. 330 in T. 9 N., R. 4 E., M.D.B. & M., more particularly described as follows:

Beginning at a point on the North line of said S. L. S. 330, distant 1559.3 feet easterly from the Northwest corner thereof; thence Easterly from said point of beginning along said North line 328.00 feet; thence at right angles Southerly 70.00 feet; thence at right angles Westerly 110.00 feet; thence at right angles Northerly 70.00 feet to the point of beginning, containing 0.59 acres, more or less.

PARCEL 3:
A portion of Swamp Land Survey No. 330 in Township 9 North, Range 4 East, M. D. B. &M., more particularly described as follows:

Beginning at a point on the North line of said Swamp Land Survey No. 330, distant 1669.92 feet Easterly from the Northwest corner thereof; thence Easterly from said point of beginning along said North line 18.00 feet; thence at right angles Southerly 25.00 feet; thence at right angles Westerly 18.00 feet; thence at right angles Northerly 25.00 feet to the point of beginning.

PARCEL 4:
Beginning at the southeast corner of that certain parcel of land containing 1.63 acres which was conveyed on April 15th, 1911, to Reclamation District No. 537, and recorded in Book 77 of Deeds, at page 410, and which said point is further described as being located East 10 chains; thence South 12.34 chains; thence North 75° 30' East 3.97 chains from the northwest corner of Section 19, Township 9 North, Range 4 East, M. D. B. & M., and running thence along the South line of the land formerly owned by Caroline Burger, North 75° 16' East 42.72 chains to its intersection with the westerly line of the right of way of the Sacramento and Woodland Railroad; thence along said right of way North 37° 38' West 12.203 chains; thence South 75° 51½' West 35.197 chains to the easterly line of the right of way of Reclamation District No. 537; thence along said right of way line South 1° 17' East 11.93 chains to the place of beginning and containing 44.48 acres and being and constituting the South one-half of all of that portion of the tract of land formerly owned by Caroline Burger which lies between the right of way of the Sacramento and Woodland Railroad and the right of way of Reclamation District No. 537, and is located in S.L.S. No. 330, Yolo County Surveys, in Township 9 North, Range 4 East, M.D.B. & M., and comprises the south one-half of Tract B, 88.96 acres, as shown and delineated on that certain map or plat entitled "Plat of Survey of Tract of land located in S.L.S. 330, Yolo County, California", etc., filed in the office of the County Recorder of Yolo County, California, on the 19th. day of February, 1912.

BOOK 1001 PAGE 395

ADDITION TO PRESERVE NO. 36:

Property Owners: Philip G. Larner, also known as Phil G. Larner, and Mildred E. Larner, his wife, as community property

Assessor's Parcels: 25-240-04, 25-240-26, and 25-240-27

All that real property in the County of Yolo, Stateof California, described as follows:

PARCEL 1: Lots 1 and 2 of the Northwest Quarter and Lots 1 and 2 of the Northeast Quarter of Section 3, Township 10 North, Range 1 East, M.D.B. & M.
The Southeast Quarter of Section 3 Township 10 North, Range 1 East, M.D.B. & M.

EXCEPTING THEREFROM THAT portion described as follows:
A portion of the Southeast Quarter of Section 3, T. 10 N. R. 1 E., M.D.B.&M, described as follows:
BEGINNING at a concrete monument marking the South Quarter Corner of said Section 3; thence N. 89° 06' 00" East along the South line of said Section 3, 495.00 feet; thence North 01° 08' 40" West 338.25 feet; thence S. 89° 06' 00" W. 495.00 feet to the West line of said Southeast Quarter; thence S. 01° 08' 40" E. along said West line 338.25 feet to the point of beginning containing 3.843 acres of land.

ALSO EXCEPTING from all of the above described property an undivided one-half interest in and to all oil,gas and minerals lying therein, thereon and thereunder, together with the right of entry to mine and explore the same, as reserved by Willard C. Griffin, Lillian S, Griffin, Elizabeth G. Hampson and Barbara Griffin doing business as the Woodland Oaks Company, in deed dated June 30, 1956, recorded July 6, 1956, in Book 489 of Official Records, at page 441.

PARCEL 2: A portion of the Southeast Quarter Section of Section 3, T.10 N, R. 1 E., M.D.B. & M., described as follows:
BEGINNING at a concrete monument marking the South Quarter Corner of said Section 3; thence N. 89° 06' 00" E. along the South line of said Section 3, 495.00 feet, thence N. 01° 08' 40" W.338.25 feet; thence S. 89° 06' 00" W. 495.00 feet to the West line of said Southeast Quarter; thence South 01° 08' 40" E. along said West line 338.25 feet to the point of beginning containing 3.843 acres of land, more or less.

PARCEL 3: The East one-half of the Southwest Quarter of Section 3, Township 10 North, Range 1 East, M.D.B. & M.

ADDITION TO PRESERVE NO. 3

Property Owner: Frederick Charles Cuthbertson

Assessor's Parcel: 19-541-01

All that real property in the County of Yolo, State of California described as follows:

The North Half of the Northwest Quarter of Section 30, Township 11 North, Range 2 East, M.D.B. & M.

BOOK 1001 PAGE 396

ADDITION TO PRESERVE NO. 8

Property Owners: Arthur I. Marcum and Dorothy C. Marcum, his wife, as joint tenants.

Assessor's Parcel: 18-541-06

All that real property in the County of Yolo, State of California, described as follows:

Lot 3, 4, 5 and 6, as shown on the map of L. P. Everett's Southern Addition to the Guinda Colony Tract, filed in the office of the Yolo County Recorder on March 27, 1894 in Book 1 of Maps, at page 48.

ADDITION TO PRESERVE NO. 45:

Property Owners: Ben Baumann and Elisa Baumann, his wife, in joint tenancy

Assessor's Parcel: 21-670-03

All that certain real property situate, lying and being in the County of Yolo, State of California, being described as follows:

Lot 28 of Bonynge Tract, as shown on the Map thereof, filed for record in the Office of the County Recorder of the County of Yolo, State of California, in Book 1 of Maps at Page 8.

ADDITION TO PRESERVE NO. 41

Property Owner: Margaret Edith Stevens

Assessor's Parcels: 19-191-37 and 19-191-39

All that real property in the County of Yolo, State of California, described as follows:

The Northwest Quarter and Southeast Quarter of Section 21, Township 12, North, Range 1 West, M. D. B. & M.

BOOK 1001 PAGE 397

ADDITION TO PRESERVE NO. 39

Property Owners: James E. Felix and Antoinette R. Felix, his wife, as joint tenants

Assessor's Parcel: 38-090-10

All that real property in the County of Yolo, State of California, described as follows:

PARCEL 1: Lots 217 and 218 as shown on the "Subdivision Map of the McMahan Rancho", according to the official plat thereof, filed in the office of the Recorder of Yolo County, California, on December 20, 1895, in Book 1 of Maps, at page 30.

PARCEL 2: All of Lot 219 and the South 96.8 feet of Lot 220, as shown on the map of "The McMahan Rancho", according to the official plat thereof, filed in the office of the Recorder of Yolo County, California, on December 20, 1895, in Book 1 of Maps at page 30, more particularly described as:

COMMENCING at the southwest corner of Lot 219, and running thence north along the west line of said lot 219 and 220, 580.8 feet to a point; thence east along a line parallel to the South line of said Lot 220, 900 feet, more or less, to the West line of a 30 foot road; thence South along the West line of said road 580.8 feet to the Southeast corner of Lot 219; thence West along the South line of Lot 219, 900 feet, more or less to the point of commencement.

ADDITION TO PRESERVE NO. 39

Property Owners: Emil Felix, as to a life estate, with remainder over to James E. Felix and Antoinette R. Felix, his wife, as joint tenants.

Assessor's Parcel: 38-080-04

All that real property in the County of Yolo, State of California, described as follows:

Beginning at a point on the North line of Lot 9 of Waldemar's Subdivision of Rancho Rio de Los Putos, which point is North 65deg. 00' East, 2741.75 feet from the Northwest corner of Lot 10 of said Subdivision; thence South 24 deg. 11' East, 917.58 feet; thence North 65 deg. 00' East 944.96 feet; thence North 23 deg. 33' West 917.79 feet; thence South 65 deg. 00' West, 955.00 feet to the point of beginning, containing 20 acres, more or less.

BOOK 1001 PAGE 398

ADDITION TO PRESERVE NO. 47

Property Owner: J. E. Renaud

Assessor's Parcel: 40-170-04

All that certain real property situate lying and being in the County of Yolo and State of California, being described as follows:

PARCEL ONE: That portion of the South half of the Northeast quarter of the Southwest quarter of Section 26, Township 9 North, Range 1 East, M.D.B.&M., lying West of the East bank of the slough running Northerly and Southerly through said quarter section.

PARCEL TWO: The South one-half of the Northwest quarter of the Southwest quarter of Section 26, Township 9 North, Range 1 East, M.D.B.&M.

Saving and Excepting and Reserving unto the Bank of America, National Trust and Savings Association, its successors and assigns from all the above described lands, an undivided one-half interest in all oil, gas and other hydrocarbons and minerals now or at any time hereafter situate therein and thereunder, together with all easements and rights necessary or convenient for the production, storage and transportation thereof and the exploration and testing of the said real property and also the rights to drill for, produce and use water from said real property in connection with its drilling or mining operation thereon.

ADDITION TO PRESERVE NO. 3

Property Owners: Tomoji Uno and Lily Uno, his wife, as Joint Tenants

Assessor's Parcels: 27-190-03 and 27-190-14

All that real property in the County of Yolo, State of California described as follows:

PARCEL 1: Lot "B" of the Cramer Lands, as shown on the recorded map thereof filed for record in the office of the Recorder of Yolo County on January 15, 1923, in Book 4 of Maps and Surveys, at page 62, being more particularly described as follows:

BEGINNING at a point marked by a 1" by 24" iron pipe, which is located North 88° 54' West, 1096.1 feet from the Northwest corner of the B.B. Eustis Subdivision, as shown on the recorded map thereof filed for record in the office of the Recorder of Yolo County in Book 2 of Maps , at page 25; thence from said point of beginning, North 88° 54' West, 357.4 feet;thence North 89° 47' West, 903 feet to a point; thence South 967.9 feet to a 1" by 24" iron pipe; thence South 89° 42' East, 1259.1 feet to a 1 1/4" by 24" iron pipe; thence North 0° 05' East 964.6 feet to the point of beginning, containing 28 acres, and being part of the South half of Section 6, T. 10 N. R. 2 E., M.D.B. & M.

PARCEL 2:Lot "C" of the Cramer Lands as shown on the recorded map thereof, filed for record in the office of the Recorder of Yolo County, on January 15, 1923 in Book 4 of Maps and Surveys, at page 62, being more particularly described as follows:

BEGINNING at a point marked by a 1 1/4" by 24" iron pipe which is located North 88° 54' West, 1096 feet, and South 0° 05' West, 964.6 feet from the Northwest' corner of G.B. Eustis Subdivision as shown on the recorded map thereof filed for record in the office of the Recorder of Yolo County. in Book 2 of Maps at page 25; thence from said point of beginning North 89° 42' West, 1259.1 feet to a 1" by 24' iron pipe; thence South 969.1 feet to the Southwest corner of Lot 14 of the Hutton Tract, thence South 89° 42' East 1258 feet to a 1 1/4" by 24" iron pipe, thence North 0° 05' East 969.1 feet to the point of beginning, containing 28 acres of land and being part of the South half of Section 6, T.10N. R. 2 E. M.D.B. & M.

BOOK 1001 PAGE 399

EXHIBIT "A" (Cont'd)

ADDITION TO PRESERVE NO. 34

Property Owners: Russell Brannan and Adeline J. Brannan, his wife, as joint tenants

Assessor's Parcel: 040-050-07

All that real property in the County of Yolo, State of California described as follows:

PARCEL 2:

The North 80 acres of the South 220 acres of the East one-half of Section 2, Township 9 north, Range 1 East, M. D. B. & M.

ADDITION TO PRESERVE NO. 45

Property Owner: John M. Craig

Assessor's Parcels: 21-590-02 and 21-590-07

All that real property in the County Of Yolo, State of California, described as follows:

PARCEL 1: Lots 40 and 50 of the Bonynge Tract as shown by map of said tract on file and of record in the office of the County Recorder of the County of Yolo, State of California, in Map Book No. 1 at page 8, each lot containing 20 acres.

PARCEL 2: A strip of land 100 feet wide lying equally 50 feet on each side of the originally located center line of the Southern Pacific Railroad Company's main track (Rumsey Branch now removed, formerly the Clear Lake Division of the Northern Railway Company) and beginning for same at the point of intersection of said center line with the northerly prolongation of the westerly line of Lot No. 54 as said Lot is designated on the official map of the Bonynge Tract in the vicinity of Capay; thence Easterly 2130 feet more or less, to Engineer's Station 210+00 of said center line; also a strip of land 50 feet wide lying adjacent to and northerly of said center line and extending from the said northerly prolongation of the Westerly line of Lot 54 to the southerly prolongation of the westerly line of Lot No. 50 of said Bonynge Tract and containing an area of 5.54 acres inclusive, more or less, and being a portion of the land described in the Indenture dated November 30, 1888, the Capay Valley Land Company to the Northern Railway Company, recorded December 3, 1888, in Liber 44 of Deeds, page 145, Yolo County Records.

BOOK 1001 PAGE 400

ADDITION TO PRESERVE NO. 45

Property Owners: Henning E. Erickson and Ethel M. Erickson, his wife, as Joint Tenants

Assessor's Parcel: 21-590-13

All that real property in the County of Yolo, State of California, described as follows:

Blocks 55 and 56 of "Bonynge Tract", according to the official plat thereof, filed in the office of the County Recorder of Yolo County, California, on November 22, 1888, in Map Book 1, page 8.

AISO that certain parcel of land situate, lying and being in the County of Yolo, State of California, described as follows:

A strip of land 50 feet wide lying adjacent to and Southwesterly of the originally located center line of the Southern Pacific Railroad Company's main tract (Rumsey Branch now removed, formerly Northern Railway Company's Clear Lake Division) and extending Easterly from the center line of the County Road at Engineer's Station 24 .85 of said center line of main track, to the Northerly prolongation of the Westerly line of Lot No. 54, as said Lot is delineated and so designated on the Official Map of the Bonynge Tract in the vicinity of Capay; the side lines of said strip of land to be lengthened or shortened so as to terminate in the said center line of the County Road and in the said Northerly prolongation of the Westerly line of Lot No. 54, and containing 2.05 acres, more or less, and being a portion of the land described in the Indenture dated November 30, 1888, the Capay Valley Land Company to the Northern Railway Company, recorded December 3, 1888, in Liber 44 of Deeds, at page 145, Yolo County Records.

ADDITION TO PRESERVE NO. 14

Property Owners: Russell Brannan and Adeline Julia Brannan, his wife, as Joint Tenants

Assessor's Parcel: 25-290-02

All that real property in the County of Yolo, State of California described as follows:

PARCEL 1:

All of Lot 4 of the Emily Hoppin Subdivision No. 2, according to the official plat thereof, filed for record in the office of the Recorder of Yolo County, California, on July 27, 1908, in Book 3 of Maps and Surveys, at page 68, saving and excepting therefrom that portion thereof conveyed by J. V. Leithold and wife, to H. Damsen and wife, by deed dated July 16, 1926, and recorded in Book 7 of Official Records, of said County, at page 167, containing 73 acres, which 73 acre parcel is described as:

BEGINNING at an old concrete monument at the Southeast corner of Lot 2 of "Emily Hoppin Subdivision Number Two, Yolo County", and running thence North 0 deg 24½' West 578.0 feet along the boundery between Lots 2 and 4 of said Subdivision to a 10 inch by 10 inch corner fence post at the Southwest corner of Lot 3; thence East 1656.0 feet along the boundary between Lots 3 and 4 of said subdivision to a 10 inch by 10 inch fence post at the northeast corner of Lot 4, on the east side of the County Road; thence South 0 deg 01½' East 1928.0 feet along the East boundary of Lot 4 to the Southeast corner thereof; thence North 89deg 59½' West 1643.4 feet along the South boundary of Lot 4 to an old iron monument; thence North 0 deg 24½' West 1349.9 feet to the place of beginning, containing 73.0 acres of land and being the Eastern portion of Lot 4 "Emily Hoppin Subdivision Number Two", as shown on page 8 of Map Book number 2, Yolo County Records.

BOOK 1001 PAGE 401

ADDITION TO PRESERVE NO. 14

Property Owners: Russell Brannan and Adeline Brannan, his wife

Assessor's Parcel: 25-010-20

All that real property in the County of Yolo, State of California, described as follows:

The Southwest one-quarter and the North one-half of the Southeast one-quarter of Section 9, Township 10 North, Range 1 East, M. D. B. & M.

ADDITION TO PRESERVE NO. 76

Property Owners: John A. Grahl, a married man, and Mary L. Stinson, a married woman, as Joint Tenants.

Assessor's Parcel: 18-241-11

All that certain real property situate, lying and being in the County of Yolo, State of California, described as follows:

Blocks 1, 2, 4, 5, and 8, Barnes Tract, according to the Official Plat thereof, filed for record in the Office of the Recorder of Yolo County, California on March 21, 1894, in Book 1 of Maps at Page 42.

ADDITION TO PRESERVE NO. 8

Property Owners: John P. Wallace and Diane M. Wallace, his wife

Assessor's Parcel: 21-052-12

All that real property in the County of Yolo, State of California, described as follows:

That portion of the Rancho Canada de Capay in Yolo County, California, described as follows:

Beginning at a buried stone monument located on the North line of Arnold and Gillig's Subdivision at the intersection of State Highway No. 16, as shown on Record of Survey of the "John A. Faull Property", filed for record in the office of the Recorder of Yolo County, California on January 21, 1952 in Book 7 of Maps and Surveys, at page 14; thence from said point of beginning N. 0° 50' 54" E. along the original located center line of said State Highway No. 16 a distance of 1256.03 feet; thence leaving said center line and running thence N. 85° 13' 20" E. along the southerly line of property conveyed to Willard F. Smith by Deed recorded in Book 229 of Official Records, at page 350, and the Southerly line of property conveyed to D. D. Watkins, et ux., by deed recorded in Book 203 of Official Records, at page 1, a distance of 1201.27 feet; thence S. 1° 39' 44" W., a distance of 782.01 feet; thence S. 88° 06' 56" E., a distance of 668.01 feet; thence S. 2° 33' 14" W., a distance of 579.35 feet to a point on the North line of Arnold and Gillig's Subdivision; thence N. 89 deg. 09' 06" W., along said North line of Arnold and Gillig's Subdivision, a distance of 1831, 66 feet to the point of beginning.

BOOK 1101 PAGE 402

ADDITION TO PRESERVE NO. 8 (Cont'd)

Excepting therefrom a strip of land 20 feet wide and bounded on the Northerly side by the following described line:

Beginning at a point in the original located center line of State Highway No. 16, distant N. 0° 50' 54" E. 1256.03 feet from a buried stone monument at the intersection of said center line with the North line of Arnold and Gillig's Subdivision, as shown on said Record of Survey of the "John A. Faull Property"; thence N. 85° 13' 20" E. 1201.27 feet.

ADDITION TO PRESERVE NO. 60

Property Owners: J. A. Thronson and Mary Louise Thronson, his wife, as community property

Assessor's Parcel: 33-170-08

Record Description: All that certain real property situate in the County of Yolo, State of California, described as follows:

The East one-half of the South one-half of Section 18, Township 7 North, Range 3 East, M.D.B. & M.

EXCEPTING THEREFROM all oil, gas and minerals situate therein or thereunder as reserved in that certain deed from Alfred Fentzling to Mary Louise Thronson, dated December 13, 1945 and recorded January 7, 1946 in Book 229 of Official Records page 85.

ADDITION TO PRESERVE NO. 8

Property Owners: C. J. Hill, also known as Charles J. Hill, and Theresa Hill, his wife, as Joint Tenants

Assessor's Parcels: 18-450-12, 18-450-14, 18-450-17, 18-450-19 and 18-450-23

All that real property in the County of Yolo, State of Califronia, described as follows:

PARCEL 1:
The South half of the Southwest quarter of Section 29; the Easthalf of the South-West quarter, the West half of the Southeast quarter, the Southwest quarter of the Northeast quarter and the Southeast quarter of the Northwest quarter of Section 29; The Northeast quarter of the Northeast quarter, the West half of the Northeast quarter and the East half of the Northwest quarter of Section 32; and the East half of the Northwest quarter and the Northwest quarter of the Northwest quarter of Section 33, in Township 11 North, Range 3 West, M.D.B. &M.

BOOK 1001 PAGE 403

ADDITION TO PRESERVE NO. 8 (Cont'd)

EXCEPTING AND RESERVING, however, to the United States, all the coal and other minerals, together with the right to prospect for, mine and remove the same pusuant to the provisions and limitations of the Act of December 29, 1916 (39 Stat. 862) as contained in the Patent from the United States to William Frank Barnett, dated April 23, 1924, and recorded May 9, 1925, in Book "F" of Patents at page 247.

PARCEL 2: The Southwest quarter of the Northwest quarter, and the West half of the Southwest quarter of Section 29; The southeast quarter of the Northeast quarter, and the Northeast quarter of the Southeast quarter of Section 30; The Northeast quarter of the Northeast quarter of Section 31; The West half of the Northwest quarter of Section 32, all in Township 11 North, Range 3 West, M.D.B. &M.

ADDITION TO PRESERVE NO. 47

Property Owners: Frank R. Stoddard and Lettie May Stoddard, his wife

Assessor's Parcels: 40-120-07 and 40-130-04

All that certain real property situate lying and being in the County of Yolo and State of California, being described as follows:

PARCEL NO. ONE: The East one-half of Section 20 in Township 9 North, Range 1 East, M.D.B.&M.

PARCEL NO. TWO: The Southeast one-quarter of Section 21, Township 9 North, Range 1 East, M.D.B.&M.

ADDITION TO PRESERVE NO. 84

Property Owners:

HERBERT J. HUNN and LOIS I. HUNN, husband and wife as community property, an undivided 1/4 interest, by deed recorded December 15, 1970 in Book 960 of Official Records page 596, Irs $None; WILLIAM H. MERWIN and ELEANOR F. MERWIN, husband and wife as community property, an undivided 1/4 interest, by deed recorded December 15, 1970 in Book 960 of Official Records page 598, Irs $None; WILLIAM H. MERWIN and ELEANOR F. MERWIN, husband and wife as community proper ty, an undivided 1/4 interest, by deed recorded January 12, 1971 in Book 963 of Official Records page 553, Irs $none; and HERBERT J. HUNN and LOIS I. HUNN, husband and wife as community property, an undivided 1/4 interest, by deed recorded January 12, 1971 in Book 963 of Official Records page 555, Irs. $none.

Assessor's Parcels: 16-410-07 and 16-410-13

BOOK 1001 PAGE 404

ADDITION TO PRESERVE NO. 84 (Cont'd)

PARCEL ONE

Those portions of Lots 23 and 25 of Holland Land Company, Subdivision No. 3, as per map filed on February 17, 1921 in Book 3, page 42 of Maps in the office of the County Recorder of Yolo County described as follows:

Beginning at the Northwest corner of said Lot 23; thence along the North line of said Lot, South 88° 40' 40" East 649.91 feet; thence South 2690.25 feet to the South line of Lot 25; thence West 1630.45 feet to the Southwest corner of Lot 25; thence along the West line of said Lots 25 and 23, North 19° 55' 37" East 2877.54 feet to the point of begining.

PARCEL TWO

The Northerly 29.173 acres of Lot 32 of Holland Land Company, Subdivision No. 3, as per map filed on February 17, 1921 in Book 3, page 42 of Maps in the office of County Recorder of Yolo County described as follows:

Beginning at the Northwest corner of said lot; thence along the North line of said lot South 88° 40' 40" East 1075.80 feet to the Northeast corner thereof; thence along the East line of said lot South 1169.15 feet; thence West 1075.51 feet to the West line of said lot; thence North along said West line 1193.97 feet to the point of beginning.

ADDITION TO PRESERVE NO. 97

Property Owner: James R. Perry, a married man, as his sole and separate property

Assessor's Parcel: 16-240-42

All that real property in the County of Yolo, State of California, described as follows:

Lot 12, as said lot is delineated and so designated on that certain map entitled "Holland Land Co. Subdivision No. 4, Yolo County, California", which map was recorded in the office of the County Recorder of said Yolo County on February 17, 1921, in Book 3, at page 43, and containing 49.362 acres, more or less.

BOOK 1001 PAGE 405

ADDITION TO PRESERVE NO. 97

Property Owners: James R. Perry and Janet M. Perry, husband and wife, as community property

Assessor's Parcel: 16-240-10

All that real property in the County of Yolo, State of California, described as follows:

Lot 15, Holland Land Co. Subdivision No.4, according to the official plat thereof, filed in the office of the Recorder of Yolo County, California, on February 17, 1921, in Book 3 of Maps, at page 43.

ADDITION TO PRESERVE NO. 35

Property Owners: Bernice Pisani and Adolph Pisani, her husband, as Joint Tenants

Assessor's Parcel: 18-110-15

Record Description: All that real property situate in the County of Yolo, State of Californis , described as follows:

The East one-half of the East one-half and the Northwest quarter of the Northeast quarter of Section 16, Township 12 North, Range 3 West M.D.B. & M. EXCEPTING from the Northeast quarter, the North 125 feet.

ALSO EXCEPTING all mineral,oil, gas and hydrocarbon substances and all necessary rights of way and easements for the development and extration of same, as contained in the various deeds by which the grantors acquired title to the herein described property.

ADDITION TO PRESERVE NO. 35

Property Owners:

ROY L. HAYES and LILLIAN G. HAYES, his wife in joint tenancy, by deed recorded January 11, 1965 in Book 785 of Official Records page 283, IRS $None, as to an undivided 1/2 interest; and BERNICE HAYES PISANI and ADOLPH PISANI, her husband as Joint Tenants

Assessor's Parcel: 18-120-02

Record Description: All that certain real property situate in the County of Yolo, State of California, described as follows:

The North half of the Southwest quarter and the West half of the Southeast quarter and the Southeast quarter of the Southwest quarter of Section 15, Township 12 North, Range 3 West, M.D.B. & M., containing 200 acres more or less.

BOOK 1001 PAGE 406

ADDITION TO PRESERVE NO. 97

Property Owner: Helen Hislop Huntley

Assessor's Parcel: 16-150-04

All that real property in the County of Yolo, State of California, described as follows:

Lots 5 and 6, of Holland Land Company Subdivision No. 5, according to the official plat thereof, filed for record in the office of the Recorder of Yolo County, California, on January 19, 1921, in Book 3 of Maps, at page 36.

ADDITION TO PRESERVE NO. 83

Property Owner: Helen Hislop Huntley

Assessor's Parcel: 16-240-23

All that real property in the County of Yolo, State of California described as follows:

Lots 35, 36, 37, Holland Land Co. Subdivision No. 4, according to the official plat thereof, filed for record in the office of the Recorder of Yolo County, California, on February 17th, 1921, in Map Book 3, at page 43.

ADDITION TO PRESERVE NO. 83

Property Owners: Helen H. Huntley, also known as Helen Hislop Huntley, as to an undivided one-half interest, and Betty Genevieve Richards, as to an undivided one-half interest.

Assessor's Parcels: 16-260-26 and 16-282-07

All that real property in the County of Yolo, State of California, described as follows:

Lots 6 and 9, Holland Land Co. Subdivision No. 6, according to the official plat thereof, filed for record in the office of the Recorder of Yolo County, California, on February 17, 1921, in Book 3 of Maps, at page 44.

BOOK 1001 PAGE 407

ADDITION TO PRESERVE NO. 38:

Property Owners: Lloyd M. Eveland and Ilene T. Eveland, his wife, as Joint Tenants, as to an undivided one-half interest, and Felix Karrer and Kathryn S. Karrer, his wife, as Joint Tenants, as to an undivided one-half interest.

Assessor's Parcel: 21-350-25

All that certain real property situate lying and being in the County of Yolo and State of California, being described as follows:

The West one-half of Section 35, Township 10 North, Range 1 West, MDB&M.

Excepting therefrom all that portion thereof described as follows:

A portion of Lots 1 and 2 Section 26, Township 10 North Range 1 West, M.D.B.&M., and a portion of the Northwest ¼ of Section 35, Township 10 North, Range 1 West, M.D.B.&M., more particularly described as follows:

Beginning at the intersection of the South of State Highway 16, Yolo County Prefix 1 Section A 1920 with the East line of said Northwest ¼ of Section 35, thence South along said East line 1045.57 feet; thence West 2398.16 feet to the East line of State of California Freeway (Route 505) designated III-Yolo-90 A.B. 1957: thence along the boundary line of said State of California Property line the following courses: North 00°53'16" West 282.00 feet, North 2°56'22" East 477.29 feet, North 23°40'59" East 248.05 feet, North 65°35'00" East 353.52 feet, North 50°09'00" East 278.30 feet, South 84°34'39" East 401.53 feet, and North 10°25'23" East 20.00 feet to said Southerly line of State Highway 16; thence South 79°34'37" East along said South line 1362.00 feet to the point of beginning.

Also Excepting therefrom an undivided ½ interest in and to all Oil, gas, and minerals therein and thereunder, together with the right of ingress and egress thereto as reserved by A.H. McDaniel and Mildred V. McDaniel, his wife, and Walter G. Davis and Kathryn A. Davis, his wife, in the deed recorded July 25, 1955, in book 459, page 546 of Official Records.

ADDITION TO PRESERVE NO. 51

Property Owners: Lloyd M. Eveland and Ilene T. Eveland, his wife, as Joint Tenants, as to an undivided one-half interest, and Felix Karrer and Kathryn Karrer, his wife, as Joint Tenants, as to an undivided one-half interest.

Assessor's Parcels: 19-551-10 and 19-551-11

All that certain real property situate lying and being in the County of Yolo and State of California, being described as follows:

The South one-half of the Southwest one-quarter of Section Twenty-seven and the North one-half of the North one-half of the Northwest one-quarter of Section Thirty-four in Township Eleven North, Range Two East, M.D.B.&M.

BOOK 1001 PAGE 408

ADDITION TO PRESERVE NO. 88

Property Owners: SkyRakers Duck Club, a California corporation

Assessor's Parcels: 33-170-16, 33-190-13 and 33-190-14

Record Description: All that real property situate in the County of Yolo, State of California, described as follows:

PARCEL #1: The Northwest quarter of Section 28, Township 7 North, Range 3 East, M.D.B.&M.
PARCEL #2: The Northeast quarter of Section 28, Township 7 North, Range 3 East, M.D.B.&M., SAVE AND EXCEPT the South half of the Southeast quarter of the Northeast quarter of said Section 28.
PARCEL #3: The Southeast quarter of the Southeast quarter of Section 21, Township 7 North, Range 3 East, M.D.B.&M.
SUBJECT to all mineral reservations, exceptions, rights of way, easements and reservations of record.

ADDITION TO PRESERVE NO. 88

Property Owners: Nick Martinelli, Jr. and Doreen L. Martinelli, his wife, as Joint Tenants.

Assessor's Parcel: 33-200-20

PARCEL 1:

All that portion of the North half of Section 26, and the Northeast one quarter of the Southwest one quarter of Section 26, Township 7 North, Range 3 East, M.D.B.&M., that lies West of the Westerly line of Parcels 2 and 3 of the property conveyed to Sacramento-Yolo Port District, a California river port district, by deed dated March 12, 1957, recorded April 30, 1957, in Book 512 of Official Records, page 230.

EXCEPTING THEREFROM (A) that portion thereof conveyed to Lillian E. Swanston et al by the deed recorded June 25, 1959 in Book 577 of Official Records page 116 described as follows:

That portion of the Northeast one quarter of the Southwest one quarter of Section 26, Township 7 North, Range 3 East, M.D.B.&M., being also a portion of Swamp Land Survey #807 in Yolo County, California, described as follows:
BEGINNING at a point on the line between Swamp Land Survey #814 and Swamp Land Survey #807 as said Swamp Land Surveys are shown on that certain Record of Survey Map filed September 19, 1957 in Book 8 of Maps and Surveys atpage 19, records of Yolo County, said point of beginning being shown on said Record of Survey as Port District Monument Y. L.; thence North 0° 12' 40" West along the West line of said Swamp Land Survey #807 for a distance of 805.30feet; thence North 89° 48' 28" East 293.12feet to a point on the Westerly line of the Sacramento-Yolo Port District Deep Water Channel; thence South 19° 47' 18" West along the Westerly line of saidDeep Water Channel for a distance of 857.06 feet to the point of beginning.

(B) an undivided 3/12 interest in all minerals, mineral deposits, oil, gas and other hydrocarbon substances of every kind and character as reserved in the deed recorded April 1, 1954 in Book 418 of Official Records at page 469 in favor of Joseph Henry Glide III also known as Joseph Henry Glide Jr.

(C) an undivided 1/12interest in all minerals and any and all oil, gas,and other hydrocarbon substances as conveyed to Joseph Henry Glide Jr. by the deed recorded March 15, 1957 in Book 508 of Official Records, page 420.

BOOK 1001 PAGE 409

ADDITION TO PRESERVE NO. 88 (Cont'd)

PARCEL 2:

A non exclusive right of way for road purposes over the East 40 feet of the South 40 feet of Northeast quarter and the East 40 feet and the South 40 feet of the North half of the South half of Section 27, Township 7 North, Range 3 East, M.D.B.& M.

PARCEL #3:

A non-exclusive right of way for road purposes over the North 30 feet of the Southwest one quarter of Section 28; the North 30 feet of the Northwest one quarter of the Southeast one quarter of Section 28; the North 30 feet of the West 30 feet of Northeast one quarter of the Southeast one quarter of Section 28; the North 30 feet and the West 30 feet of the South half of Southeast one quarter of the Northeast one quarter of Section 28; the East 30 feet of the Southeast one quarter of Section 28 and the East 30feet of the South half of the Southeast one quarter of the Northeast one quarter of Section 28 in Township 7 North, Range 3 East, M. D. B. & M.

PARCEL #4:

That portion of the following described property lying Northerly of the Easterly prolongation of the North line of the property conveyed to Lillian Swanston, et al by deed recorded June 25, 1959 in Book 577 of Official Records, page 116.

All that certain piece, parcel or tract of land, lying and being in the County of Yolo, State of California and being portions of Sections 23, 26 and 35, Township 7 North, Range 3 East, M.D.B.&M.; also being portions of Swamp Land Surveys 807, 1005 and 1029, Yolo County Surveys; and being more particularly described as follows (basis of bearings and coordinates is California State Coordinate System for Zone II):

Beginning at a point on the West line of said Swamp Land Survey 1029, which point bears North 0° 12' 40" West 589.07 feet from the Southwest corner of said Swamp Land Survey 1029, coordinates of said point of beginning being North 272,135.25, East 2,110,554.45; thence from said point of beginning and along the West line of said Swamp Land Survey 1029, North 0° 12' 40" West 628.63 feet; thence leaving the West line of said Swamp Land Survey 1029, North 19° 47' 18" East 587.91 feet; thence North 10° 12' 42" West 1157.82 feet to a point on the West line of said Swamp Land Survey 807; thence along the said West line of Swamp Land Survey 807, North 0° 12' 40" West 354.06 feet; thence leaving the said West line of Swamp Land Survey 807, North 19° 47' 18" East 2022.78 feet; thence North 49° 47' 18" East 1200.00 feet; thence North 19° 47' 18" East 4787.36 feet to a point on a line parallel with and 1374.1 feet Southerly of the North line of said Section 23; thence along the said parallel line North 89° 55' 37" East 217.97 feet; thence South 19° 47' 18" West 4833.07 feet; thence along a curve of 385.37 feet radius and curving to the right an arc distance of 201.78 feet, said arc being subtended by a chord bearing South 34° 47' 18" West 199.48 feet; thence South 49° 47' 18" West 709.65 feet; thence along a curve of 1370.00 feet radius and curving to the left an arc distance of 717.33

BOOK 1001 PAGE 410

ADDITION TO PRESERVE NO. 45

Property Owners: Lawrence V. Stephens and Marion H. Stephens, as Joint Tenants.

Assessor's Parcels: 21-590-10 and 21-590-11

All that real property in the County of Yolo, State of California, Described as follows:

PARCEL 1: Lot 45, as shown on the map of the Bonynge Tract, filed for record in the office of the County Recorder of the County of Yolo, on November 22, 1888, in Book 1 of Maps, at page 8.

EXCEPTING THEREFROM commencing at a point on the south line of said lot 45, which is also the north line of Blowers Road, distant thereon, 51 feet west of the southeast corner of said lot; thence North along a line parallel with the east line of said lot, 130 feet; thence west along a line parallel with the south line of said lot, 123 feet; thence south along a line parallel with said east line of said lot, 130 feet to the north line of Blowers Road; thence east along the north line of said road, 123 feet to the point of commencement, together with the underlying fee interest in that portion of the northerly half of Blowers Road which directly abuts on the above described property.

PARCEL 2: Lot 54, as shown on the map of the Bonynge Tract. filed for record in the office of the County Recorder of the County of Yolo on November 22, 1888, in Book 1 of Maps, at page 8.

ADDITION TO PRESERVE NO. 3

Property Owners: John Christopher Cooling and Evelyn Cooling, his wife, as Joint Tenants.

Assessor's Parcel: 19-441-14

All that real property in the County of Yolo, State of California, described as follows:

Beginning at a point on the easterly boundary of the Southeast one-quarter of the Northwest one-quarter of Section 17, Township 11 North, Range 2 East, M. D. B. & M., where said boundary is intersected by the center line of the original dredger cut borrow pit of the Fair Ranch Back Levee; thence North 53 deg. 00' West, 7552.5 feet to a point which is 520.0 feet measured at right angles easterly from the line dividing the east one-half from the west one-half of west one-half of Section 7, Township 11 North, Range 2 East, M. D. B. & M., thence leaving said borrow pit, North 1 deg. 11' East, 1949.0 feet along a line parallel to and distant 520.0 feet measured at right angles easterly from the aforesaid line dividing the east one-half from the west one-half of the west one-half of said Section 7 to the low water line of the Southwesterly bank of the main drainage canal of the Knights Landing Ridge Drainage District; thence along the said low water line, South 59 deg. 20' East, 7029.4 feet to the mid-section line running northerly and southerly through the center of Section 8, Township 11 North, Range 2 East, M. D. B. & M., thence leaving the low water line of said drainage canal, South 1 deg. 06' West, 2909.0 feet along the said mid-section line running northerly and southerly through the center of Section 8, to the point of beginning, containing 341.19 acres, more or less.

BOOK 1001 PAGE 411

ADDITION TO PRESERVE NO. 8

Property Owners: Theodore L. Vieu and Julia Marie Vieu, his wife, as Joint Tenants

Assessor's Parcel: 18-562-02

All that certain real property situate lying and being in the County of Yolo and State of California, being described as follows:

Beginning at a 6 by 6 inch redwood post marking the Southeast corner of Lot 11 of the Yolo Realty Syndicate Subdivision No. 2, as shown on the Map filed in Map Book 2, Page 81, Yolo County Records; and running thence North 6°02' West, along the Easterly line of said Lot 11, 226.50 feet to an iron pipe; thence North 80° 06'40" East, along an old fence line, 1075.30 feet to an iron pipe in the center of California State Highway No. 16; thence North 75° 24' East, along an old fence line and its projection, 5348.00 feet to an iron pipe on the Easterly boundary of the Rancho Canada de Capay; thence South 29°47' East, along an old fence marking the said Eastern boundary of the Rancho, 1992.40 feet to an iron pipe; thence South 77° 57' West, 5530.47 feet to an iron pipe in the center of the aforementioned State Highway No. 16; thence continuing South 77°57' West 1711.46 feet to an 8 by 8 inch redwood post; thence North 6°10' West, 1818.02 feet to the place of beginning.

Excepting therefrom all that portion of said land lying Westerly of the East line of State Highway 16.

Reserving and excepting therefrom a one-half interest in and to all oil, gas mineral or other hydrocarbon substances together with the right of ingress and egress thereto, as reserved in the Deed from Walter E. Mathwig to Theodore L. Vieu, et ux., dated March 3, 1955 and recorded March 10, 1955 in Book 447 of Official Records at page 570.

ADDITION TO PRESERVE NO. 71

Property Owners: Gerhardt Storz, as to an undivided one-half interest, Mark Frederick Storz, as to an undivided one-quarter interest, and Paul Stephen Storz, as to an undivided one-quarter interest.

Assessor's Parcel: 25-300-04

All that real property in the County of Yolo, State of California, described as follows:

Beginning at the Northwest corner of Lot 7 of the Subdivision of the John Hoppin Tract as shown on the Map of said subdivision filed in the office of the Recorder of Yolo County, in Maps and Surveys Book 3 page 7; and running thence East along the North line of said Lot 7, 826.0 feet to a point; thence South 348.0 feet to a point on the South line of said Lot 7; thence West along the South line of said Lot 7, 228.78 feet; thence South 2268.0 feet to a point on the High Bank of Cache Creek; thence up and along the High Bank of Cache Creek West 130.02 feet; thence South 10° 12' West 262.54 feet; thence North 83° 46' West 271.48 feet; thence South 75° 29' West 486.60 feet; thence South 54° 46' West 326.67 feet to a point on the South line of Lot 6 of said Subdivision; thence West along the South line of said Lot 6, 1512.25 feet to the Southwest corner thereof; thence North 1° 08' East along the West line of Lot 6, 911.3 feet to a point; thence East 1686.1 feet to a point; thence North 1767.1 feet to the North line of said Lot 6; thence East along the North line 550.4 feet to the Northeast corner thereof; thence North 386.8 feet to the place of beginning, containing 105.00 acres of land.

BOOK 1001 PAGE 412

ADDITION TO PRESERVE NO. 71 (Cont'd)

EXCEPTING THEREFROM the following described three (3) parcels:

(a) That portion conveyed by Henry Storz to John Holt by deed dated January 27, 1945, and recorded in Book 213 of Official Records, at page 306, described as follows.

A portion of Lot 7 of the Subdivision of John Hoppin Tract, as shown on the map of said Subdivision, filed for record in the Recorder's Office of Yolo County, California, on February 17, 1900, in Book 3 of Maps at page 7, more particularly described as follows: BEGINNING at a point 467.2 feet East of the Northwest corner of Lot 7, of the Subdivision of John Hoppin Tract, filed in the office of the County Recorder of Yolo County, Maps and Surveys, Book 3, page 7; and running thence East along the North line ofsaid Lot 7, 358.8 feet to a point; thence South 348.0 feet to a point on the South line of said Lot 7; thence West along the South line of said Lot 358.8 feet; thence North 348 feet to the point of beginning.

(b) That portion conveyed by Henry F. Storz, and wife to William G. Reiff and wife, by deed dated June 14, 1945, and recorded in Book 221 of Official Records, at page 72, described as follows:

A portion of Lots 6 and 8 of the Subdivision of the John Hoppin Tract as shown on the Map of said subdivision filed in the office of the Recorder, in Book 3 of Maps and Surveys at page 7, and more particularly described as follows: BEGINNING at a point on the old channel of Cache Creek in Lot 8 of said Subdivision, said point being located the following courses and distances from the Northwest corner of Lot 7, of said Subdivision; East along the North line of Lot 7, 826 feet; thence South 348 feet to a point on the South line of Lot 7; West along the South line of said Lot 7, 358.8 feet; and South 2099 feet, the point of beginning of this description; thence from said point of beginning, Southwesterly following the old channel of Cache Creek 1265 feet to a point; thence South 200 feet more or less, to the North line of property of William Raiff; thence Northeasterly along the North line of Reiff Property to a point located 169 feet South of the point of beginning, thance North 169 feet to the point of beginning.

(c) That portion of Lot 7 of the Subdivision of John Hoppin Tract as shown on the Map of said Subdivision filed for record in the office of the County Recorder of the County of Yolo on February 17th, 1900, in Book 3 of Maps and Surveys,at page 7, more particularly described as follows:

Beginning at the Northwest corner of Lot 7 of said subdivision of the John Hoppin Tract, and running thence East along the North line of said Lot 7, 467.2 feet to the Northwest corner of tract of land conveyed to John Holt and Annie Holt, his wife, by deed recorded in Book 213 of Official Records at Page 306; thence South, along the West line of Holts land, 348.0 feet to the Southwest corner thereof; thence West, 467.2 feet to a point on the West line of Lot 7; thence North, along the West line of Lot 7, 348.0 feet to the point of beginning.

BOOK 1001 PAGE 413

ADDITION TO PRESERVE NO. 83

Property Owners: Virginia R. Slater, a widow, as to an undivided one-half interest; and Virginia R. Slater, as Trustee under the Will of Colby E. Slater.

Assessor's Parcel: 16-270-11

All that real property situate in the County of Yolo, State of California, described as follows:

Beginning at a concrete monument marked "NR-3" set at the Northeast corner of Lot No. 40, as said lot is delineated and so designated on that certain map entitled "Holland Land Co. Subdivision No. 6, Yolo County, California," which said map was filed for record in the office of the County Recorder of Yolo County, California, on February 17, 1921 in Map Book No. 3, at page 44; thence leaving said monument along the Easterly line of said Lot No. 40, South 25° 58' West 74.96 feet to a point; thence leaving said Easterly line of Lot No. 40, South 72° 42' 15" West 2453.33 feet to a point; thence North 48° 36' 30" West 181.06 feet; thence North 58° 32' 42" West 198.89 feet; thence North 81° 34' 24" West 119.77 feet; thence South 81° 26' 17" West 458.65 feet to a point on the West line of Lot No. 38 of said Holland Land Co. Subdivision No. 6; thence along said West line of Lot No. 38, North 879.63 feet to the Northwest corner of said Lot No. 38; thence along the Northerly line of said Lots Nos. 38 and 39 of said Holland Land Co. Subdivision No. 6, North 63° 44' 30" East 3281.20 feet to the Northeast corner of Lot No. 39; thence along the Easterly line of said Lot No. 39, South 10° 17' 45" East 1735.24 feet to the point of beginning; containing 108.048 acres, more or less and being all of Lot No. 39 and portions of Lots Nos. 38 and 40 of said Holland Land Co. Subdivision No. 6.

ADDITION TO PRESERVE NO. 83

Property Owner: Virginia R. Slater, a widow, as to an undivided one-half interest; and Virginia R. Slater, as Trustee under the Will of Colby E. Slater.

Assessor's Parcel: 16-270-04

PARCEL #1:
Lot No. Thirty-six (36) as said lot is delineated and so designated on that certain map entitled "Holland Land Co. Subdivision No. 6, Yolo County, California", which map was recorded in the office of the County Recorder of said Yolo County, California, on February 17, 1921, in Map Book No. 3, at page 44, Yolo County Records.

EXCEPTING THEREFROM, however, the following described parcel:

BEGINNING at the Northeast corner of said Lot 36 and extending thence South, along the East line of said Lot, a distance of 215.00 feet; thence West 115.00 feet; thence North 192.58 feet to the center line of Central Avenue, said center line being the Northerly line of said Lot; thence along the Northerly line of said Lot 36, North 78° 58' East 117.17 feet to the point of beginning and including 0.538 acres of land.

PARCEL #2:
Lots No.s 34 and 35 as said lots are delineated and so designated on that certain map entitled "Holland Land Co. Subdivision No. 6, Yolo County, California" which said map was filed for record in the office of the County Recorder of Yolo County, California, on February 17, 1921 in Map Book No. 3, at page 44, Yolo County Records.

BOOK 1001 PAGE 414

ADDITION TO PRESERVE NO. 83

Property Owner: Bernice A. Krull, also known as Burnice A. Krull

Assessor's Parcel: 16-270-03

Record Description: All that real property situate in the County of Yolo, State of California, described as follows:

Lot 37, as said lot is delineated and so designated on that certain map entitled "Holland Land Co. Subdivision No. 6, Yolo County, California," which said map was filed for record in the office of the County Recorder of Yolo County, California, on February 17, 1921, in Book 3 of Maps, at page 44.

ADDITION TO PRESERVE NO. 13

Property Owners: Robert J. Rooney and Jewell L. Rooney, his wife, as Joint Tenants

Assessor's Parcel:

All that certain real property situate lying and being in the County of Yolo and State of California, being described as follows:

The Northwest Quarter of Section 34, Township 10 North, Range 1 East, M.D.B.&M.; Excepting therefrom the following described property:

Beginning at a point on the North line of said Section 34, Township 10 North, Range 1 East, M.D.B.&M. Distant South 89°16'01" East 1973.88 feet from the Northwest corner of said Section 34; thence from said point of beginning along said North line South 89°16'01" East 659.18 feet to the Northeast corner of the East ½ of the Northwest ¼ of said Section 34; thence leaving said North line South 0°49'19" West 48.90 feet; thence parallel with the center line of the Department of Public Works' Survey between Esparto and Brown's Corner, Road III-Yolo-50-C, D, North 89°17' West 659.19 feet to a point distant 50 feet Southerly, measured at right angles from Engineer's Station "A"353+67.92 of the center line of said survey; thence North 0°45'19" East 49.10 feet to the point of beginning, containing 0.29 of an acre in addition to 0.45 of an acre now used and acknowledged as public road.

Also excepting therefrom the following described property:

All that portion of the Northwest ¼ of Section 34, Township 10 North, Range 1 East, M.D.B.&M., described as follows:

Beginning at a point on the North line of said Section 34, distant South 89°16'01" East 762.26 feet from the Northwest corner of said Section 34; thence from said point of beginning along said North line South 89°16'01" East 1211.52 feet; thence leaving said North line South 0°45'19" West 49.10 feet; thence parallel with the center line of the Department of Public Works' Survey between Esparto and Brown's Corner Road III-Yol-50-C, D, North 89°17' West 395.24 feet to a point, distant 50.00 feet Southerly, measured at right angles from Engineer's Equation Station "A" 349+72.68 Equals "T" 370+70.13 back of the center line of said Survey; thence along a curve to the left with a radius of 1750 feet, through an angle of 33°10' a distance of 1013.02 feet (the

BOOK 1001 PAGE 415

ADDITION TO PRESERVE NO. 13 (Cont'd)

chord of which curve bears South 74°08' West 998.93 feet;) thence parallel with the center line of said Survey South 57°33' West 590.72 feet to a point; distant 50.00 feet Southeasterly, measured at right angles from Engineer's Station "A" 33+40.00 of the center line of said Survey; thence South 32°58'16" West,191.67 feet to a point on the Easterly line of that certain 50 foot road designated as County Road No. 95; thence along said Easterly line South 0°45' 19" West 60.00 feet; thence leaving said Easterly line North 89°14' 41" West 25.00 feet to a point on the Westerly line of said Section 34; thence along said Westerly line North 0°45'19" East 397.55 feet; thence leaving said Westerly line South 89°14'41" East 25.00 feet to a point on the Easterly line of said County Road No. 95; thence South 73°29'53" East, 136.21 feet to a point distant 50.00 feet Northwesterly, measured at right angles from Engineer's Station "A" 334+40.00 of the center line of said Survey; thence parallel with the center line of said Survey North 57°33' East 490.72 feet; thence along a curve to the right, with a radius of 1850 feet through an angle of 6°58'48" a distance of 225.37 feet (the chord of which curve bears North 61°02'24" East 225.23 feet;) thence North 0°43'59" East, 139.34 feet to the point of beginning, containing 4.07 acres in addition to 1.06 acres now used and acknowledged as public road.

Further excepting therefrom: A portion of the Northwest Quarter of the Northwest Quarter of Section 34, Township 10 North, Range 1 East, M.D.B.&M., described as follows:

Commencing at the Northwest corner of Section 34, Township 10 North, Range 1 East, M.D.B.&M, and running thence along the North line of said Section, South 89°16'01" East, 762.26 feet to a point on the Westerly line of the property conveyed to the State of California, by deed dated June 20, 1952, recorded December 2, 1952 in book 380 of Official Records at page 525; thence following the line of said State property, South 0°43'59" West 139.34 feet; thence along a curve to the left with a radius of 1850 feet, through an angle of 6°58'48", a distance of 225.37 feet (the chord of which bears South 61°02'24" West 225.23 feet); thence South 57°33' West 490.72 feet; thence North 73°29'53" West 136.21 feet to the Easterly line of the County Road; thence leaving said Easterly line North 89°14'41" West, 25.00 feet to a point on the Westerly line of said Section 34; thence North along the West line of said Section 34, to the point of beginning.

ADDITION TO PRESERVE NO. 8

Property Owners: Harold R. Henry and Mamie K. Henry, his wife, as Joint Tenants

Assessor's Parcels: 18-300-20 and 18-300-21

All that certain real property situate lying and being in the County of Yolo and State of California, being described as follows:

PARCEL NO. ONE:
The Southwest ¼ of the Southwest ¼, Section 25, Township 12 North, Range 4 West, Mount Diablo Meridian, California.

BOOK 1001 PAGE 416

ADDITION TO PRESERVE NO. 8 (Cont'd)

PARCEL NO. TWO:
The Northwest Quarter of the Southwest quarter of Section 25, Township 12 North, Range 4 West, Mt. Diablo Meridian.

PARCEL NO. THREE:
The North half of the Southeast quarter of Section 26, Township 12 North, Range 4 West, Mt. Diablo Meridian.

ADDITION TO PRESERVE NO. 70

Property Owner: Mary Shizuko Sakata

Assessor's Parcel: 16-301-09

All that real property in the County of Yolo, State of California, described as follows:

Lot 12, of "Holland Land Company"Subdivision Unit No. 7 Yolo County, California which map was recorded in the Office of the Recorder of Yolo County on January 19, 1921 in Map Book 3 at page 37.

EXCEPTING THEREFROM that portion lying East of a line described as follows:

BEGINNING at a point on the East line of Jefferson Boulevard being the Southwest Corner of Swamp Land Survey #369; thence from said point of beginning South 00° 52' 20" West to the South line of said Lot 12.

ADDITION TO PRESERVE NO. 80

Property Owners: Darrell Connor, a life estate, with remainder to Graham Darrell Connor, as to an undivided one-third interest, Darrell Connor, as to an undivided one-sixth interest and Vera E. Sherwood, as to an undivided one-half interest.

Assessor's Parcel: 16-360-01

All that real property situate in the County of Yolo, State of California, described as follows:

Being a portion of Swamp Land Survey No. 375, Yolo County Surveys, commencing at a point 13.20 chains North from the Southeast corner of the S.W. 1/4 of Section 9, Township 6 N., R. 4 East, M.D.B.&M., and running thence No. 62° 50' W. 35.07 chains to Elk Slough; thence N. 40° 31' E. 20 chains; thence N. 29° 15' E. 5.66 chains; thence E. 34.43 chains; thence, S. 43.92 chains; thence N. 62° 50' W. 16.88 chains to the place of beginning, containing 130.17 acres.

BOOK 1001 PAGE 417

ADDITION TO PRESERVE NO. 80 (Cont'd)

EXCEPTING THEREFROM all that certain real property described as follows:

Beginning at an iron pipe monument 1-1/2 inches in diameter stamped RE 2675, from which the southwest corner of Swamp Land Survey No. 757, Yolo County Surveys, bears East 469.0 feet, more or less, and South 3692.0 feet, more or less; thence from said point of beginning West 1499.40 feet along a crop line and the center line of an old ditch now abandoned and partially filled in, and the Westerly production thereof, to an iron pipe monument 1-1/2 inches in diameter stamped RE 2675, set at the Westerly edge of crown of the levee along Elkhorn Slough; thence continuing West 40.00 feet to a point on the low water line of Elkhorn Slough thence North 07° 06' 30" West 153.24 feet upstream along said low water line, following the meanderings thereof; thence South 87° 56' East 1620.0 feet; thence South 93.64 feet to a point in the center of the Main Drainage Canal of Reclamation District No. 150; thence West 60.6 feet along the center of said main drainage canal to the point of beginning, containing 4.51 acres, more or less.

ADDITION TO PRESERVE NO. 35

Property Owners: Parcel 1: Bernerd P. Lloyd and Maxine R. Lloyd, his wife
Parcel 2: Bernerd P. Lloyd and Maxine R. Lloyd, his wife
Parcel 3: Bernerd Preston Lloyd, also known as Bernerd P. Lloyd and Maxine R. Lloyd, his wife, as Community Property

Assessor's Parcels: 18-221-01, 18-221-05 and 18-231-05

All that real property in the County of Yolo, State of California, described as follows:

All that portion of the hereinafter described property lying West of State Highway 16.
PARCEL NO. 1:
A portion of Lot or Block 3, William Gordon's Subdivision of part of Rancho Canada da Capay, as shown on the official map thereof, filed for record in the office of the Yolo County Recorder on December 12, 1871, in Book "H" of Deeds, at page 2, more particularly described as follows; to-wit; Beginning at an iron monument at the intersection of the Westerly line of Rancho Canada da Capay and the Southerly line of Lot 2 of Gordon's Subdivision of a part of the Rancho Canada da Capay as filed in Deed Book "H", page 2, Yolo County Records, running thence along said Southerly line of Lot 2, North 71° 25' East, 7950.0 feet to the Easterly line of said Rancho Canada da Capay; thence along said Easterly line, South 7° 41' West 884.3 feet to a point; thence South 69° 53' West, 7944.2 feet to an iron on the Westerly side of said Rancho Canada da Capay; thence North 23° 42' West, 249.0 feet to an iron marking C.C. 3 of said Rancho; thence North 10° 47' West 567.0 feet to the point of beginning.

PARCEL NO.2:
A portion of Block 3 of William Gordon's Subdivision of a part of the Rancho Canada da Capay as the same is shown by the map thereof recorded in the Recorder's office of Yolo County, California, which portion is described as follows: BEGINNING at the Southwesterly corner of said Block 3 said point of beginning being 31.25 chains South 14° 35' East from an iron stake marking C.C. 3 of the Official Survey of said Grant; running thence North 85° East, 100.50 chains to the Southeast corner of said Block 3; thence North 22° 45' West, 5.33 chains along the Easterly Grant line of said Grant to a stake; thence South 55° 44' West, 100.7 chains to a stake on the Westerly Grant line of said Canada da Capay C[illegible] thence South 14° 35' East, 6.62 chains to the place of beginning, containing [illegible] acres, more or less.

BOOK 1001 PAGE 418

ADDITION TO PRESERVE NO. 35 (Cont'd)

EXCEPTING THEREFROM that portion thereof lying Easterly of the center line of State Highway No. 16

PARCEL NO. 3:
All that portion of Lots 6 and 7 of Cashmere Colony Tract, according to the official plat thereof, filed for record in the office of the Recorder of Yolo County, California on July 13, 1892, in Book 1 of Maps, at page 11, described as follows:

BEGINNING at the Northwesterly corner of the Cashmere Tract, running thence Southerly along the Westerly line of Lot 6, [illegible] feet; thence at right angles Easterly and parallel to the North line of the Cashmere Tract to the County Road; thence Northerly along the County Road to the Northerly boundary of Block 7; thence Westerly 2391.5 feet to the point of beginning.

EXCEPTING THEREFROM the Westerly 282 feet and the Southerly 18 feet thereof, described in a deed to G. A. Parish, dated June 27, recorded in Book 169 of Official Records at page 169.

ADDITION TO PRESERVE NO. 80

Property Owners:

DARRELL CONNOR, an undivided 1/6 interest; PEARLW. CONNOR, an undivided 1/6 interest and GRAHAM DARRELL CONNOR, an undivided 1/3 interest as tenants in common by the deed recorded May 24, 1960 in Book 604 of Official Records, page 486 as Document No. 4976 and GRAHAM DARRELL CONNOR and CHARLYN R. CONNOR, husband and wife as tenants in common, an undivided 1/6 interest each by deed recorded February 23, 1961 in Book 628 of Official Records, page 364 as Document No. 1831

Assessor's Parcel: 16-350-09

Part of Swamp Land Survey No. 375 of Yolo County, California, beginning at the northeast corner of said survey; thence South 19° 30' West 27.50 chains; thence South 12.55 chains; thence West 30.43 chains, thence North 8 chains; thence North 51° West, 5 chains; thence North 82° 20' W., 16 chains; thence North 40° 35' West 9.22 chains; thence North 2 chains; thence North 76° East 6.19 chains; thence North 75° 40' East 14 chains; thence North 56° 40' East 8 chains; thence North 7° East 5.71 chains; thence North 88° 10' East 38.40 chains to the point of beginning, and being the same land described in a deed from Y. A. Krull and Titia Krull, his wife, dated September 13, 1898, and recorded in Book 55 of Deeds, at page 550.

Saving and excepting therefrom 4.51 acres conveyed by H. G. Crump and Ethel deBack to Reclamation District No. 150 by deeds dated November 21, 1942, and recorded December 7, 1942, in Book 169 of Official Records, at page 306 and 307, described as follows:

BOOK 1001 PAGE 419

ADDITION TO PRESERVE NO. 80 (Cont'd)

Beginning at an iron pipe monument 1 1/2 inches in diameter stamped R. E. 2675, from which the Southwest corner of Swamp Land Survey No. 757, Yolo County Surveys, bears east 469 feet, more or less, and South 3692.0 feet, more or less; thence from said point of beginning, West 1499.40 feet along a crop line and the center line of an old ditch now abandoned and partially filled in, and the westerly production thereof to an iron pipe monument 1 1/2 inches in diameter stamped R.E. 2675 set at the westerly edge of crown of the levee along Elkhorn Slough; thence continuing West 40.00 feet to a point on the low water line of Elkhorn Slough; thence North 07° 06' 30" West 153.24 feet upstream along said low water line, following the meanderings thereof; thence South 87° 56' East 1620 feet; thence South 93.64 feet to a point in the center of the main drainage canal of Reclamation District No. 150; thence West 60.6 feet along the center of said main drainage canal to the point of beginning, containing 4.51 acres, more or less.

ALSO EXCEPTING THEREFROM: An undivided 3/4 interest in and to any and all oil, petroleum, carbohydrate product rights and mineral rights, and any rights to the use of a reasonable portion of the surface of said lands necessary or required in the exploration, developing, extracting, removal and transporting from said lands, of any such oil, petroleum, carbohydrate products and minerals, and the right to develop water on said lands for such purposes of exploring, developing, extracting, removing and transporting such oil, petroleum, carbohydrate products and minerals, and the right of ingress and egress thereto and therefrom for such purposes as reserved in deed of record in Volume 233, Official Records of Yolo County, page 398.

ADDITION TO PRESERVE NO. 12

Property Owner: Earl Dudley Russell

Assessor's Parcel: 21-540-01

All that real property in the County of Yolo, State of California, described as follows:

Bounded by a line commencing at a corner fence post at the Southeast corner of the Southwest Quarter of Section 34, Township 9 North, Range 1 West, M. D. B. & M., and running thence South 89 deg. 52' West along an old fence on the South side of said Section 34, 2596.5 feet to the East side of the Southern Pacific Railroad right of way, thence North 0 deg. 52' West along the East side of said right of way 601.8 feet; thence South 89 deg. 48' East 849.1 feet; thence North 1 deg. 24' West along an old fence 473.3 feet; thence North 89 deg. 52' East, 1752.9 feet to the East boundary of the South est Quarter of Section 34, as aforesaid; thence South 0 deg. 50' East 1070 feet to the point of beginning. The property herein conveyed contains 54.64 acres of land, more or less.

BOOK 1001 PAGE 420

ADDITION TO PRESERVE NO. 90

Property Owners: Joseph Veress and Daisy B. Veress, his wife

Assessor's Parcel: 27-110-0[illegible]

All that real property in the County of Yolo, State of California, described as follows:

PARCEL 1: A part of Swamp Land Survey No. 452, Yolo County Surveys, described as follows: BEGINNING at the Northwest corner of Swamp Land Survey No. 452, Yolo County, California, and running thence along the Northerly line of said Swamp Land Survey No. 452, South 47 deg. 05' East, 3038.00 feet to the low water mark on the Westerly bank of the Sacramento River, thence along said Sacramento River and following the low water mark thereof, South 45 deg. 04' West, 682.70 feet; thence North 44 deg. 08' West, 3017.50 feet to the Westerly line of said Swamp Land Survey No. 452, thence along said Westerly line, North 43 deg. 03' East, 527.40 feet to the point of beginning, and containing 42.03 acres, more or less.

PARCEL 2: All of that portion of Yolo County Swamp Land Survey No. 452, situate in Sections 15 and 22, Township 10 North, Range 3 East, M. D. B. & M., described as follows: BEGINNING at the Southwest corner of said Swamp Land Survey No. 452, thence along the Southerly line of said Swamp Land Survey No. 452, South 41 deg. 10' East, 3005.0 feet to the low water mark of the Sacramento River; thence along the low water mark of said Sacramento River, North 45 deg. 04' East, 686.70 feet; thence North 44 deg. 08' West, 3017.50 feet to the Westerly line of said Swamp Land Survey No. 452; thence along the Westerly line of said survey, South 43 deg. 04' West, 531.50 feet to the point of beginning, containing 42.03 acres, more or less.

PARCEL 3: That portion of Swamp Land Survey No. 453, of Yolo County, which lies on the Southwesterly side of the following described line, BEGINNING at a point midway between the most Northerly corner of Swamp Land Survey No. 453, and the most Westerly corner of said Survey, and running thence in a Southeasterly direction to a point midway between the most Easterly corner of Swamp Land Survey No. 453, and the most Souerly corner of said survey, containing 80.90 acres, more or less.

PARCEL 4: That portion of Swamp Land Survey No. 453 of Yolo County, which lies on the North-easterly side of the following described line viz: BEGINNING at a point, midway between the most Northerly corner of Swamp Land Survey No. 453, and the most Westerly corner of said survey, and running

thence in a Southeasterly direction to a point, midway between the most Easterly corner of Swamp Land Survey No. 453, and the most Southerly corner of said Survey, containing 80 acres, more or less.

EXCEPTING THEREFROM, all that portion thereof described as follows: A tract of land in Swamp Land Survey No. 453, described as follows:

BEGINNING at a point in the Westerly line of County Road No. 117 and the Northerly line of Swamp Land Survey No. 453, said point being marked by a 2 inch iron pipe; thence from said point of beginning North 46° 04' West along the line common to Swamp Land Survey No. 453 and Swamp Land Survey No. 649 a distance of 213.62 feet; thence South 42° 21' 40" West along the general alinement of an existing fence 215.61 feet to the corner thereof; thence South 47° 57' 36" East along an existing fence line 207.13 feet to the Westerly line of County Road No. 117; thence North 44° 08' East along the Westerly line of said Road 208.91 feet to the point of beginning, containing 1.02 acres of land, more or less.

BOOK 1001 PAGE 421

ADDITION TO PRESERVE NO. 34

Property Owners: Fred Heidrick and Helen Heidrick, his wife

Assessor's Parcel: 25-210-47

All that certain real property situate lying and being in the County of Yolo and State of California, being described as follows:

The East one-half of the Southeast Quarter of Section 35, Township 10 North, Range 1 East, M.D.B.&M.

Excepting therefrom:

Beginning at a point in the South line of Section 35, T 10 N, R 1 E., M.D.B.&M., Said point of beginning bears N 89° 46' 33" W, 1019.52 feet from the Southeast corner of Section 35; thence continuing along the South line of Section 35, N 89° 46'33" W, 300.00 feet to the one-sixteenth section corner in the South line of Section 35; thence along the North-South one-sixteenth section lins, N 00° 07' 07" E, 726.00 feet; thence leaving the one-sixteenth section line and parallel to the South line of Section 35, S 89° 46' 33" E, 300.00 feet; thence S 00° 07' 07" W, 726.00 feet to the point of beginning, containing a gross area of 5.207 Acres of land, a net-area, exclusive of the County Road Right of Way along the Southerly boundary of the above described tract, of 5.000 Acres.

ADDITION TO PRESERVE NO. 81

Property Owner: Florence Caroline Stephens, formerly Florence Caroline Merritt, as her sole and separate property.

Assessor's Parcels: 25-330-03 and 25-340-10

All that certain real property situate, lying and being in the County of Yolo and State of California, described as follows:

Field No. 1 as shown and more particularly described on that certain "Map of Properties of L.B. Reith, etal., in Willow Oak Park", filed for record in Book 4 of Maps and Surveys at Page 41.

ADDITION TO PRESERVE NO. 39

Property Owners: The Heirs or Devisees of John D. Corcoran, also known as John Corcoran, also known as J. D. Corcoran, deceased.

Assessor's Parcels: 38-110-01, 40-150-04, 40-150-05, 40-150-06, 40-150-08, 40-160-06 and 40-180-01

(Description on following page)

BOOK 1001 PAGE 422

ADDITION TO PRESERVE NO. 39 (Cont'd)

All that real property in the County of Yolo, State of California, described as follows:

PARCEL 1: The Northwest Quarter and the West one-half of the Southwest Quarter of Section 28; all of Section 29 ~~and the Southwest Quarter of Section 33~~, all in Township 9 North, Range 1 East.

EXCEPTING THEREFROM an undivided one-half of all minerals, oil, gas or other hydrocarbons in or under all of said land as reserved in deed dated March 5, 1952, recorded March 6, 1952, in Book 361 of Official Records, at page 361.

PARCEL 4: The Southeast Quarter of Section 30, Township 9 North, Range 1 East, M. D. B. & M.

EXCEPTING THEREFROM an undivided ½ interest in and to all oil, gas, minerals and other hydrocarbons in and under the herein described premises for a period of 10 years from date hereof, In case said property is producing oil or gas in paying quanities, at the expiration of said 10 year period, then this reservation is to continue until the expiration of the existing lease then on the premises.

PARCEL 5: All that portion of Section 31, Township 9 North, Range 1 East, M. D. B. & M., described as follows:

Commencing at the Northeast corner of Section 31, Township 9 North, Range 1 East, M. D. B. & M., and running thence from said point of beginning West 160 rods; thence South 150 rods; thence East 160 rods; thence North 150 rods to the point of commencement.

TOGETHER WITH an easement for ingress and egress and for the installation, maintenance and repair of an irrigation ditch, in, over and across the West 25 feet of the Southeast Quarter of Section 30, Township 9 North, Range 1 East, M. D. B. & M.

PARCEL 6: The Northeast Quarter of Section 6, Township 8 North, Range 1 East, M. D. B. & M.

ADDITION TO PRESERVE NO. 49

Property Owners: Blaine H. Levedahl and Kay S. Levedahl, his wife, as Joint Tenants, as to an undivided 1/2 interest; and John E. Siler and Genevieve L. Siler, his wife, as Joint Tenants, as to an undivided 1/2 interest.

Assessor's Parcel: 19-281-59

All that real property in the County of Yolo, State of California, described as follows:

Lots 27, 28, 33, 34, 35, 36, 41 and 42 of Yolo Eucalyptus Company Subdivision No 1, according to the official plat thereof, filed for record in the office of the Recorder of Yolo County, California, on August 2, 1909, in Book 2 of Maps, at page 16.

EXCEPTING THEREFROM the West half of Lots 28, 33, 36 and 41as conveyed to J. T. McLemore, a single man, et al., by deed dated December 17, 1969, recorded December 23, 1969, in Book 930 of Official Records at page 286.

BOOK 1001 PAGE 423

ADDITION TO PRESERVE NO. 66

Property Owner: Florence Caroline Stephens, as her sole and separate property

Assessor's Parcel: 41-110-05

All that certain real property situate, lying and being in the County of Yolo and State of California described as follows:

Tract 1-A, and Tract 1-B, as shown and designated on that certain map entitled "Map of H.P. Merrit Estate Lands", as the same appears of record in the Office of the Recorder of Yolo County in Maps and Surveys Book 4 at Page 92.

Excepting therefrom all that portion of said land conveyed to the State of California by Deed recorded November 8, 1965 in Book 812 at Page 341 of Official Records.

ADDITION TO PRESERVE NO. 46

Property Owner: Fred C. Heidrick

Assessor's Parcel: 42-120-09

All that certain real property situate lying and being in the County of Yolo and State of California, being described as follows:

Parcel 4 of the Lands of Henry J. Hamel, et al., located in Section 1, Township 8 North, Range 2 East and Section 36, Township 9 North, Range 2 East, as shown on the Official Map thereof, filed for record in the office of the Yolo County Recorder on May 29, 1928, in book 4 of maps and surveys, at pages 79 and 80.

Excepting all rents, royalties or profits from all oil, gas, mineral, and other hydro-carbon substances for the remainder of their respective natural lives.

ADDITION TO PRESERVE NO. 66

Property Owner: Fred C. Heidrick and Helen E. Heidrick, his wife

Assessor's Parcel: 42-090-02

Parcel I: Beginning at a 3/4 inch iron pipe marking the quarter corner common to Sections 27 and 34, in Township 9 North, Range 2 East, and extended thence North 89°24' West along the Section line a distance of 1320.40 feet to a point marked by a 3/4 inch iron pipe; thence North 0°40' East along a line parallel with the quarter section line extended Northerly through the center of said Section 27, a distance of 2639.2 feet to a point marked by a 3/4 inch iron pipe; thence South 89°24' East 1320.40 feet to a 3/4 inch iron pipe marking the center of said Section 27; thence South 0°40' West down and along the quarter section line. 2639.20 feet to the point of beginning, and including 80.00 acres of land, more or less.

The above described tract is designated as Tract 2-B of the Map of H.P. Merritt Estate Lands, in Maps and Surveys Book 4 at page 92.

BOOK 1001 PAGE 424

EXHIBIT "A" (CONT'D)

ADDITION TO PRESERVE NO. 66 (Cont'd)

PARCEL 2: Beginning at a 3/4 inch iron pipe marking the center of Section 27, in Township 9 North, Range 2 East, MDB&M, and extending thence North 0°40' East along the quarter section line a distance of 599.95 feet to a 3/4 inch iron pipe: thence North 89°10' West along a fence line 4074.65 feet to an 3 inch by 8 inch redwood gate post; thence N. 89°37' West, along a fence line 72 feet to a 3/4 inch iron pipe: thence North 0°56' East 236.40 feet to a point marked by a 3/4 inch iron pipe on the Southerly bank of Willow Slough: thence on and along same course 65 feet to the point of intersection with the center line of the channel of Willow Slough; thence Southerly and Westerly up and along the meanderings of the center line of the channel of Willow Slough to the point of intersection with the Easterly line of the Southern Pacific Company's right of way; thence South 14° 01' East down and along the said Easterly line of said right of way 3588.34 feet to the point of intersection with the line common to Sections 28 and 33 first mentioned Township and Range; thence South 89°24' East along the section lines 2286.93 feet to a point marked by a 3/4 inch iron pipe; thence North 0°40' East up and along a line parallel with the quarter section line extending Northerly through the center of said Section 27, a distance of 2639.2 feet to a 3/4 inch iron pipe marking the point of intersection with the ¼ section line extending Easterly and Westerly through the center of Section 27; thence South 89°24' East along said last mentioned quarter Section line 1320.40 feet to the point of beginning and including 222.479 acres of land.

The above described tract is designated as Tract 4 on the "Map of H.P. Merritt Estate Lands", as the same appears of record in the office of the Recorder of Yolo County, in Maps and Surveys-4, at page 92.

Excepting therefrom that portion thereof conveyed to Pacific Gas and Electric Company, a Corporation, by deed dated April 18, 1941 and recorded April 28, 1941 in Book 147 of Official Records at page 455, described as follows:

Beginning at a point on the Northerly boundary line of the County Road extending along the Southerly boundary of Section 27, Township 9 North, Range 2 East, distant thereon 1300.00 feet, Westerly from the Easterly boundary line of the Southwest Quarter of said Section 27, and running thence Westerly along the Northerly boundary line of said road, 75 feet; thence Northerly at right angles 25 feet; thence Easterly along a line parallel with the Northerly boundary line of said road 75 feet; thence Southerly at right angles 25 feet to the point of beginning.

BOOK 1001 PAGE 425

ADDITION TO PRESERVE NO. 97

Property Owner: Alfred B. Parsons, as community property

Assessor's Parcels: 016-110-02 and 016-110-03

All that real property in the County of Yolo, State of California, described as follows:

PARCEL 1: BEGINNING at the center point of a concrete monument marked S-W-19 located at the intersection of the center lines of Jefferson Boulevard and Willow Point Road and which point is further described as being the Southeast corner of SLS 1038, Yolo County Surveys and the Southwest corner of projected Section 19, Township 7 North, Range 4 East; thence from said point of beginning North 0° 09' West, along said center line of Jefferson Boulevard which is also the East line of said SLS 1038, a distance of 5302.40 feet to a concrete monument marked N-W-19, being the corner common to SLS's 1038, 1022, 989 and 402; thence continuing along said center line of Jefferson Boulevard, which is also the East line of said SLS 1022, North 1° 18' 20" West, 1114.24 feet to the center line of the said Willow Point Levee; along said boulevard center line, North 1° 18' 20" West 1433.32 feet; making 2547.56 feet in all, to the Northwest corner of said SLS 402; thence continuing along the said boulevard center line and along the boundary common to SLS 418, 419 and 1022, North 0° 13' East, 2756.00 feet to the Northwest corner of said SLS 419; thence North 89° 00' West, 1798.76 feet to a point on the Westerly line of the Back Levee of Reclamation District No. 999; thence South 19° 55' West, along said Westerly Levee line, 10585.14 feet to its intersection with the Westerly prolongation of the center line of Willow Point Road; thence along said prolongation and center line of Willow Point Road, and along the Northerly line of Holland Land Company Subdivision No. 4, South 70° 04' 23" East, 1770.28 feet, and South 88° 46' East, 3804.23 feet to the point of beginning.

EXCEPTING THEREFROM that certain 331.70 acre tract, conveyed to Alfred B. Parsons and Dorothy E. Parsons, his wife, as Joint Tenants, by Deed dated December 17, 1947, and recorded in Book 273 of Official Records, at page 122.

PARCEL II: BEGINNING AT THE CENTER point of a concrete monument marked S-W-19, located on the center/of Willow Point Road where the same is intersected by the center line of Jefferson Boulevard and which point is further described as being the Southeast corner of Swamp Land Survey 1038, Yolo County Surveys and the Southeast corner of projected Section 24, Township 7 North, Range 3 East, M. D. B. & M., and also the Southwest corner of projected Section 19, Township 7 North, Range 4 East, M.D.B. & M., and running from said point of beginning along said center line of said Jefferson Boulevard and along the East line of said Swamp Land Survey No. 1038 and along the Section line common to Sections 19 and 24, North 0 deg. 09' West 5302.40 feet to the concrete monument marked N-W-19 and the corner common to Swamp Land Surveys 1038, 1022, 989 and 402 and the Northeast corner of said Section 24, thence along the East line of said Swamp Land Survey 1022 and the East line of projected Section 13, North 1 deg. 18' 20" West 1114.24 feet to the center line of the Willow Point Levee, thence along said center line of said levee, South 76 deg. 50' 37" West 3511.61 feet to its intersection with the Northerly prolongation of the center line of the Tule Canal, so called, thence along said prolongation and said center line of said Tule Canal South 23 deg. 30' 30" East 6078.95 feet to its intersection with the center line of the Willow Point Road aforesaid which center line is also the South boundary of said Swamp Land Survey 1038 and the Northerly boundary of Holland Land Co. Subdivision No. 4, according to the official plat thereof, filed for record in the office of the Recorder of Yolo County, California, on February 17, 1921, in Book 3 of Maps, at page 43; thence along said center line of said Willow Point Road South 88 deg. 46' East, 1121.82 feet to the point of beginning and containing 331.78 acres more or less, and comprising portions of Swamp Land Surveys 1038, 1022, 1021 and 432, Yolo County Surveys.

ADDITION TO PRESERVE NO. 41

Property Owners: GEORGIA E. HAMEL (now known as Georgia E. Hunter) as to an undivided 1/2 interest by the deed recorded March 5, 1926 in Book 112 of Deeds at page 23 and by the deed recorded November 22, 1937 in Book 107 of Official Records page 297; and LILLIAN B. EVERETT by Decree recorded October 2, 1953, as to an undivided 1/2 interest

Assessor's Parcels: 18-410-03, 18-410-07 and 18-542-11

All that certain real property situate in the County of Yolo, State of California, described as follows:

The South half of the Southwest quarter of Section 1; the South half of the Southeast quarter of Section 2; the Northeast quarter of the Northeast quarter of Lot 2; and all that part of Lot 3 lying Northerly of the following described line: Beginning at the quarter section corner between Sections 10 and 11 and running thence South 61° West 7.04 chains; thence South 53½° West 4.80 chains; thence South 41° West 2 chains to the West line of said Section 10, containing 8½ acres in Section 10.

All of the North half of Section 11 Except the Northeast quarter of the Northeast and a strip of land 2 chains wide off of the South side of the West half of the Northeast quarter and also a strip 2 chains wide off of the South end of the East half of the Northwest quarter; said strips containing 8 acres, and an irregular tract of land off of the South boundary of the Northwest quarter, described as follows:

Beginning at the quarter section corner between Sections 10 and 11, Township and Range aforesaid, and running thence North 51° East 1.32 chains; thence North 56½° East 3.52 chains; thence North 61° East 4.80 chains; thence North 68° East 4.17 chains to an oak tree 20 inches in diameter; thence North 83½° East 6.89 chains; thence South 47° East 7.85 chains to the quarter section line running east and west through said Section 11; thence South 85° West along the quarter section line to the place of beginning containing 16 acres all the above described land in Section 11, containing 256 acres; the Northwest quarter of the Northeast quarter and all of the Northwest quarter except a strip two chains wide along the South boundary of the East half, all in Section 12, containing 136 acres. All the lands hereinbefore described being surveyed from Mt. Diablo Base and Meridan and situate in Township 11 North, Range 3 West M.D.B. & M.

Also a portion of the Rancho Canada de Capay beginning at the Southeast corner of a tract of land conveyed by the late P.G. Everett to W. Levy and running thence South 21½° East along the east line of said Rancho 15½ chains; thence West 11.84 chains to the center line of Cache Creek; thence North 31 3/4° West along the center line of said Cache Creek, 10.37 chains; thence North 64° West 12.90 chains to the place of beginning and containing 15.11 acres; and also a portion of said ranch beginning at a point on the East line of said rancho at the southeast corner of the next above described tract of land and running thence South 21½° East along the East line of said Rancho 14.60 chains; thence South 54½° West 4.40 chains; thence North 60° West 7.00 chains to the center of Cache Creek; thence North 32° West along the center of creek 13.82 chains; thence East 11.84 chains to the place of beginning containing 17.80 acres, as described by deed between Adelle E. Howard, May E. Rockhold, Jessie R. Everett, Florence E. Baird, Lillian B. Everett, the parties of the first part to said Ivy E. Dutton, Mabel Kingsbury, Georgia E. Hamel, second party, recorded in Book 112 of Deeds at page 23, records of Yolo County.

BOOK 1001 PAGE 427

ADDITION TO PRESERVE NO. 8

Property Owner: Lillian B. Everett

Assessor's Parcel: 18-542-09

All that certain real property situated in the County of Yolo, State of California, described as follows:

A part of the Rancho Canada de Capay, beginning at a gas pipe driven into the ground on the division line between J.B. and L.P. Everett, it being on North line of lane referred to in deed from J.B. Everett to L.P. Everett dated October 23rd, 1888, and recorded in Book 44 of Deeds page 62, and further defined as being South 70 3/4° West and 13 3/10 feet distant from the Southeast corner of L.P. Everett's Southern Addition to the Guinda Colony Tract, and running thence South 17° 57' East 1,026 feet to a pipe driven into the ground; thence North 80° 1' East 58 3/10 feet; thence South 1° 23' East parallel to and 15 feet west of a row of fruit trees 1,300 feet to an arroyo; thence along the center of the arroyo as follows: South 29° 40' East 95 feet; South 46° West 150 feet; South 14° West 300 feet; South 25½° East 75 feet; North 82° 35' East 100 feet; North 68° 10' East 350 feet North 56° 10' East 200 feet; North 76° East 100 feet; North 56° 40' East 115.00 feet; South 57° 25' East 80 feet; South 42° 35' East 111 feet to a point near the junction of Cache Creek; thence along arroyo and gravel bar to the center of Cache Creek; thence up and along center of said creek to a point where the division line between J. B. and L.P Everett as above referred to intersects the same; thence Westerly and Southerly along said division line to the place of beginning, and being the same land conveyed by J.B. and Elizabeth Everett to F.C. Marshall by deed recorded in Book 52 of Deeds page 113 excepting therefrom so much thereof as was deed by F.C. Marshall to F.C.B. Swets by deed recorded January 2nd, 1895 in Book 52 of Deeds at page 148, records of yolo County, said tract containing about 40 acres of land.

ADDITION TO PRESERVE NO. 80

Property Owners: Roger W. Cook and Kathleen R. Cook, his wife, as Joint Tenants, as to an undivided 1/2 interest; Craig F. Swanson and Carol L. Swanson, his wife, as Joint Tenants, as to an undivided 1/2 interest.

Assessor's Parcel: 43-110-20 (16-282-15 for tax year 70-71)

All that real property in the County of Yolo, State of California, described as follows:

All that portion of Lot 54, as said lot is shown on the official plat of Holland Land Company Subdivision No6, recorded in the office of the Recorder of Yolo County in Book 3 of Maps, at page 44, described as follows:

Beginning at the northwest corner of said lot 54, thence from said point of beginning along the boundary of said Lot 54, the following fourteen (14) courses and distances: (1) South 73° 57' 30" East 1314.50 feet, (2) South 12° 53' 00" East 144.90 feet, (3) South 26° 40' 00" East 247.30 feet, (4) South 45° 31' 00" East 239.70 feet, (5) South 62° 55' 00" East 199.90 feet, (6) South 74° 08' 00" East 402.30 feet, (7) South 85° 55' 00" East 521.80 feet, (8) South 56° 55' 00" East 208.80 feet, (9) South 26° 20' 00" East 200.80 feet, (10) South 01° 27' 00" East 277.10 feet, (11) South 25° 56' 00" West 324.70 feet, (12) South 36° 33' 00" West 293.80 feet, (13) South 47° 11' 00" West 559.00 feet and (14) South 40° 27' 00" West 137.35 feet; thence North 89° 39' 40" West 2134.50 feet to a point on the west line of said Lot 54; thence along said west line, North 00° 20' 20" East 2693.36 feet to the point of beginning; containing 130.000 acres, more or less.

BOOK 1001 PAGE 428

EXHIBIT "A" (CONT'D)

ADDITION TO PRESERVE NO. 80

Property Owners: Craig F. Swanson and Carol Lou Swanson, his wife, as Joint Tenants.

Assessor's Parcels: 16-282-18, 16-282-19 and 16-282-13

All that real property in the County of Yolo, State of California, described as follows:

PARCEL 1: All that portion of Swamp and Overflowed Lands Survey No. 376, Yolo County Surveys, described as follows:

BEGINNING at a point which bears South 12° 55' West 762.83 feet from a concrete monument marked "N R 2" in the center of the Netherlands Road of the Holland Land Company's Subdivision No. 6 in Yolo County, California; thence South 85° 18' East 2745.50 feet to the center of Elk Slough; thence along the center of Elk Slough South 55° 17' West 163.60 feet; thence South 73° 28' West 477.80 feet; thence South 82° 31' West 721.20 feet; thence South 54° 00' West 199.00 feet; thence South 2° 20' West 170.10 feet; thence leaving said Slough North 73° 58' West 1417.52 feet to the center of the Netherlands Road; thence North 12° 55' East 454.96 feet to the point of beginning.

PARCEL 2: Beginning at a point which bears South 12° 55' West 383.94 feet from a Concrete monument marked "N R 2" in the center of the Netherlands Road of the Holland Land Co's Subdivision No.6 in Yolo County, California; thence South 85° 18' East 2897.08 feet to the center of Elk Slough; thence along the center of Elk Slough, South 15° 14' West 126.45 feet; thence South 36° 38' West 243.00 feet; thence South 55° 17' West 70.00 feet; thence leaving said Slough, North 85° 18' West 2745.50 feet to the center of Netherlands Road; thence along the center of said road North 12° 55' East 378.89 feet to the point of beginning.

PARCEL3: Beginning at a point which bears South 12° 55' West, 40.41 feet from a concrete monument marked NR 2 in the center of the Netherlands Road as shown on the map of Holland Land Company's Subdivision No.6, filed February 17, 1921, in Book 3 of Maps, at page 44; thence South 85° 18' East, 2715.04 feet to the center of Elk Slough; thence along the center of Elk Slough, South 33° 22' East, 257.10 feet; thence South 15° 14' West, 139.95 feet; thence leaving said Slough, North 85° 18' West, 2897.08 feet to the center of Netherlands Road; thence North 12° 55' East, along thecenter of said road, 343.53 feet to the point of beginning, being in Township 6 North, Range 4 East, M.D.B.&M.

BOOK 1001 PAGE 429

ADDITION TO PRESERVE NO. 78

Property Owners: As to Parcel 1:
Paul Matsumura and Tamiyo Matsumura, his wife, as and for their community property; and
As to Parcel 2:
Paul Matsumura and Tamiyo Matsumura, his wife, as community property

Assessor's Parcels: 21-600-27, 21-600-38, 21-600-39 and 21-600-52

All that certain real property situate in the County of Yolo, State of California, described as follows:

PARCEL NO. 1: Lots 33, 42 and 43 of Yolo Irrigated Colonies, being Brooke Realty Company Subdivision No. 114, according to the official plat thereof filed for record in the office of the County Recorder of Yolo County on June 18, 1908 in Book 2 of Maps at page4.

PARCEL NO. 2: Lot 52 of Yolo Irrigated Colonies, being Brooke Realty Company Subdivision No. 114, according to the official plat thereof filed for record in the office of the County Re corder of Yolo County on June 18, 1908 in Book 2 of Maps at page 4.

ADDITION TO PRESERVE NO. 60

Property Owners: Gerald B. Wilbanks and Evelyn Wilbanks, his wife as joint tenants

Assessor's Parcel 33-170-05

All that certain real property situate in the County of Yolo, State of California, described as follows:

The South one-half of the Northwest quarter of Section 18, Township 7 North, Range 3 East, M.D.B. & M.

EXCEPTING THEREFROM all oil, gas, and minerals situated in or under the above described property as reserved in the deed from Alfred Fentzing to Robert W. Jickling, dated December 17, 1945 and recorded December 20, 1945 in Book 227 of Official Records page 437.

BOOK 1001 PAGE 430

ADDITION TO PRESERVE NO. 8

Property Owners: Louis L. Coelho and Alice C. Coelho, his wife, as joint tenants

Assessor's Parcel: 18-561-03

All that certain real property situate, lying and being in the County of Yolo, State of California, described as follows:

All that portion of the following described property lying Westerly of the West line of Highway 16 described as follows:

Beginning at a 6 by 6 inch redwood post marking the Southeast corner of Lot 11 of the Yolo Realty Syndicate Subdivision No. 2, as shown on the Map filed in Map Book 2, Page 81, Yolo County Records; and running thence North 6°02' West, along the Easterly line of said Lot 11, 226.50 feet to an iron pipe; thence North 80°08'40" East, along an old fence line, 1075.30 feet to an iron pipe in the center of California State Highway No. 16; thence North 79°24' East, along an old fence line and its projection, 5348.00 feet to an iron pipe on the Easterly boundary of the Rancho Canada de Capay; thence South 29°47' East, along an old fence marking the said Easterly Boundary of the Rancho, 1992.40 feet to an iron pipe; thence South 77°37' West 5530.47 feet to an iron pipe in the center of the aforementioned State Highway No. 16; thence continuing South 77°37' West 1711.46 feet to an 8 by 8 inch redwood post; thence North 6°10' West, 1858.02 feet to the place of beginning.

Reserving and excepting therefrom a one-half interest in and to all oil, gas, mineral or other hydrocarbon substances together with the right of ingress and egress thereto, as reserved in the Deed from Walter E. Mathwig to Theodore L. Vieu, etux., dated March 3, 1955 and recorded March 10, 1955 in Book 447 of Official Records at Page 570.

ADDITION TO PRESERVE NO. 76

Property Owners: R. D. Karn and Patricia M. Karn, his wife, as Joint Tenants.

Assessor's Parcels: 18-140-28, 18-140-29 and 18-241-12

All that real property in the County of Yolo, State of California, described as follows:

PARCEL NO.1: The East one-half of the Northwest one-quarter and the northeast one-quarter of Section 31, Township 12 North, Range 3 West, M. D. B. & M.

PARCEL NO.2: Lots 1, 2, and 3, the Southwest one-quarter of the Northwest one-quarter, and the Northwest one-quarter of the Southwest one-quarter of Section 32, Township 12 North, Range 3 West, M. D. B. & M.
EXCEPTING THEREFROM the following: All that parcel of land being a portion of the Southwest quarter of that fractional Section 32, Township 12 North, Range 3 West, M. D. B. & M., and being more particularly described as follows:

BOOK 1001 PAGE 431

ADDITION TO PRESERVE NO. 76 (Cont'd):

BEGINNING at a point on the Section line common to Sections 31 and 32, Township 12 North, Range 3 West, said point being located South 0° 25' 23" West, 481.73 feet from the Quarter Section corner common to Sections 31 and 32; thence from this true point of beginning North 85° 09' 20" East, 563.50 feet; thence South 85° 35' 20" East 245.08 feet; thence North 88° 36' 40" East, 336.00 feet; thence North 73° 40' East 259.62 feet; thence South 41° 58' East 368.43 feet; thence North 87° 51' East 423.67 feet; thence North 62° 35' East 192.30 feet more or less, to the westerly line of Rancho Canada de Capay; thence South 23° 07' 35" East along the westerly line of said Rancho 1491.97 feet to point C. C. 4; thence continuing along the Rancho line South 11° 56' East 693.50 feet to a point where the southerly line of Section 32 intersects the westerly line of Rancho Canada De Capay; thence South 89° 07' 23" West along the South line of Section 32 a distance of 2977 feet more or less to the corner common to Sections 31 and 32, Township 12 North, Range 3 West, and Sections 5 and 6, Township 11 North, Range 3 West; thence North 0° 25' 23" East along the Westerly line of Section 32 a distance of 2156 feet more or less to the point of beginning, containing 128.62 acres of land more or less.

PARCEL NO.3 Bounded by a line commencing at the Northwest corner of a tract of land conveyed to B. H. Stephens by John Gordon of Capay Valley by deed of July 11th, 1905, and recorded in Volume 66 of Deeds, at page 142, in the office of the County Recorder of Yolo County, records thereof; and running thence Easterly along the North line of said described tract to the Westerly line of the County Road running through said tract; thence Southerly on the Westerly line of said County Road twenty (20) feet; thence Westerly on a line parallel with the said North or Northerly line of said tract, and twenty (20) feet distant therefrom to the Westerly line of said tract; thence Northerly on the Westerly line of said tract, twenty (20) feet to the place of beginning, said strip hereby conveyed containing one and one-half acres of land, more or less.

ADDITION TO PRESERVE NO. 9

Property Owners: Frank Rocha, as to an undivided 1/2 interest; and Manuel Macedo, as to the remaining 1/2 interest.

Assessor's Parcel: 40-200-13

All that real property in the County of Yolo, State of California, described as folbws:

The Southeast Quarter of Section 35, Township 9 North, Range 1 East, M.D.B. & M.

EXCEPTING THEREFROM A portion of the Sorheast Quarter of said Section 35, Township 9 North, Range 1 East, M.D.B. & M., described as follows:
BEGINNING on the west line of said Southeast Quarter at a point situate North 0° 01' 46" West 396.49 feet from the south quarter corner of said Section; thence along said west line North 0° 01' 46" West 2246.45 feet to the center of Section 35; thence along the north line of said Southeast Quarter North 89° 59' 12" East 2637.93 feet to the east quarter corner of Section 35; thence along the section line South 0° 10' 05" West 220.69 feet to a point on the north bank of a slough; thence along said north bank the following courses and distances; South 51° 27' 30" West 433.70 feet; South 42° 57' West 321.30 feet; South 35° 32' 15" West 299.60 feet; South 38° 45' West 343.80 feet; South 47° 05' 15" West 103.10 feet; South 73° 49' 15" West 94.00 feet; South 72° 10' 15" West 310.60 feet; South 53° 44' 30" West 666.10 feet; South 70° 19' 30" West 232.10 feet; South 58° 42' West 119.60 feet; thence South 50° 35' West 257.30 feet; and South 34° 37' West 145.20 feet; thence South 89° 58' 14" West 79.33 feet to the point of beginning, containing 80.82 acres, more or less.

1001 PAGE 432

ADDITION TO PRESERVE NO. 35

Property Owners: Henry Ribbs and Nora Ribbs, his wife, as tenants in common

Assessor's Parcels: 18-241-04, 18-241-05 and 18-242-03

All that certain real property situate lying and being in the County of Yolo and State of California, being described as follows:

A portion of Lot 6, Wm. Gordon's Subdivision of Rancho Canada de Capay, as per plat filed on December 12, 1871 in the Office of the Yolo County Recorder in book M of Deeds, at page 2, and more particularly described as follows:

Commencing at the Northwest corner of Lot 6, of said Wm. Gordon's Subdivision, and running thence North 65° East, along the Northerly line of said Lot 6 of Wm. Gordon's Subdivision, which line is also the Southerly line of Cashmere Colony Tract, as per plat of Cashmere Colony Tract filed for record in the Office of the Yolo County Recorder in book 1 of maps, at page 11, 113.25 chains, more or less, to the Northeasterly corner of Lot 6 of said Wm. Gordon's Subdivision; thence Southeasterly along the Easterly line of said Lot 6, to the Northeasterly corner of Barnes Tract, as per plat of Barnes Tract, filed for record in the Office of the Yolo County Recorder on March 20,1894, in book 1 of maps, at page 42; thence Southwesterly along the Northerly line of said Barnes Tract, to the Northwesterly corner thereof, said point being also the Westerly line of Lot 6 of Wm. Gordon's Subdivision; thence Northwesterly, along the Westerly line of said Lot 6 of said Wm. Gordon's Subdivision, to the point of beginning.

ADDITION TO PRESERVE NO. 4

Property Owners: W. Ashley Payne and Barbara B. Payne, his wife, as community property

Assessor's Parcels: 27-020-01, 27-020-41 and 27-020-42

All that real property in the County of Yolo, State of California described as follows:

PARCEL 1: BEGINNING at a concrete cylinder 6 inches in diameter by 3 feet long, 19.5 feet south from the southeast corner of Section 34, Township 11 North, Range 2 East M. D. B. & M., and running thence South along an ancient fence 3940.5 feet to a concrete cylinder 6 inches in diameter by 3 feet long; thence North 89° 2' West, 2640 feet to a concrete cylinder 6 inches in diameter by 3 feet long; thence North 3942.2 feet to a Concrete cylinder 6 inches in diameter by 3 feet long; thence South 89° East 2640 feet along an ancient fence to the point of beginning. For more particular description of which reference is hereby made to Map No. 29, of Volume 3 of Maps and Surveys of Yolo County.

EXCEPTING THEREFROM that portion thereof described as follows:

BOOK 1001 PAGE 433

ADDITION TO PRESERVE NO. 4 (Cont'd):

BEGINNING at a point in the northerly line of Section 3, T. 10 N. R. 2 E., M. D. B. & M., said point being located North 89° 44' W., 25.0 feet from an iron pipe monument marking the corner common to section 2 and 3, T. 10 N. R. 2 E,, and sections 34 and 35, T. 11 N. R. 2 E., as shown on the map of T. F. Laugenour Estate Lands filed in Map and Surveys Book 4, page 43, in the office of the Recorder, of Yolo County, and running thence from said point of beginning N. 89° 44' W. 25.0 feet; thence S. 0° 13' 04" E., 3960.27 feet; thence S. 89° 32' 10" E. 48.93 feet thence No. 0° 33' 50" W., 3960.80 feet to the point of beginning.

PARCEL 2: BEGINNING at a point 12 feet East of a Concrete cylinder, which cylinder is located 20 feet south of the southwest corner of Section 34, Township 11 North Range 2 East, M. D. B. & M., and running thence South 0° 33' West 2510 feet; thence West 21 feet; thence South 0° 11' West, 1434 feet to a concrete cylinder 6 inches in diameter and 3 feet long; thence South 89° 2' East, 2641.3 feet to a concrete cylinder 6 inches in diameter and 3 feet long; thence North 3942,2 feet to a concrete cylinder 6 inches in diameter and 3 feet long; thence North 89° West 2589 feet to the place of beginning, For a more particular description of which reference is hereby made to Map No.29, of Volume 3 of Maps and Surveys of Yolo County.

The above lands being described in old deed as the North half and the North half of the South half of Section Three, Township 10 North, Range 2 East, M. D. B. & M., and being the same lands and premises situated in the County of Yolo, State of California, usually known and designated as the "Jennings Ranch".

EXCEPTING THEREFROM that portion thereof executed from Parcel 1 above.

PARCEL 3: That portion of Lot 20, T. F. Laugenour Estate Lands, lying North of the Westerly extension of the North line of Lot19, according to the official plat thereof, filed for record in the office of the Recorder of Yolo County, California, on December 30, 1918, in Book 4 of Maps, at page 43.

ADDITION TO PRESERVE NO. 47

Property Owners: George H. Burtt and Bessie V. Burtt, in joint tenancy by deed dated November 19, 1954.

Assessor's Parcel: (24-150-18 - OLD NUMBER) 40-130-06 (71-72 roll)

All that real property in the County of Yolo, State of California, described as follows:

The North one-half (N½) of the East one-half (E½) of the Northwest one quarter (NW 1/4) of Section 22, Township 9 North, Range 1 East, M.D.B.& M.

BOOK 1001 PAGE 434

ADDITION TO PRESERVE NO. 83

Property Owner: Irene Laney Fisher, also known as Irene Laney, as her sole and separate property.

Assessor's Parcel: 16-250-13

All that land situate in the County of Yolo, State of California, described as follows:

A portion of Lot No. 43 as said lot is delineated and so designated on that certain map entitled "Holland Land Co. Subdivision No. 4, Yolo County, California", which said map was filed for record in the office of the County Recorder of Yolo County, California, on February 17, 1921, in Map Book No. 3, at Page 43, more particularly described as follows:

BEGINNING at the Northeast corner of the aforesaid Lot No. 43, thence along the northerly line of said Lot No. 43 North 89° 43' West 659.0 feet; thence leaving said northerly line of said Lot No. 43 South 1° 06' East 2642.96 feet to the southerly line of said Lot No. 43; thence along said southerly line of Lot No. 43 South 89° 37' East 659.0 feet to the Southeast corner of said Lot No. 43; thence along the East line of said Lot No. 43 North 1° 06' East 2645.07 feet to the point of beginning.

ADDITION TO PRESERVE NO. 97

Property Owner: Ermal C. Lawlor

Assessor's Parcel: 16-150-10

All that real property in the County of Yolo, State of California, described as follows:

Beginning at a point on the South line of Lot No. 9, as said Lot No. 9 is delineated and so designated on that certain map entitled "Holland Land Co. Subdivision No. 5, Yolo County, California", which map was filed for record in the office of the County Recorder of said Yolo County, California, on January 19, 1921, in Map Book No. 3, at page 36, Yolo County Records; said point of beginning being North 89deg. 30' West 473.94 feet from the Southeast corner of said Lot No. 9; thence along the South line of said Lot No. 9 and Lot No. 8 of said Subdivision No. 5, North 89 deg. 30' West 571.83 feet; thence North 3806.35 feet to the North line of said Lot No. 8; thence along said North line of Lot no. 8 and Lot No. 9, East 571.83 feet; thence South 3811.34 feet to the point of beginning.

Being portions of said Lots Nos 8 and 9, Holland Land Co. Subdivision No. 5 as shown on the official plat thereof, filed for record in the office of the Yolo County Recorder on January 19, 1921, in Map Book 3 at page 36.

BOOK 1001 PAGE 435.

ADDITION TO PRESERVE NO. 97

Property Owner: Edna E. Harter

Assessor's Parcel: 16-150-11

All that real property in the County of Yolo, State of California, described as follows:

Beginning at the Northwest corner of Lot No. 22, as said lot is shown on the map hereinafter referred to, and running thence South 88° 43' East 1097.96 feet; thence along the East line of said Lot South 0° 22' 32" East 1174.11 feet; thence leaving said lot line West 1105.39 feet to the West line of said lot, and thence along last said line North 1198.68 feet to the point of beginning. Containing 30 acres and being a part of Lot No. 22, "Holland Land Co. Subdivision No. 4, Yolo County, California", according to the official plat thereof, filed in the office of the County Recorder of Yolo County, on February 17, 1921, in Map Book No. 3, at page 43.

ADDITION TO PRESERVE NO. 42

Property Owners: John T. Hatanaka and Toyoko Hatanaka, his wife as Joint Tenants, as to an undivided one-half interest, and Mamoru Hatanaka and Sue S. Hatanaka, his wife, as to an undivided one-half interest

Assessor's Parcel: 21-370-70

All that certain real property situate lying and being in the County of Yolo and State of California, being described as follows:

The Southeast Quarter and all that portion of the Northeast Quarter of Section 5, Township 9 North, Range 1 West, M.D.B.&M., lying South of a line described as follows:

Beginning at a point on the West line of said Northeast Quarter of Section 5, distant thereon North 3,364 feet from the Quarter corner common to Section 5 and 8 of said Township and Range, and Extending thence from said point of beginning along an established fence line, North 88°52'30" East 2,635.70 feet to the East line of said Quarter Section.

Excepting therefrom:

(1) Beginning at a point on the West line of the Northeast Quarter of said Section 5, that is situate North 3,364.00 feet from the Quarter corner common to Sections 5 and 8 of said Township and Range, and extending thence from said point of beginning along an old established fence line North 88°52'30" East 237.75 feet; thence South 207.75 feet; thence South 88°52'30" West 237.75 feet to the West line of said Northeast Quarter of Section 5; thence North 207.75 feet to the point of beginning.

(2) Beginning at the Southeast corner of the Southeast Quarter of Section 5; running thence West, along the South line of said Quarter Section 1237.5 feet; thence leaving the last named line and running North, along a line parallel to the East line of said Quarter Section 225.0 feet; thence East, along a line parallel to the South line of said Quarter Section, 1237.5 feet to a point on the East line of said Quarter Section; thence South, along the last named line, 225.0 feet to the point of beginning.

BOOK 1001 PAGE 436

ADDITION TO PRESERVE NO. 39

Property Owners: Alta C. Hooper, a widow, Albert Hooper, William Hooper, Henry Hooper, Annis Hooper Stoddard, Emma Hooper Ledman (also known as Emma Hooper Leeman) and Lucille Hooper Kramer.

Assessor's Parcels: 40-160-08 and 40-190-01

All that real property in the County of Yolo, State of California, described as follows:

The Northeast Quarter of Section 32 and the Northwest Quarter of Section 33, Township 9 North, Range 1 East, M. D. B. & M.

ADDITION TO PRESERVE NO. 52

Property Owner: Dorothy E. Bigelow

Assessor's Parcels: 25-270-14, 25-270-15, 25-270-16, 25-310-03, 25-310-16, 25-310-17, 25-310-24, 25-310-25

Parcel No. 1:

Lots E and E-2 as shown and delineated upon that certain map entitled "Dora Woodard Lands" which said map is on file and of record in the office of the County Recorder of Yolo County in Book 4 of Maps and Surveys at page 34 and containing 61.70 acres of land.

Parcel No. 3:

Lot D as shown on the Map of Dora Woodard Lands filed for record in the office of the Yolo County Recorder on November 8, 1916 in Book 4 of Maps and Surveys at page 34.

EXCEPTING a portion thereof described as follows:

Beginning at the Northeast corner of Lot B-2 as shown on the map of part of Dora Woodard Lands filed for record in the office of the Yolo County Recorder in Book 5 of Maps and Surveys at page 5; thence North 18° 17' East 390.5 feet; thence North 71° 43½' West 328.98 feet; thence South 18° 17' West 400.5 feet to the Northerly line of said Lot B-2; thence South 73° 28' East along said Northerly line 329.13 feet to the point of beginning.

ALSO EXCEPTING THEREFROM that portion deeded to the State of California by deed dated January 16, 1952 and recorded April 7, 1952 in Book 362 of Official Records at page 364.

ALSO EXCEPTING THEREFROM that portion thereof lying Northeasterly of the proposed Freeway known as Interstate Highway Route No. 5 as described in the deed to Bill O. Baker recorded June 7, 1967 in Book 855 of Official Records page 690.

BOOK 1001 PAGE 437

ADDITION TO PRESERVE NO. 52 (Cont'd)

Parcel No. 4:

Beginning at a 3/4 inch by 24 inch iron pipe which is on the South boundary line of and North 73° 27½' West 329.13 feet from the Southeast corner of Lot B-2 as shown on the Map of Part of Dora Woodard Lands recorded in the office of the County Recorder of Yolo County in Book 5 of Maps and Surveys at page 5; running thence North 73° 27½' West 777.63 feet along the said South Boundary line of a 1 inch by 24 inch ironpipe; thence North 18° 17' East 580.34 feet to a 3/4 inch by 24 inch iron pipe on the North boundary line of said Lot B-2; thence South 18° 17' West 580.45 feet to the point of beginning, being part of said Lot B-2.

Parcel No. 5:

Lot F as shown and delineated upon that certain map entitled "Dora Woodard Lands" which said map is on file and of record in the office of the County Recorder of Yolo County in Book 4 of Maps and Surveys at page 34 and containing 29.48 acres of land.

Parcel No. 6:

Lot F-2 as shown and delineated upon that certain map entitled "Dora Woodard Lands" which said map is on file and of record in the office of the County Recorder of Yolo County in Book 4 of Maps and Surveys at page 34, and containing 35 acres of land.

Parcel No. 7:

Beginning at a 3/4 inch by 36 inch iron pipe which marks the Northeast corner Of L ot B-2 as it is shown on the map of Part of Dora Woodard Lands filed for record in the office of the County Recorder of Yolo County in Book 5 of Maps and Surveys at page 5; and running thence North 18° 17' East 390.5 feet to a 3/4 inch by 35 inch iron pipe; thence North 71° 43½' West 328.98 feet to a 3/4 inch by 24 inch iron pipe; thence South 18° 17' West 400.5 feet to a 3/4 inch by 24 inch iron pipe which is on the North boundary line of said Lot B-2; thence South 73° 28' East along the said boundary line 329.13 feet to the point of beginning, being part of Lot D of said Dora Woodard Lands as shown on the map thereof filed for record in the office of the county recorder of Yolo County in Book5 of Maps and Surveys at page 5, containing 2.98 acres of land.

Parcel No. 8:

Beginning at a 1 inch by 24 inch ironpipe which marks the Southeast corner of Lot B-2 as shown on the map of Part of Dora Woodard Lands filed for record in the office of the County Recorder of Yolo County in Book 5 of Maps and Surveys at page 5; and running thence North 18° 17' East 580.5 feet along the East line of said Lot B-2 to a 3/4 inch by 36 inch iron pipe which marks the Northeast corner of said lot B-2 thence along the North boundary line of said Lot B-2 North 73° 28' West 329.13 feet to a 3/4 inch by 24 inch iron pipe; thence South 18° 17' West 580.45 feet to a 3/4 inch by 24 inch iron pipe on the South line of Lot B-2; thence South 72° 27½' East 329.13 feet to the point of beginning, being a part of said Lot B-2, containing 4.29 acres of land.

BOOK 1001 PAGE 438

ADDITION TO PRESERVE NO. 52 (Cont'd)

Parcel No. 9:

All that portion of that certain parcel of land acquired by the State of California by deed dated March 21, 1951, recorded May 3, 1951 in Book 343 of Official Records page 383, that lies southerly of a line described as follows:

Beginning at a point distant 94 feet Southwesterly, measured at right angles from Engineer's Station "B" 208+50.20 of the base line of the Department of Public Works' 1949 Survey between County Road No. 18, South of Yolo, and County Road No. 97, North of Yolo, Road III-Yol-7-B, and from which point a 1 inch iron pipe marking the Southeast corner of Section 2, T. 10 N., R. 1 E., M.D.B. & M. , bears North 56° 40' 02" West 3,084.17 feet; thence from said point of beginning, North 51° 20' 30" West 700 feet parallel with the centerline of said Survey; containing 3.61 acres, more or less.

EXCEPTING From Lots "D", "E" and E-2 and Parcel No. 9 that portion thereof described in the deed to the State of California, recorded December 9, 1968 in Book 898 of Official Records page 120.

ADDITION TO PRESERVE NO. 64

Property Owners: Jean Durst, Elizabeth Robinson and Harold Gardner Armstrong, III, as Trustees of the Aileen B. Armstrong Trust for Susan Driver, as to an undivided 1/4th interest; Elizabeth Robinson, Susan Driver and Harold Gardner Armstrong, III, as Trustees of the Aileen B. Armstrong Trust for Jean Durst, as to an undivided 1/4th interest; Jean Durst, Elizabeth Robinson and Susan Driver, as Trustees of the Aileen B. Armstrong Trust for Harold Gardner Armstrong III, as to an undivided 1/4th interest; Jean Durst, Susan Driver and Harold Gardner Armstrong III as Trustees of the Aileen B. Armstrong Trust for Elizabeth Robinson, as to an undivided 1/4th interest.

Assessor's Parcels: 19-011-04, 19-020-17 and 19-041-01

All that real property in the County of Yolo, State of California, described as follows:

PARCEL 1:

All that portion of Section 9, lying East of the center line of Sycamore Slough, and the Southwest quarter of Section 10, the South half of the Northwest quarter of Section 10, the Northwest quarter of the Northwest quarter of Section 10, the West half of the Southeast quarter of Section 10, and the Southwest quarter of the Northeast quarter of Section 10, all in Township 12 North, Range 1 East, M. D. B. & M.

BOOK 1001 PAGE 439

ADDITION TO PRESERVE NO. 64 (Cont'd)

PARCEL 2:
Beginning at the corner common to Sections 9, 10, 15 and 16, Township 12 North, Range 1 East, M. D. B. & M.; thence North 89° 13' West, 442.2 feet along the line between said Sections 9 and 16, to the Northeast corner of that original parcel of land in Sections 15 and 16 deeded to Reclamation District No. 108, by the Cosmos Land & Water Co., said deed being filed in the office of the Recorder of Yolo County in Deed Book 64, page 42; thence continuing along the said line between Section 9 and 16, and along the North line of said original parcel, North 89° 13' West, 228.3 feet; thence South 28° 42' East, 740.3 feet; thence East 4280.1 feet to the one-sixteenth sect on line, dividing the East half from the West half of the Northeast quarter of Section 15, Township 12 North, Range 1 East, thence North 0° 15' East, 557.1 feet along said one-sixteenth section line to the Northeast corner of the Northwest one-quarter of the Northeast one-quarter of said Section 15; thence North 68° 48' West, 3668.5 feet along the line dividing Sections 10 and 15 to thepoint of beginning, containing 61.79 acres, more or less.

ADDITION TO PRESERVE NO. 30

Property Owners: Oscar M. Durst and Ethel M. Durst, his wife, as community property

Assessor's Parcel: 21-080-18

All that real property in the County of Yolo, State of California, described as follows:

The East half of the following described property:
A part of Lot Q as the same appears of record in the office of the County Recorder of Yolo County, California, on"Map of Part of the Rancho Canada de Capay, survey by Arnold & Gillig, by Charles F. Reed", and more particularly described as follows:

Beginning at the N. E. corner of said Lot Q, and running thence S. 9° 40' 40" West, 1440.20 feet, along the East line of said Lot Q, to the N. E. corner of the tract of land now or formerly owned by J. W. Monroe; thence S. 80° 40' 40" West, along the North line of land of J. W. Monroe, 4722.70 feet to a point in the County Road; thence N. 4° 10' East along said county road, 1402.34 feet to a point on the North line of said Lot Q; thence N. 81° 14' East along the North line of said Lot Q. 4665 feet, more or less, to the point of beginning.

ADDITION TO PRESERVE NO. 89

Property Owners: Hiroshi Tabata, an undivided 1/3 interest, Yukio Tabata, an undivided 1/3 interest; and Shigeru Tabata, an undivided 1/3 interest

Assessor's Parcel: 16-260-19

All that real property in the County of Yolo, State of California, described as follows:

Lot 19, as shown on the map entitled "Holland Land Co. Subdivision No. 6, Yolo County, California", filed for record in the office of the Recorder of Yolo County, California, on February 17, 1921, in Book 3 of Maps, at page 44.

BOOK 1001 PAGE 440

ADDITION TO PRESERVE NO. 89 (Cont'd)

EXCEPTING THEREFROM all oil, gas, oil shale, coal, phosphate, sodium, gold, silver, and all other metals and minerals of every character lying and being within or under the above described real property as reserved to The Regents of the University of California, in Deed to Raymond E. Pilz and wife, dated May 21, 1957, recorded June 7, 1957, in Book 516 of Official Records, at page 128.

ALSO EXCEPTING THEREFROM that portion thereof conveyed to the County of Yolo, by deed dated January 20, 1971, recorded April 30, 1971, in Book 975 of Official Records, at page 622.

ADDITION TO PRESERVE NO. 80

Property Owners: Hiroshi Tabata, Yukio Tabata and Shigeru Tabata

Assessor's Parcel: 16-270-08

All that real property in the County of Yolo, State of California, described as follows:

Lot No. 51, as said lot is delineated and so designated on that certain map entitled "Holland Land Co., Subdivision No. 6, Yolo County, California", recorded in the office of the County Recorder of said Yolo County, on February 17, 1921, in Map Book 3 at page 44.

ADDITION TO PRESERVE NO. 32:

Property Owners: R. P. W. Co., a partnership

Assessor's Parcel: 33-150-36

All that real property in the County of Yolo, State of California, described as follows:

Lots 1 and 2 of the Northeast Quarter, and Lots 1 and 2 of the Northwest Quarter of Section 6, Township 7 North, Range 3, East, M. D. B. & M.

EXCEPTING THEREFROM THE FOLLOWING:

That certain parcel of land being a portion of the Northeast one-quarter of Section 6, T. 7 N., R. 3 E., M. D. B. & M., Yolo County, California, as said parcel is shown on that Record of Survey filed in Book 10 of Maps and Surveys, at page 24, in the office of the Recorder of Yolo, more fully described as follows:

BEGINNING at the Northeast corner of said Section 6, said corner also being at the intersection of the centerline of County Road No. 36 (60 feet wide) and County Road No. 105 (60 feet wide); THENCE Southerly along the East line of said Section 6, said line also being the centerline of said County Road No. 105, South 07° 02' 13" East 1348.94 feet; thence Westerly along a line parallel with the North line of said Section 6, North 89° 20' 53" West 530.27 feet; thence Northerly along a line parallel with the East line of said Section 6, North 07° 02' 13" West 1348.94 feet to the North line of said Section 6; thence Easterly along said North line, said line also being the centerline of said County Road 36, South 89° 20' 53" East 530.27 feet to the point of beginning.

BOOK 1001 PAGE 441

ADDITION TO PRESERVE NO. 35

Property Owners: Colusa Land Company, a corporation

Assessor's Parcels: 18-260-10, 18-260-17, 18-260-18 and 18-260-21

All that real property in the County of Yolo, State of California described as follows:

PARCEL 1: The West half of the Southwest quarter; Lots 3 and 4 and the South half of the Northwest quarter; Lot 2 of the Northeast quarter; the Southwest quarter of the Northeast quarter ; the West half of the Southeast quarter; the East half of the Southwest quarter of Section One (1); the East half of the Southeast quarter; Lots 1 and 2 and the South half of the Northeast quarter of Section Two (2); the Northeast quarter of the Northeast quarter of Section Eleven (11); the West half of the Northwest quarter; the Southeast quarterof the Northwest quarter; Lots land 2 of the Northeast quarter; the Northwest quarter of the Northeast quarter; the Northeast quarter of the Northwest quarter of Section Twelve (12); all of Lot 3 of the Southwest quarter of Section Twelve (12) lying North of the center of the Cache Creek; all of the southwest quarter of the Southeast quarter of Section Two (2) lying North of the Center of Cache Creek.

All in the Township12 North, Range 4 West, M.D.B. & M.

EXCEPTING THEREFROM THE FOLLOWING:
(a) All of the South half of the Northwest quarter of Section Twelve (12) lying South of the center of Cache Creek; that part of the Northeast quarter of the Northeast quarter of Section Eleven (11) and that part of the Southeast quarter of the Southeast quarter of Section Two (2) lying South and West of the center of Cache Creek; the lands excepted containing Thirty-five (35) acres, more or less.
(b) All rights to minerals, oil, gas and other hydrocarbon substances which may be located in or under said property or produced therefrom as reserved in thefollowing instruments:

1. An undivided ½ interest in Deed from George R. Zumwalt and Ivy G. Zumwalt, Jr., to Colusa Land Company, a corporation, dated November 21, 1955, recorded in Book 473 of Official Records, at page 391.

2. An undivided ¼ interest in Executors Deed from George R. Zumwalt and Ivy G. Zumwalt, Jr., executors of the Estate of I. G. Zumwalt, deceased, to Colusa Land Company, a corporation, dated November 21, 1955, recorded in Book 473 of Official Records, at page 393.

3. An undivided ¼ interest in Administrators Deed from George R. Zumwalt, Administrator, of the Estate of Lionel R. Zumwalt, deceased to Colusa Land Company, a corporation dated November 21, 1955, recorded in Book 473 of Official Records, at page 396.

PARCEL 2: Lot 1: the Southeast quarter of the Northeast Quarter; and the East half of the Southeast quarter of Section 1, Township 12 North, Range 4 West, M.D.B. & M.

EXCEPTING and reserving, to the United States all the oil and gas in the lands so patented, and to it, or persons authorized by it, the right to prospect for, mine, and remove such deposits from the same upon compliance with the conditions and subject to the provisions and limitations of the Act of July 17, 1914, (38 stat. 509) This entry is made under Section 2? of the Act of February 25, 1920, (41 Stat. 437) and the Act of March 4, 1933 (47 Stat. 1570) and the patent is issued subject to the rights of prior permittees or lessees to use so much of the surface of said lands, as is required formining operations, without compensation to the patentee for damages resulting from proper mining operations, all as contained in the Patent from the United States of America to Alfred E. Zaniboni and Mary Margaret Zaniboni, dated February 24, 1955, and recorded February 6, 1956, in Book 476 of Official Records, at page 250.

BOOK 1001 PAGE 442

ADDITION TO PRESERVE NO. 8

Property Owners: Colusa Land Company, a corporation

Assessor's Parcel: 18-260-03

All that real property in the County of Yolo, State of California, described as follows:

Lot 3 of the Northwest quarter; Lot 2 of the Northeast Quarter; the South half of the Northeast quarter and the North half of the Southeast quarter of Section 3, Township 12 North, Range 4 West, M. D. B. & M.,
EXCEPTING THEREFROM THE FOLLOWING:
(a) All of the North half of the Southeast quarter of Section Three lying South of the center of Cache Creek;
(b) All rights to minerals, oil, gas and other hydrocarbon substances which may be located inor under said property or produced therefrom as reserved in the following instruments;

1. An undivided ½ interest in Deed from George R. Zumwalt and Ivy G. Zumwalt, Jr., to Colusa Land Company, a corporation, dated November 21, 1955, recorded in Book 473 of Official Records, at page 391.

2. An undivided ½ interest in Executors Deed from George R. Zumwalt and Ivy G. Zumwalt, Jr., executors of the Estate of I. G. Zumwalt, deceased, to Colusa Land Company , corporation, dated November 21, 1955, recorded in Book 473 of Official Records, at page 393.

3. An undivided ½ interest in Administrators Deed from George R. Zumwalt, Administrator of the Estate of Lionel R. Zumwalt, deceased to Colusa Land Company, a corporation dated November 21, 1955, recorded in Book 473 of Official Records, at page 396.

ADDITION TO PRESERVE NO. 97

Property Owners: John F. Neves and Ruth Neves, his wife, as Joint Tenants

Assessor's Parcel: 16-150-29

All that real property in the County of Yolo, State of California, described as follows:

PARCEL I:
Lot No. 17, as said lot is delineated and designated on that certain map entitled "Holland Land Co. Subdivision No. 5, Yolo County, California", which map was recorded in the office of the County Recorder of said Yolo County, California, on January 19, 1921, in Map Book No. 3, page 36, Yolo County Records.

PARCEL II:
The East one-half of Lots 18, 19 and 20 as said lots are delineated and so designated on that certain map entitled "Holland Land Co. Subdivision No. 5, Yolo County, California", which map was recorded in the office of the Recorder of Yolo County, California, on January 19, 1921, in Book 3 of Maps, at page 36. The West line of said East one-half being a straight line running Southerly from a point on the North line of said Lot 18, said point being measured equadistant between the Northeast corner and the Northwest corner thereof, to a point on the South line of said Lot 20, said point being equadistant between the Southeast corner and the Southwest corner thereof.

BOOK 1001 PAGE 443

EXHIBIT "A" (CONT'D)

ADDITION TO PRESERVE NO. 97

Property Owners: Joseph G. Neves and Yvonne Neves, his wife, as Joint Tenants

Assessor's Parcels: 16-150-28 and 16-240-27

All that real property in the County of Yolo, State of California, described as follows:

The West one-half of Lots 18, 19 and 20, as said lots are delineated and so designated on that certain map entitled "Holland Land Co., Subdivision No. 5, Yolo County, California", which map was recorded in the office of the Recorder of Yolo County, California on January 19, 1921 in Book 3 of Maps, at page 36. The East line of said West one-half being a straight line running southerly from a point on the North line of said Lot 18, said point being measured equadistant between the Northeast corner and the Northwest corner thereof, to a point on the South line of said Lot 20, said point being equadistant between the southeast corner and the southwest corner thereof.

All that real property in the County of Yolo, State of California, described as follows:

Lot 1, Holland Land Co., Subdivision No. 4, according to the official plat thereof, filed for record in the office of the Recorder of Yolo County, California, on February 17, 1921, in Book 3 of Maps, at page 43.

EXCEPTING THEREFROM all that portion thereof conveyed by Manuel R. Neves, et al., to Agricultural Chemicals, Inc., a corporation, by deed dated January 3, 1951 and recorded in Book 337 of Official Records at page 380, described as follows:

BEGINNING at a point located on the center line of Jefferson Boulevard where the same is intersected by the center line of Tule Canal and which point is further described as being the southerly corner of Lot 1 of said Holland Land Co., Subdivision No. 4 and from which point the concrete monument marked S-M-19 located on the center line of Willow Point Road where same is intersected by the center line of Jefferson Boulevard and which monument is further described as being the Northeast corner of projected Section 25, Township 7 North, Range 3 East, M.D.B. & M., bears North 0° 22' 32" West, 2580.74 feet and running from said point of beginning along said center line of said Jefferson Boulevard and along the East line of said Section 25, and along the Easterly boundary of said Lot 1 North 0° 22' 32" West 600.04 feet to a point in the center line of said Jefferson Boulevard located 15 feet South of the Easterly projection of the Division line common to the lands now or formerly owned by Marvin on the North and Bielefeld on the South; thence West parallel to said division line 297.06 feet to a point on the center line of the Tule Canal and the Westerly boundary of said Lot 1, and from which point the corner common to the lands of R.T. Marvin to the North and the lands of C.A. Bielefeld to the South bears North 23° 38' 22" West 18.37 feet; thence Southeasterly along the center line of said Tule Canal and along the Westerly line of said Lot 1, South 23° 38' 30" East 753.05 feet to the point of beginning and containing 2.353 acres, more or less.

BOOK 1001 PAGE 444

EXHIBIT "A" (CONT'D)

ADDITION TO PRESERVE NO. 59

Property Owner: Byron R. Scofield

Assessor's Parcel: 18-010-17

Record Description: County of Yolo, State of California, described as follows:

The South one-half (S½) of Southeast one-quarter (SE¼) of Section 1, Township 12 North Range 2 West, M. D. B. & M.

ADDITION TO PRESERVE NO. 46

Property Owners: Gerald P. Snyder and Charles Kenneth Snyder

Assessor's Parcel: 42-130-01

All that real property in the County of Yolo, State of California, described as follows: The most Westerly 160 acres of the North one-half of Section 31, Township 9 North, Range 3 East, M. D. B. & M.

ADDITION TO PRESERVE NO. 83

Property Owners: George M. Hiromoto and Sachi Hiromoto, his wife, as Joint Tenants.

Assessor's Parcel: 16-250-26

All that real property in the County of Yolo, State of California, described as follows:

BEGINNING at the Northeast corner of Lot 41 of Holland Land Company Subdivision No. 4, according to the official plat thereof, filed for record in the office of the Recorder of Yolo, County, California, on February 17, 1921 in Book 3 of Maps at page 43; thence South 0° 51' West, 655.06 feet along the East line of said Lot 41; thence North 88° 37' West 2661.64 feet to the West line of said Lot no. 41; thence North 1° 06' East 655.04 feet; thence South 88° 37' east 2658.78 feet to the point of beginning, containing 40 acres, more or less and being the Northerly 40 acres of Lot 41 "Holland Land Company Subdivision No. 4, Yolo County- California", filed for record in the office of the Recorder of Yolo County, California on February 17, 1921 in Book 3of Maps, at page 43.

BOOK 1001 PAGE 445

ADDITION TO PRESERVE NO. 60

Property Owners: John A. Reis, also known as John Reis, as to an undivided 1/4 interest; Raymond Reis and Leanora Reis, his wife, as Joint Tenants, as to an undivided 1/4 interest; and John Reis, a widower, as to an undivided 1/4 interest, and Raymond Reis and Leanora Reis, his wife, as Joint Tenants, as to an undivided 1/4 interest.

Assessor's Parcels: 33-150-02 and 33-170-06

All that real property situate in the County of Yolo, State of California described as follows:

The Southeast quarter of the Southwest quarter of Section 7; and the North half of the Northwest quarter of Section 18, all in Township 7 North, Range 3 East, M.D.B. & M.

RESERVING THEREFROM a Life Estate into an undivided 1/2 interest in all oil, gas and other hydrocarbons and minerals at any time hereafter situate therein and thereunder as reserved in Deed from Ella M. Swan to John Reis et ux and Raymond Reis et ux, recorded August 25, 1966 in Book 835 of Official Records 312.

ADDITION TO PRESERVE NO. 8:

Property Owners: James J. Bordin and Joy Bordin, his wife, as Joint Tenants

Assessor's Parcel: 18-561-12

All that real property in the County of Yolo, State of California, described as follows:

Lots 1,2,3,4,5,6,7,8,9,10,11 and 12 of Yolo Realty Syndicate Subdivision No. 2, filed for record in the office of the County Recorder of the County of Yolo, on July 8, 1913, in Book 2 of Maps, at page 81.

NOte: The dimensions of Lots, 3 ,6, 7, 10 and 11 are computed to the center line of Western Avenue, 40 feet in width on the West, and Lots 4, 5, 8, 9 and 12 are comuted to the center line of Western Avenue, 40 feet in width on the East.

ADDITION TO PRESERVE NO. 89

Property Owner: Burnice A. Krull

Assessor's Parcel: 16-260-18

All that real property situate in the County of Yolo, State of California, described as follows:

Lot No. 20 as shown on the map of "Holland Land Company Subdivision No. 6" filed for record in the office of the County Recorder of Yolo County on February 27, 1921 in Book 3 of Maps at page 44, and containing 50 acres, more or less.

BOOK 1001 PAGE 446

ADDITION TO PRESERVE NO. 97

Property Owners: Manuel K. Neves and Nell Neves, his wife, as community property

Assessor's Parcel: 16-150

All that real property in the County of Yolo, State of California, described as follows:

Lot 16, as said lot is delineated and so designated on that certain map entitled "Holland Land Co. Subdivision No. 5, Yolo County, California", which map was recorded in the office of theCounty Recorder of said Yolo County, California, on January 19, 1921, in Map Book No.3, page 36, Yolo County Records.

ADDITION TO PRESERVE NO. 97

Property Owners: Manuel K. Neves and Nell Neves, his wife, as community property

Assessor's Parcel: 16-150-09

All that real property in the County of Yolo, State of California, described as follows:

All of Lot 10 and the Easterly portion of Lot 9, Holland Land Co., Subdivision No.5, according to the official plat thereof, filed for record in the office of the Recorder of Yolo County, California, on January 19, 1921, in Book 3 of Maps, at page 36, more particularly described as follows:
BEGINNING at the Southeast corner of said Lot No. 10, thence North 1° 01' 50" West 3822.21 feet along the Easterly boundary of said Lot 10 to the Northeast corner thereof; thence along the Northerly boundary of said Lot 10 and of said Lot 9, West 1106.99 feet; thence leaving said north line of Lot 9, South 3811.34 feet to the Southerly boundary of said Lot 9; thence along said Southerly boundary of Lots 9 and 10, South 89° 30' East 1175.78 feet to the point of beginning, containing 100 acres.

ADDITION TO PRESERVE NO. 83

Property Owners: Manuel K. Neves and Nell T. Neves, his wife

Assessor's Parcel: 16-250-39

All that certain real property situate, lying and being in the County of Yolo, State of California, described as follows:

Parcel One:

All of Lot 42, and the Southerly 15.5 acres of Lot 41, "Holland Land Co. Subdivision No. 4, Yolo County, California", which said map was filed for record in the Office of the Recorder of said Yolo County on February 17, 1921 in Map Book No. 3, Page 43; said Southerly 15.5 acres being more particularly described as follows:

BOOK 1001 PAGE 447

ADDITION TO PRESERVE NO. 83 (Cont'd)

Beginning at the Southeast corner of said Lot 41; thence North 88° 37' West 2662.75 feet to the Southwest corner of said Lot 41; thence North 1° 06' East 253.57 feet along the West line of said Lot 41; thence leaving said West line of said Lot 41, South 88° 37' East 2661.64 feet to the East line of said Lot 41; thence along said East line of said Lot 41, South 0° 51' West, 253.58 feet to the point of beginning.

Parcel Two:

All of Lot 58, as said Lot is shown and delineated on that certain map entitled "Holland Land Co. Subdivision No. 4, Yolo County, California", which map was filed for record in the Office of the County Recorder of said Yolo County, on February 17, 1921 in Map Book 3 at Page 43.

ADDITION TO PRESERVE NO. 8

Property Owners: Norbert F. Henry and Katharyne E. Henry, his wife, as Joint Tenants

Assessor's Parcel: 18-300-22

All that certain real property situate lying and being in the County of Yolo and State of California, being described as follows:

PARCEL ONE:

The Southwest Quarter of the Northwest Quarter of Section 25, Township 12 North, Range 4 West, Mt. Diablo Meridian.

PARCEL TWO:

The South half of the Northeast Quarter of Section 26, Township 12 North, Range 4 West, Mt. Diablo Meridian.

ADDITION TO PRESERVE NO. 89:

Property Owner: Helen H. Huntley

Assessor's Parcel: 16-260-17

All that real property in the County of Yolo, State of California, described as follows:

Lot 21, Holland Land Co. Subdivision No. 6, according to the official plat thereof, filed for record in the office of the Recorder of Yolo County, California, on February 17, 1921, in Map Book 3 at page 44.

BOOK 1001 PAGE 448

ADDITION TO PRESERVE NO. 41

Property Owners: Pauline M. Kier, Everett C. McNear, Alice M. Carlson, Aileen S. Slaby, Charlotte S. Gill and Lawrence A. Schei, each an undivided 1/7th interest as their sole and separate property; and Leonard E. Pasek, as his separate property as to an undivided 1/7th interest.

Assessor's Parcel: 18-380-09

All that real property situate in the County of Yolo, State of California, described as follows:

The West half of Section 13, Township 11 North, Range 2 West, M.D.B.&M.

BOOK 1001 PAGE 449

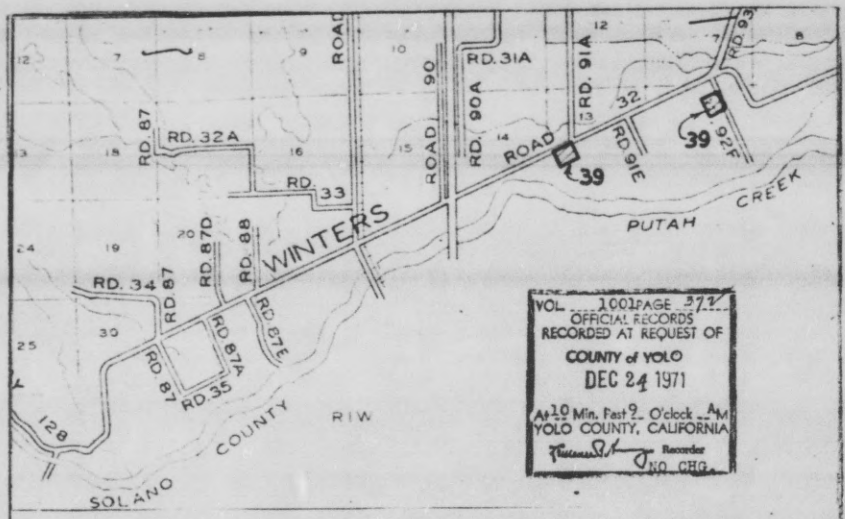

VOL. 1001 PAGE 377
OFFICIAL RECORDS
RECORDED AT REQUEST OF
COUNTY of YOLO
DEC 24 1971
At 10 Min. Past 9 O'clock AM
YOLO COUNTY, CALIFORNIA
Recorder
NO CHG.

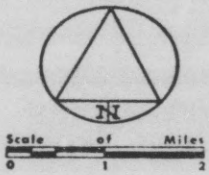

EXHIBIT "B"

AGRICULTURAL PRESERVE NUMBERS ARE DESIGNATED ON THIS MAP BY THE NUMBERS APPEARING WITHIN THE BOUNDARIES OF EACH PRESERVE.

▨ THIS SHADING DELINEATES THE AGRICULTURAL PRESERVES AS ESTABLISHED AND AMENDED BY YOLO COUNTY BOARD OF SUPERVISORS RESOLUTION NO. 71-171 ADOPTED ON NOVEMBER 8 1971.

11/8/1971 — Date

Laurence D. [illegible] — Clerk of the Board

YOLO COUNTY

BOOK 1001 PAGE 450

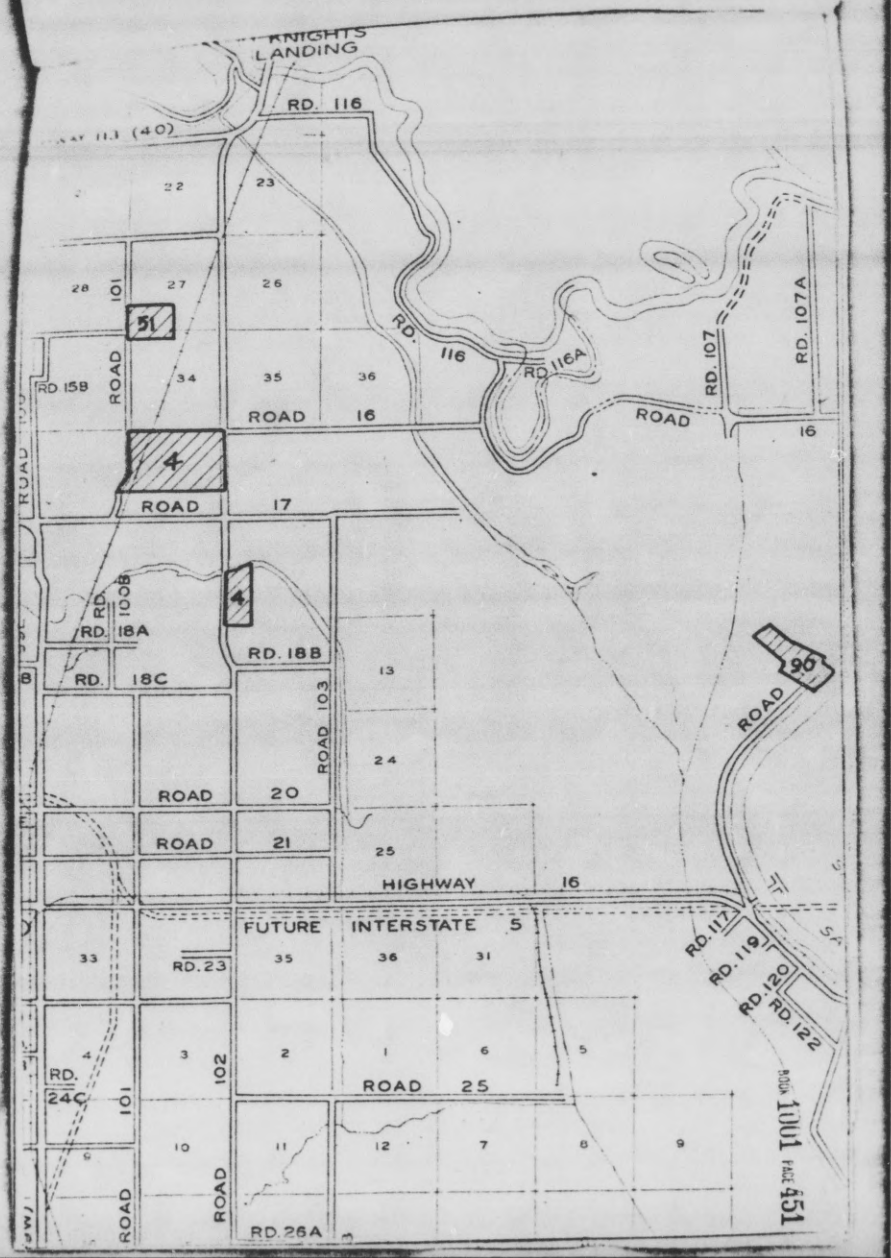
KNIGHTS LANDING
RD. 116
22
23
28
27
26
101
51
RD. 116
RD. 116A
RD. 107
RD. 107A
RD 15B
ROAD
34
35
36
ROAD 16
ROAD 16
4
ROAD 17
RD. 108
RD. 18A
4
RD. 18B
RD. 18C
13
24
25
ROAD 103
ROAD 20
ROAD 21
96
ROAD
HIGHWAY 16
FUTURE INTERSTATE 5
RD. 117
RD. 119
RD. 120
RD. 122
33
RD. 23
35
36
31
4
3
2
1
6
5
RD. 24C
101
102
ROAD 25
10
11
12
7
8
9
ROAD
ROAD
RD. 26A
BOOK 1001 PAGE 451

BOOK 1001 PAGE 452

BOOK 1001 PAGE 453

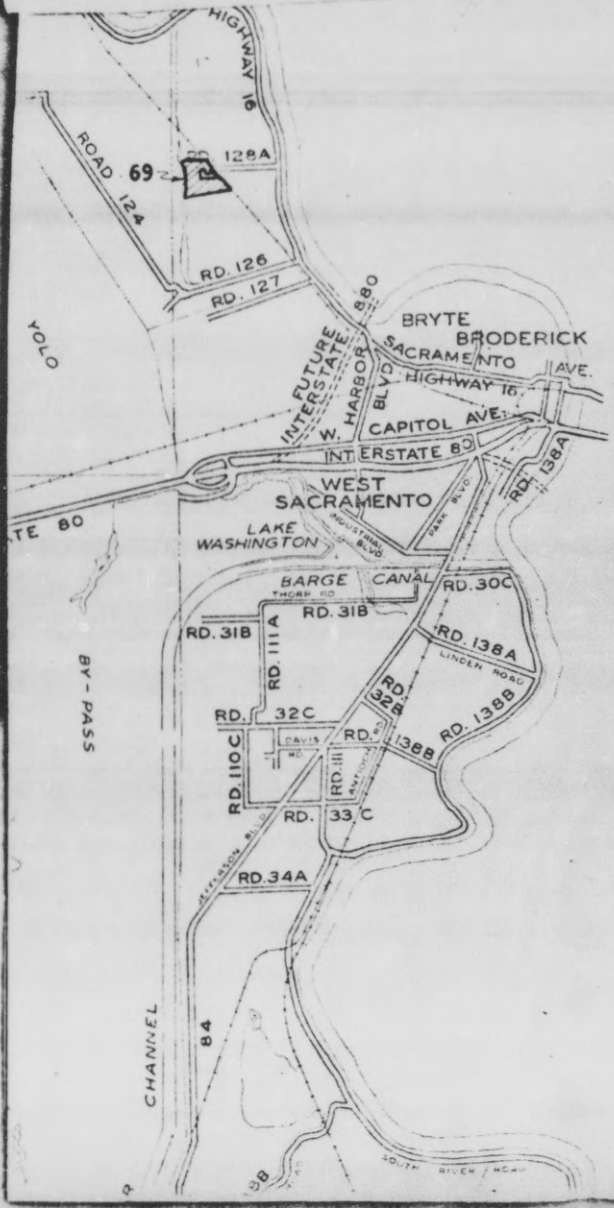

BOOK 1001 PAGE 453

BOOK 1001 PAGE 454

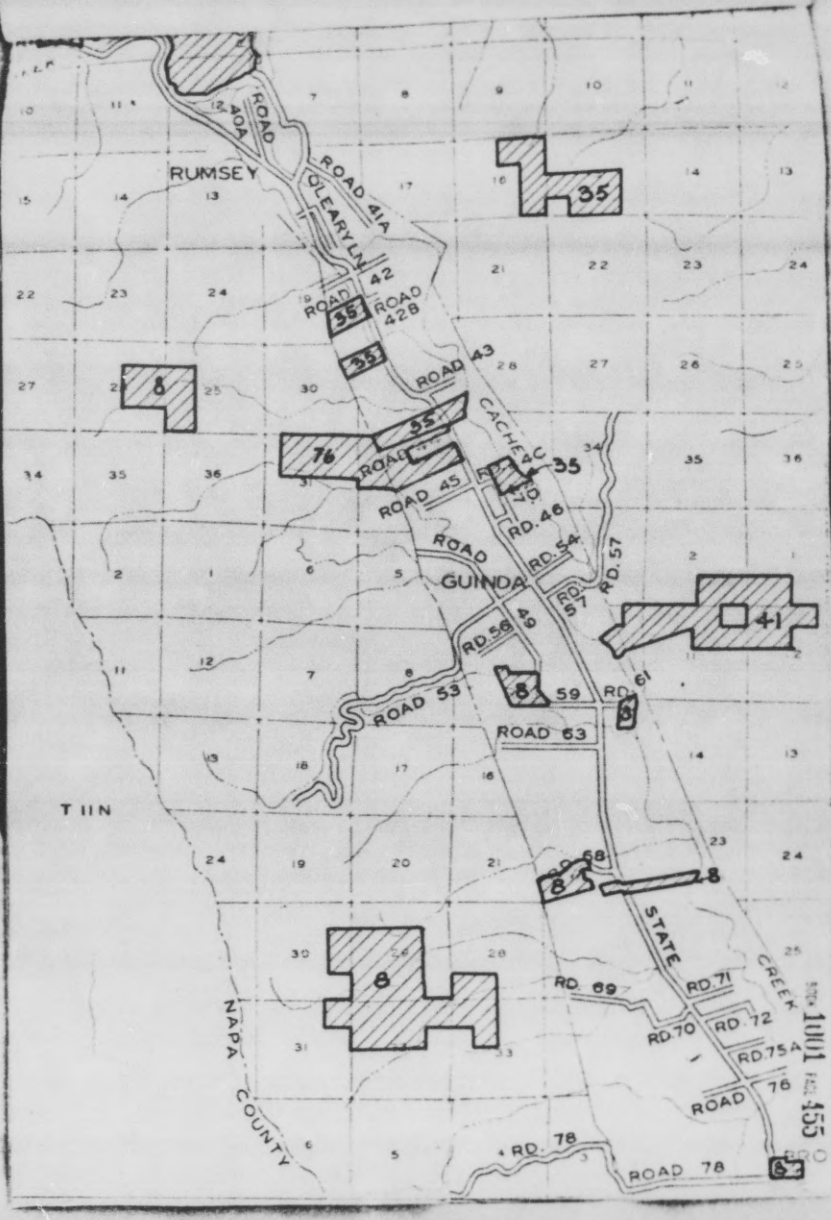
RUMSEY
ROAD 40A
ROAD 41A
O'LEARY LN
ROAD 42
ROAD 428
ROAD 43
CACHE CK
ROAD 45
RD. 46
RD. 54
RD. 57
GUINDA
RD. 56
RD. 59
RD. 61
ROAD 53
ROAD 63
T 11N
RD. 68
STATE
CREEK
RD. 69
RD. 71
RD. 70
RD. 72
RD. 75A
ROAD 76
RD. 78
ROAD 78
NAPA COUNTY
35
76
41
8

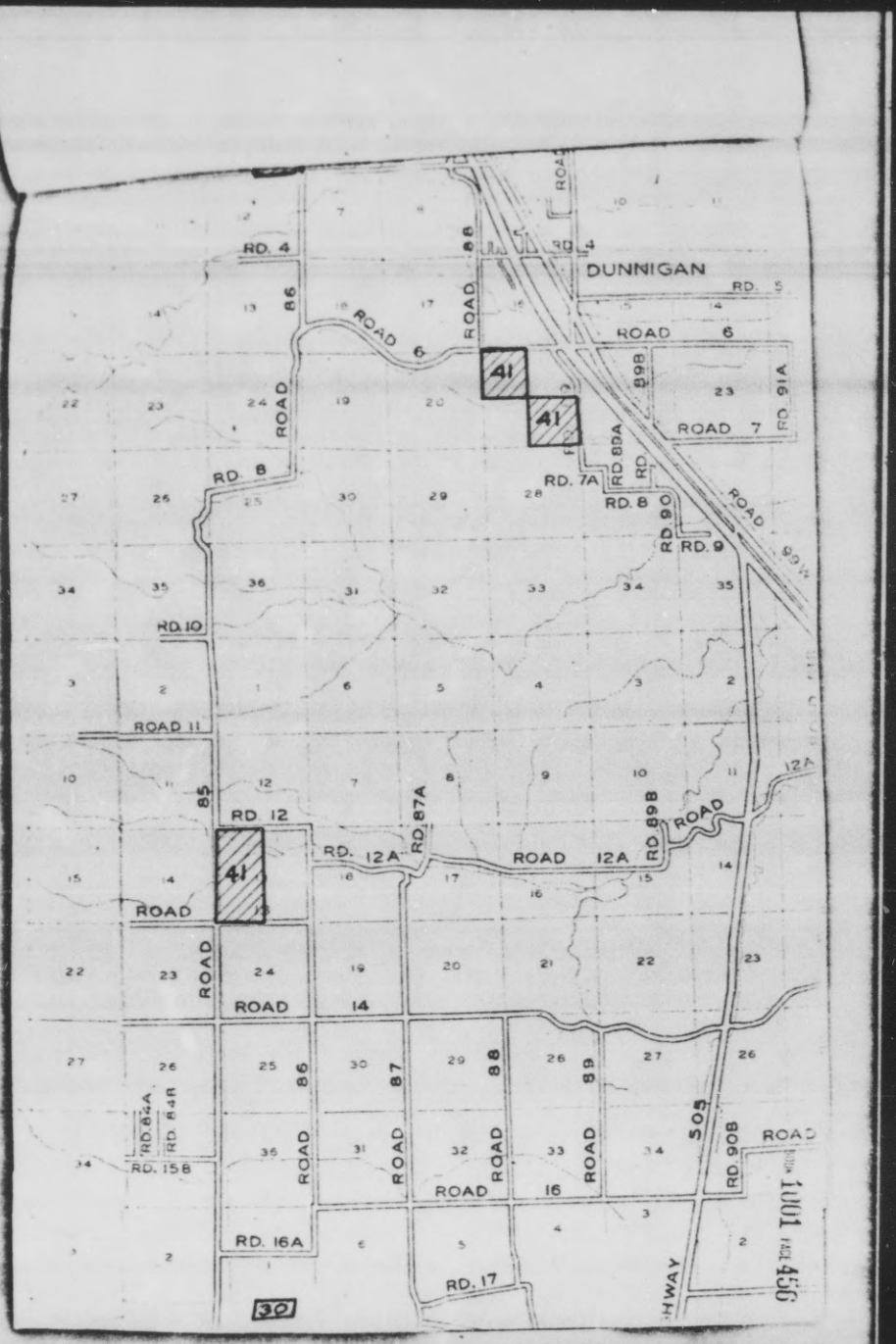
DUNNIGAN
RD. 4
ROAD 6
ROAD 6
ROAD 7
RD. 8
RD. 7A
RD. 8
RD. 9
RD. 10
ROAD 11
RD 12
RD. 12A
ROAD 12A
ROAD
ROAD 14
ROAD 16
RD. 16A
RD. 17
RD. 15B
RD. 84A
RD. 84B
RD. 87A
RD. 89A
RD. 89B
RD. 90
RD. 90B
HWAY 505
41
41
41
30
1001 PAGE 456

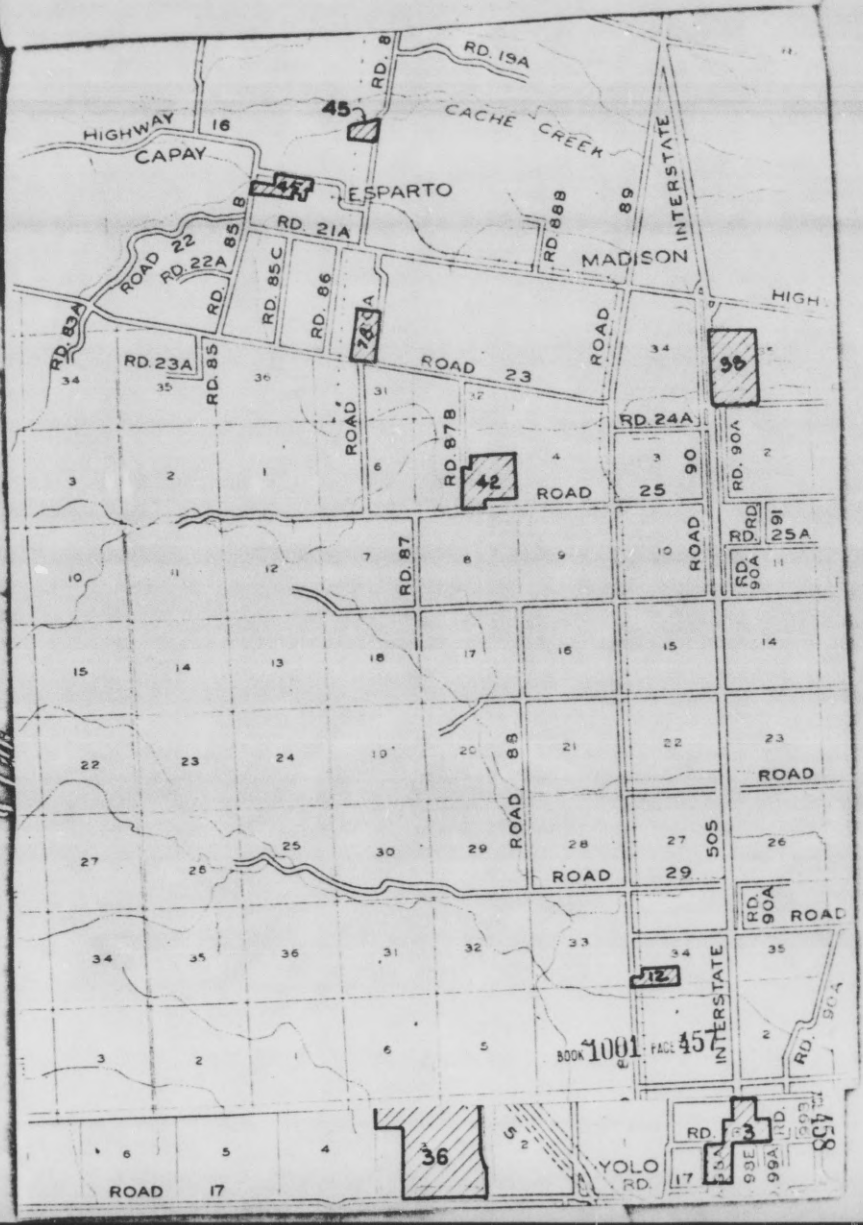
HIGHWAY 16
CAPAY
ESPARTO
CACHE CREEK
RD. 8
RD. 15A
RD. 21A
RD. 22A
ROAD 22
RD. 85
RD. 85A
RD. 85C
RD. 86
RD. 86A
RD. 88B
RD. 89
MADISON
INTERSTATE
HIGH
ROAD 23
ROAD 23A
RD. 24A
RD. 87
RD. 87B
ROAD 88
ROAD 90
RD. 90A
RD. 91
RD. 25A
ROAD 25
ROAD 29
ROAD 505
ROAD 17
YOLO
RD. 3
INTERSTATE
BOOK 1001 PAGE 457
458

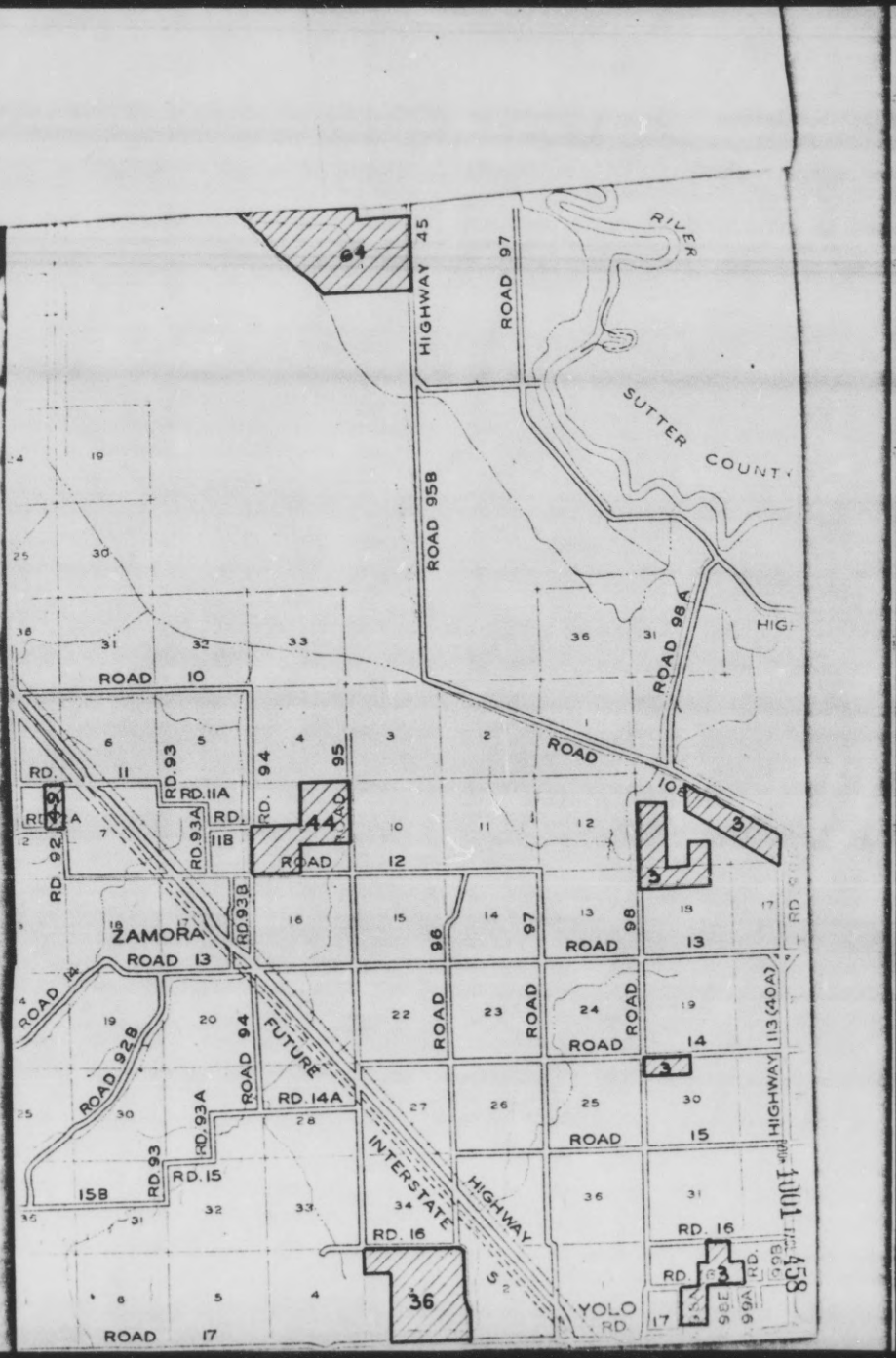
HIGHWAY 45
ROAD 97
RIVER
SUTTER COUNTY
ROAD 958
ROAD 98A
HIGHWAY
ROAD 10
ROAD 11
RD. 93
RD. 11A
RD. 94
95
RD. 92
RD. 93A
RD. 118
ROAD 12
ROAD 10A
ZAMORA
ROAD 13
RD. 93B
96
97
98
ROAD 14
ROAD 92B
ROAD 94
FUTURE
RD. 14A
ROAD
ROAD
ROAD
ROAD 14
HIGHWAY 113 (40A)
RD. 93A
RD. 15
158
RD. 93
INTERSTATE
HIGHWAY 5
RD. 16
ROAD 15
RD. 16
RD. 98E
RD. 99A
RD. 99
36
YOLO
RD.
ROAD 17

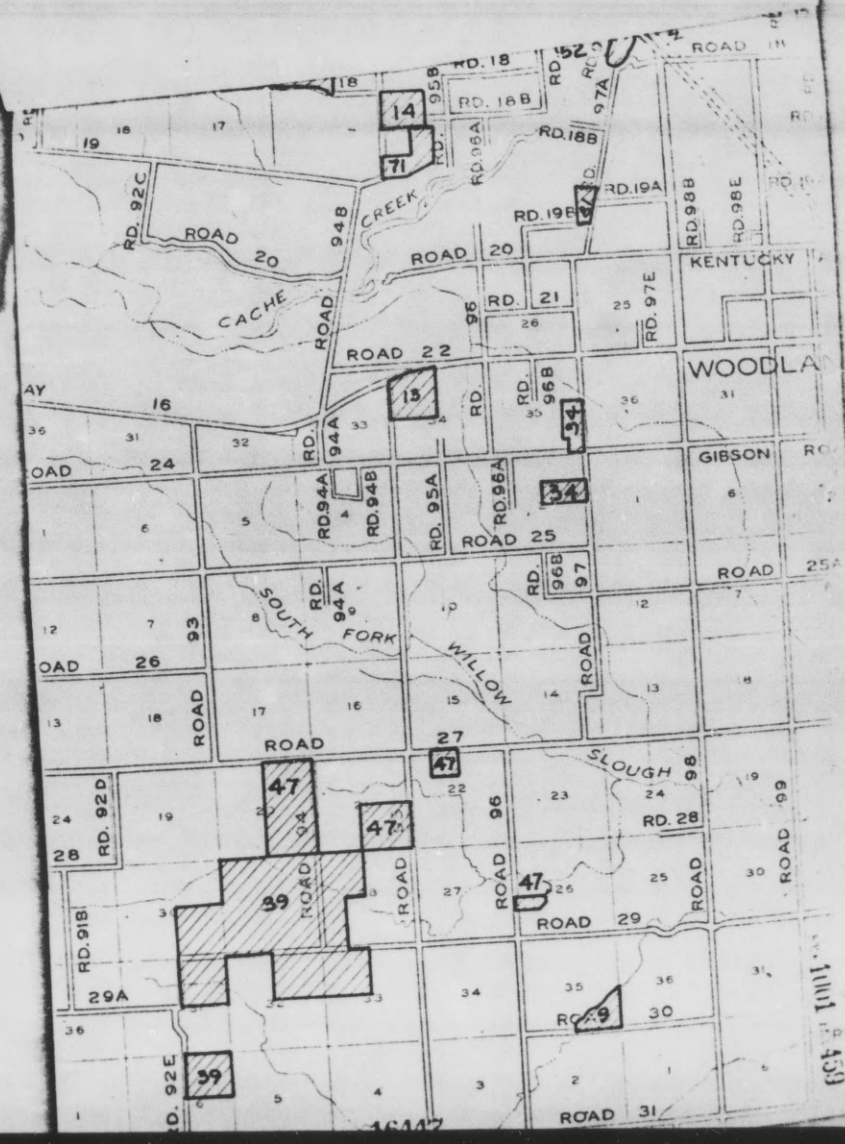
RD. 18
RD. 18B
RD. 18A
RD. 19A
RD. 19B
ROAD 20
CACHE CREEK
ROAD 22
ROAD 24
ROAD 25
ROAD 26
ROAD 27
ROAD 29
ROAD 31
SOUTH FORK WILLOW SLOUGH
RD. 21
RD. 28
KENTUCKY
WOODLA
GIBSON
RD. 92C
RD. 92D
RD. 92E
RD. 918
RD. 94A
RD. 94B
RD. 95A
RD. 96A
RD. 96B
RD. 97A
RD. 97E
RD. 98B
RD. 98E
RD. 99
14
15
34
39
47
71

R3W R2W R1W

COLUSA COUNTY COLUSA

ROAD 1 ROAD 1A ROAD 2 ROAD 4 ROAD 5 ROAD 6 ROAD 7 ROAD 8 ROAD 9 ROAD 10 ROAD 11 ROAD 12 ROAD 12A ROAD 13 ROAD 14 ROAD 16 ROAD 17 ROAD 19 ROAD 20 ROAD 23 ROAD 24 ROAD 25 ROAD 26 ROAD 28 ROAD 29 ROAD 29A ROAD 43 ROAD 45 ROAD 46 ROAD 54 ROAD 57 ROAD 61 ROAD 63 ROAD 69 ROAD 70 ROAD 71 ROAD 72 ROAD 75A ROAD 76 ROAD 78 ROAD 78A ROAD 79A ROAD 81 ROAD 82 ROAD 83 ROAD 84 ROAD 85 ROAD 85A ROAD 86 ROAD 87 ROAD 88 ROAD 89 ROAD 90 ROAD 91A ROAD 93 ROAD 94 ROAD 99W ROAD 158 ROAD 505 ROAD 898 ROAD 918 ROAD 928 ROAD 938

RD. 4 RD. 5 RD. 7A RD. 8 RD. 9 RD. 10 RD. 11 RD. 11A RD. 12 RD. 12A RD. 14 RD. 15 RD. 16A RD. 17 RD. 19A RD. 21A RD. 22 RD. 22A RD. 23A RD. 24A RD. 25A RD. 32A RD. 33 RD. 34 RD. 46 RD. 47 RD. 48 RD. 53 RD. 54 RD. 56 RD. 57 RD. 59 RD. 61 RD. 62A RD. 63A RD. 69 RD. 70 RD. 71 RD. 72 RD. 75A RD. 78 RD. 79 RD. 79E RD. 80 RD. 82 RD. 83A RD. 84 RD. 85 RD. 85A RD. 85B RD. 85C RD. 86 RD. 87 RD. 87A RD. 87B RD. 87C RD. 88 RD. 88A RD. 88B RD. 89 RD. 90 RD. 90A RD. 91 RD. 91A RD. 92 RD. 92C RD. 92E RD. 93 RD. 93A RD. 94 RD. 94A RD. 94AA RD. 118 RD. 158 RD. 828 RD. 888 RD. 898 RD. 898A RD. 908 RD. 918 RD. 928 RD. 938

DUNNIGAN GUINDA BROOKS CAPAY ESPARTO MADISON ZAMORA WINTERS

HIGHWAY 16 HIGHWAY 128 INTERSTATE 505 INTERSTATE 80

CACHE CREEK CADENASSO CREEK STATE CREEK PUTAH CREEK

LAKE BERRYESSA MONTICELLO DAM

T9N T8N R2W R1W

NAPA COUNTY SOLANO COUNTY

FUTURE

SACRAMENTO RIVER
SUTTER COUNTY
HIGHWAY 45
ROAD 97
ROAD 95B
ROAD 98A
HIGHWAY
RD. 111
ROAD 112
ROAD 45
ROAD
KNIGHTS LANDING
RD. 99E
HIGHWAY 113 (40)
RD. 116
ROAD 98
ROAD 13
ROAD 23
ROAD 24
ROAD 14
HIGHWAY 113 (40A)
ROAD 15
ROAD 16
RD. 158
ROAD 100
ROAD 101
RD. 116A
RD. 107
RD. 107A
ROAD 17
ROAD 16
RD. 16
RD. 98B
RD. 98E
RD. 99A
RD. 99B
YOLO
RD. 17
ROAD 17
RD. 178
RD. 18
RD. 188
RD. 18A
RD. 18C
RD. 188
RD. 100B
ROAD 103
ROAD 20
RD. 19A
RD. 19B
RD. 98B
RD. 98E
KENTUCKY AVE.
RD. 21
RD. 97E
ROAD 21
HIGHWAY 16
WOODLAND
FUTURE INTERSTATE 5
RD. 23
RD. 117
RD. 119
RD. 120
RD. 122
SACRAMENTO COUNTY
SACRAMENTO RIVER
RD. 95B
RD. 96B
RD. 96A
GIBSON ROAD
RD. 24B
RD. 24C
ROAD 25
ROAD 25A
ROAD 102
ROAD 103
RD. 26A
RD. 102A
HIGHWAY 16
ROAD 124
RD. 128A
RD. 126
RD. 127
SLOUGH
RD. 28
RD. 27A
RD. 100A
HIGHWAY 113
ROAD 29
ROAD 28H
ROAD 104
YOLO
BRYTE
BRODERICK
SACRAMENTO AVE.
HIGHWAY 16
W. HARBOR BLVD
FUTURE INTERSTATE 80
CAPITOL AVE.
INTERSTATE 80
WEST SACRAMENTO
RD. 138A
LAKE WASHINGTON
BARGE CANAL
RD. 30C
RD. 30
RD. 30A
ROAD 30
ROAD 31
ROAD 105
RD. 104A
ROAD 32F
INTERSTATE 80
ROAD 32
RD. 104
RD. 97
RD. 97D
RUSSELL BLVD.
DAVIS
ROAD 328
CHILES
RD. 32A
RD. 103
PUTAH CREEK
SOLANO COUNTY
R2E
BY-PASS
RD. 318
RD. 111A
RD. 32C
RD. 328
RD. 138B
RD. 110C
RD. 111
RD. 33C
RD. 34A
MACE BLVD.
SOUTH FORK PUTAH CREEK
ROAD 35
RD. 106A
ROAD 36
RD. 38
RD. 38A
ROAD 104
ROAD 105
ROAD 106
CHANNEL
DEEP WATER
HIGHWAY 84
ROAD 388
RD. 139A
RD. 139
ROAD 39
ROAD 151
CLARKSBURG
ROAD 152
ROAD 153
ROAD 154
ROAD 155
ROAD 150
ROAD 148
RD. 146A
ROAD 146
ROAD 140
RD. 156
RD. 157
RD. 149
HIGHWAY 84
RD. 143
RD. 158
ROAD 147
ROAD 145
RD. 159
RD. 107
ROAD 160
RD. 161
SACRAMENTO COUNTY
SOLANO COUNTY
T7N
T6N
R3E

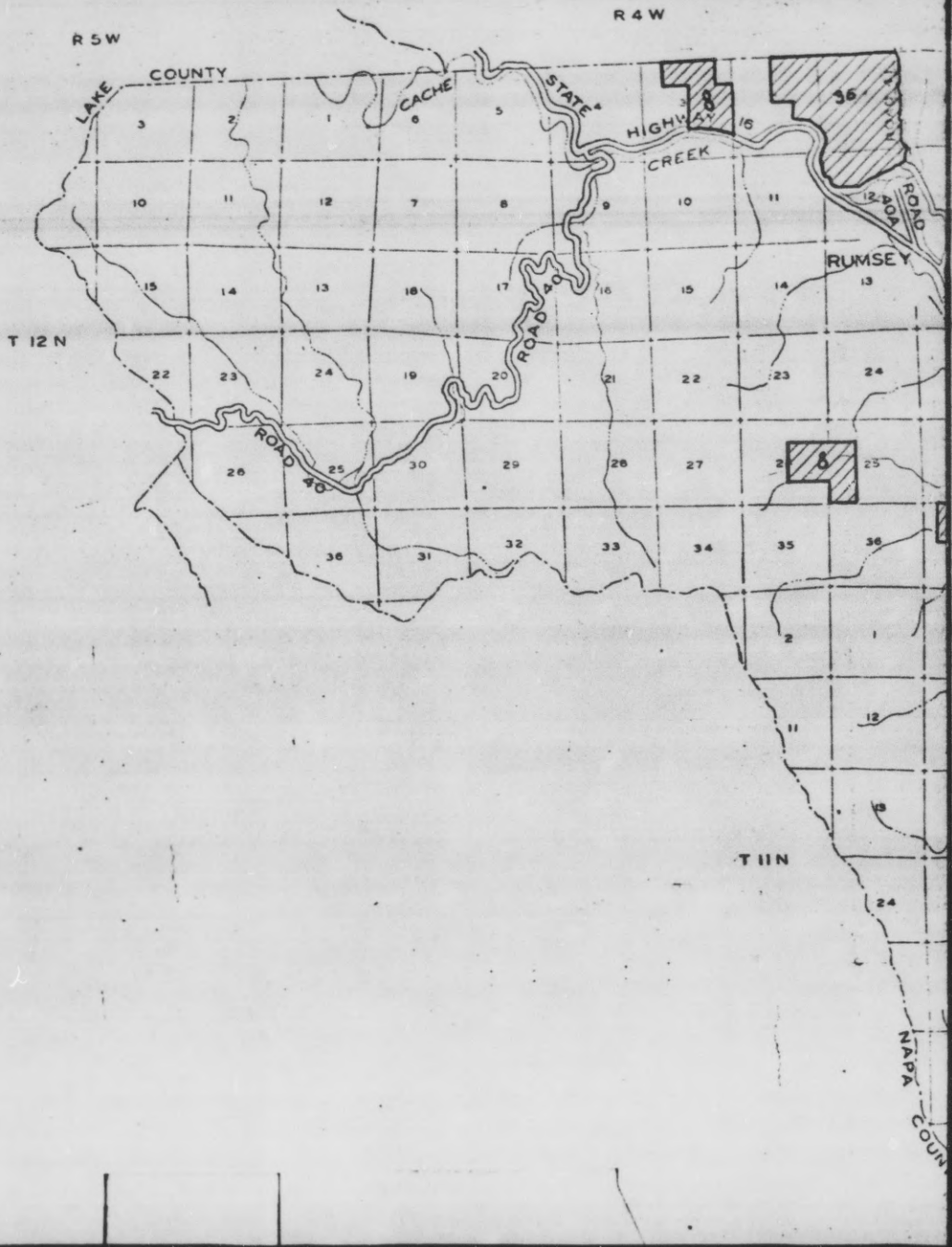
R5W
R4W
LAKE COUNTY
CACHE CREEK
STATE HIGHWAY 16
ROAD 40
ROAD 40
ROAD 40A
RUMSEY
T12N
T11N
NAPA COUN

RESOLUTION NO. 71-172

RESOLUTION AUTHORIZING THE COUNTY SURVEYOR-DIRECTOR OF PUBLIC WORKS TO REQUEST THE DIVISION OF HIGHWAYS TO BEGIN PLANNING STUDIES FOR THE IMPROVEMENT OF THE INTERSTATE 80 INTERCHANGE AT RICHARDS BOULEVARD

WHEREAS, the General Plan of the City of Davis shows Montgomery Road extended as a Major Street from the southeast area to the Richards Boulevard interchange;

AND WHEREAS, Montgomery Road will serve as the major traffic artery from the rapidly developing southeast area to the central business district and University of California campus;

AND WHEREAS, the City of Davis has requested concurrence in their action taken on October 11, 1971 requesting the State Division of Highways to begin planning studies as they may affect the unincorporated area south of Davis.

NOW THEREFORE BE IT RESOLVED that the Board of Supervisors of the County of Yolo authorize the County Surveyor-Director of Public Works to request that the California Division of Highways begin studies of the Richards Boulevard interchange and the connection of Montgomery Road thereto.

PASSED AND ADOPTED by the Board of Supervisors of the County of Yolo this 16th day of November, 1971, by the following vote:

AYES: Edmonds, Bell, Duncan, Stephens.

NOES: None.

ABSENT: Espigares.

J. DUDLEY STEPHENS
VICE-CHAIRMAN OF THE BOARD OF SUPERVISORS
COUNTY OF YOLO, STATE OF CALIFORNIA

ATTEST:
LAURENCE P. HENIGAN, COUNTY CLERK
Ex-Officio Clerk of the Boardof Supervisors.

By Pete E. Lucas.
Deputy

(SEAL)

FILED
NOV 17 1971
LAURENCE P. HENIGAN, Clerk
By BARBARA A. ROGERS
Deputy

APPROVED TO FORM:

11-17-71

CHARLES R. MACK
County Counsel of Yolo County.

B 11/15/71

FILED
NOV 15 1971
LAURENCE P. HENIGAN, Clerk
By Barbara Rodgers
Deputy

RESOLUTION NO. 71- 173

(Resolution extending Compensation Coverage to unsalaried members of the Sheriff's Reserve)

WHEREAS, the Yolo County Sheriff intends to maintain and strengthen the reserve force of volunteer, unsalaried personnel for emergency law enforcement and rescue purposes; and

WHEREAS, section 3364 of the California Labor Code authorizes the Board of Supervisors to declare that members of such a reserve are deemed an employee of the County for the purposes of coverage under Workmen's Compensation; and

WHEREAS, it is desirable to acquire such Workmen's Compensation coverage for any injury sustained by such a reserve member while engaged in the performance of any active law enforcement service under the direction and control of the Sheriff.

THEREFORE, BE IT HEREBY RESOLVED that this, the Board of Supervisors of the County of Yolo, State of California, hereby determine that all members of the volunteer, unsalaried Sheriff's Reserve in Yolo County shall hereafter be deemed an employee of the County of Yolo for the purposes of Division 4 of the California Labor Code relating to Workmen's Compensation.

BE IT FURTHER RESOLVED that said Sheriff's Reserve members shall be entitled to Workmen's Compensation benefits provided by Division 4 of the Labor Code for any injury sustained by him while engaged in performance of any active law enforcement services under the direction and control of the Sheriff.

PASSED AND ADOPTED this 15th day of November, 1971 by the following vote:

AYES: Edmonds, Bell, Duncan, Stephens, Espigares.

NOES: None.
ABSENT: None.

CHAIRMAN - BOARD OF SUPERVISORS

ATTEST:
LAURENCE P. HENIGAN, CLERK

BY Pete E. Lucas Deputy
(seal)

FILED
NOV 22 1971
LAURENCE P. HENIGAN, Clerk
By Barbara Bolger
Deputy

RESOLUTION NO. 71- 174

(Resolution Ordering Reorganization Consisting of Annexation of Territory to the KNIGHTS LANDING COUNTY FIRE PROTECTION DISTRICT and Detachment of Territory from the RIVER FARMS COUNTY FIRE PROTECTION DISTRICT)

WHEREAS, a petition proposing reorganization consisting of annexation of territory to the KNIGHTS LANDING COUNTY FIRE PROTECTION DISTRICT and detachment of territory from the RIVER FARMS COUNTY FIRE PROTECTION DISTRICT was filed with the Yolo County Local Agency Formation Commission on September 28th, 1971; and

WHEREAS, said petition was accompanied by resolutions of the Governing Boards of the KNIGHTS LANDING COUNTY FIRE PROTECTION DISTRICT and RIVER FARMS COUNTY FIRE PROTECTION DISTRICT making application for such reorganization; and

WHEREAS, said Yolo County Local Agency Formation Commission, hereinafter to be referred to as LAFCO, on the 18th day of October 1971 did adopt Resolution No. 71-10, which approved and authorized the reorganization as set forth in said petition; and

WHEREAS, LAFCO found the following to be true:

1. Said petition was signed by all registered voters and all landowners within the territory proposed for annexation and detachment.

2. Said resolutions were adopted by unanimous vote of all of the members of the respective fire district governing boards.

3. Said petition and resolutions requested LAFCO to approve the reorganization and authorize the Board of Supervisors to order said reorganization without notice and hearing and without an election as permitted by State law.

4. The territory proposed to be annexed and detached is

uninhabited.

5. The following short term designation to the territory was assigned: RIVER GARDEN FARMS REORGANIZATION.

6. The conducting authority was designated as follows: YOLO COUNTY BOARD OF SUPERVISORS.

WHEREAS, LAFCO by said Resolution No. 71-10 authorized the Yolo County Board of Supervisors to order this reorganization without notice and hearing and without an election all as authorized by Government Code § 56261.1; and

WHEREAS, the County of Yolo has received a certified copy of said Resolution No. 71-10 of LAFCO.

NOW, THEREFORE, BE IT RESOLVED, ORDERED AND FOUND by the Board of Supervisors of the County of Yolo as follows:

1. Each and all of the foregoing recitals are hereby found to be true and correct.

2. The territory proposed by said petition and resolutions for reorganization consisting of annexation and detachment is described as set forth in Exhibit "A" attached hereto which is incorporated by reference herein.

3. The name of each subject district for which any change of organization is proposed is as follows:

KNIGHTS LANDING COUNTY FIRE PROTECTION DISTRICT in the County of Yolo

RIVER FARMS COUNTY FIRE PROTECTION DISTRICT in Yolo County.

4. The County in which the subject districts are located is as follows: COUNTY OF YOLO.

5. A brief description of the particular change of organization proposed for each of the subject districts is as follows:

a) The annexation of the above described territory to the KNIGHTS LANDING COUNTY FIRE PROTECTION DISTRICT in the County of Yolo.

b) The detachment of the above described territory from the RIVER FARMS COUNTY FIRE PROTECTION DISTRICT in the County of Yolo.

6. The terms and conditions applicable to the reorganization as set forth in the said petition and resolutions making application and as approved by LAFCO in said Resolution No. 71-10 are as follows:

a) The territory proposed to be detached from RIVER FARMS COUNTY FIRE PROTECTION DISTRICT shall not be detached unless it is annexed to the KNIGHTS LANDING COUNTY FIRE PROTECTION DISTRICT.

b) The land proposed to be annexed to the KNIGHTS LANDING COUNTY FIRE PROTECTION DISTRICT shall not be annexed unless it is detached from the RIVER FARMS COUNTY FIRE PROTECTION DISTRICT.

c) The effective date of the reorganization shall be July 1st, 1972 at which time the territory to be annexed to the KNIGHTS LANDING COUNTY FIRE PROTECTION DISTRICT shall be deemed to be so annexed and the territory proposed to be detached from the RIVER FARMS COUNTY FIRE PROTECTION DISTRICT shall be deemed to be so detached.

7. The manner in which and by whom preliminary proceedings were commenced are as set forth in the recitals above.

8. The reason or reasons for the proposed reorganization as set forth in the proposal therefor is as follows:

a) The RIVER FARMS COUNTY FIRE PROTECTION DISTRICT does not now and never has provided any fire protection services whatsoever.

b) The petitioners desire that fire protection services be provided to the territory proposed for detachment and annexation and desire that such fire protection services be provided by the KNIGHTS LANDING COUNTY FIRE PROTECTION DISTRICT.

c) The KNIGHTS LANDING COUNTY FIRE PROTECTION DISTRICT is desirous of providing such fire protection service and of annexing said territory. Pursuant to the authorization of the Yolo County Local Agency Formation Commission contained in Resolution No. 71-10 and Government Code § 56261.1, the Board of Supervisors of the County of Yolo hereby orders the reorganization consisting of annexation of the above described territory to the KNIGHTS LANDING COUNTY FIRE PROTECTION DISTRICT and the detachment of said territory from the RIVER FARMS COUNTY FIRE PROTECTION DISTRICT subject to the terms and conditions proposed by said petition and resolutions of application and approved by LAFCO and as set forth herein.

9. Said reorganization is ordered without notice and hearing by this Board of Supervisors and without an election.

10. The Clerk of this Board is directed to prepare and execute a Certificate of Completion and to file and record counterpart originals of said Certificate in the manner prescribed by law.

PASSED AND ADOPTED by the Board of Supervisors of the County of Yolo, State of California, this 22nd day of November, 1971, by the following vote:

AYES: Edmonds, Bell, Duncan, Stephens, Espigares.

NOES: None.

ABSENT: None.

Jupe Espigares

CHAIRMAN OF THE BOARD OF SUPERVISORS
COUNTY OF YOLO, STATE OF CALIFORNIA

Proposed Knights Landing Fire District Annexation

A parcel of land being a portion of Township Eleven North, Range two East and Township Twelve North, Range Two East, M.D.B. & M., Yolo County, California more fully described as follows:

Beginning at the Southwest corner of Lot 737 of River Garden Farms Subdivision No. 10, the plat of said subdivision being filed in Book 3 of Maps Page 6 in the Office of the Recorder of Yolo County, the Southwest corner of Lot 737 also being the intersection of the centerline of right of way of County Road 109A and County Road 110; thence North 43°29' West 5626.8 feet to the West bank of the Sacramento River; thence Northerly to the centerline of the Sacramento River; thence down along the centerline of the Sacramento River seven miles more or less to the centerline of the Colusa Basin Drainage Canal; thence up along the centerline of said canal five miles more or less to the projected centerline of the right of way of County Road 98A; thence along the centerline of right of way of County Road 98A and its projection one and eight-tenths miles more or less to the Southwest corner of Lot No. 791, River Garden Farms Subdivision No. 10, said corner also being on the centerline of Sycamore Slough; thence down along the centerline of Sycamore Slough to the Southwest corner of Lot 812 River Garden Farms Subdivision No. 10; thence North 46°31'00" East 2251.7 feet to the centerline of right of way of State Highway 45; thence Northerly and Easterly 6640 feet more or less to the Southeast boundary of River Garden Farms Subdivision No. 10 and the centerline of right of way of County Road No. 109A; thence North 46°31'00" East 2944.00 feet along said subdivision boundary and centerline to the point of beginning.

EXCEPTING THEREFROM Lot No. 540, 541, 560, 561, 577, and 578 River Garden Farms Subdivision No. 7, filed in Map Book 3 Page 4 in the Office of the Recorder of the County of Yolo, California.

EXHIBIT "A"

I HEREBY CERTIFY that the foregoing is a true and correct copy of a resolution duly and regularly introduced, passed and adopted by the Board of Supervisors of the County of Yolo at a public meeting, the original of which is on file in this office.

Dated: November 22, 1971.

LAURENCE P.HENIGAN, COUNTY CLERK,
ex officio Clerk of the Board of
Supervisors, County of Yolo,
State of California

BY Pete E. Lucas DEPUTY

(SEAL)

CERTIFICATE OF COMPLETION

The undersigned as County Clerk, ex officio Clerk of the Board of Supervisors of the County of Yolo, State of California, hereby certifies that on _____, 1971, the Board of Supervisors of the County of Yolo adopted a resolution ordering the reorganization designated as RIVER GARDEN FARMS REORGANIZATION consisting of the annexation of territory to the KNIGHTS LANDING COUNTY FIRE PROTECTION DISTRICT in the County of Yolo and the detachment of territory from the RIVER FARMS COUNTY FIRE PROTECTION DISTRICT in Yolo County, said reorganization being upon the conditions set forth in said resolution, a certified copy of which is attached hereto, marked Attachment No. 1, which is hereby incorporated by reference as if set forth at length herein. Reference is hereby made to said resolution for the information required by Government Code § 56451.

Dated: _____, 1971.

LAURENCE P. HENIGAN, COUNTY CLERK
ex officio Clerk of the Board of
Supervisors, County of Yolo,
State of California

BY_____
DEPUTY

(SEAL)

FILED
NOV 22 1971
LAURENCE P. HENIGAN, Clerk
By BARBARA A. RODGERS, Deputy

RESOLUTION NO. 71-175

(Resolution Designating William A. Jones-Howard Van Meyper, Jr. Bridge)

WHEREAS, this Board of Supervisors is saddened by the untimely death of William A. Jones, Director of Public Works, County of Solano, and Howard Van Meyper, Jr., Director of Public Works of this County; and

WHEREAS, this Board desires to memorialize the late William A. Jones and the late Howard Van Meyper, Jr. for their many years of dedicated public service; and

WHEREAS, this County has heretofore entered into a joint project for the construction of a bridge across Putah Creek on Road 98 and Pedrick Road;

NOW, THEREFORE, BE IT RESOLVED by the Board of Supervisors of the County of Yolo that the bridge to be built across Putah Creek on Road 98 jointly with Solano County in honor of the late William A. Jones, Director of Public Works, County of Solano, and the late Howard Van Meyper, Jr., Director of Public Works, County of Yolo, be designated the William A. Jones-Howard Van Meyper, Jr. Bridge.

BE IT FURTHER RESOLVED that the Clerk of this Board is instructed to furnish copies of this resolution to Gretchen Jones and Fleury Van Meyper and to the Board of Supervisors of the County of Solano.

PASSED AND ADOPTED by the Board of Supervisors of the County of Yolo, State of California, this 22nd day of November, 1971, by the following vote:

AYES: Edmonds, Bell, Duncan, Stephens, Espigares.
NOES: None.
ABSENT: None.

JOSEPH ESPIGARES, JR.
CHAIRMAN OF THE BOARD OF SUPERVISORS
COUNTY OF YOLO, STATE OF CALIFORNIA

ATTEST:

LAURENCE J. NEHRING, CLERK

BY PETE E. LUCAS DEPUTY

(SEAL)

FILED
NOV 22 1971
LAURENCE P. HENIGAN, Clerk
By Barbara Rodgers

RESOLUTION NO. 71- 176

(Resolution Requesting State Department of Public Health to Require Washington Water & Light Company to Improve Quality of Water)

WHEREAS, Washington Water & Light Company serves some 5800 customers in the unincorporated areas of Broderick, Bryte, West Sacramento, Arlington Oaks, and Linden Acres within the County of Yolo, which service area includes a population of 26,000 persons; and

WHEREAS, the quality of water provided by Washington Water & Light Company to its customers is severely deficient in that

a) it is severely objectionable in taste and odor, which appears to result from inordinate amounts of hydrogen sulphide gas for which no effective means of treatment is provided,

b) it contains severely objectionable amounts of sand that clogs the washing machines, water softeners, valves and other facilities into which water is introduced, which appear to result from the paucity of sand removal equipment and deficient maintenance of such sand removal equipment as exists,

c) it contains severely objectionable amounts of iron, manganese, and other materials that cause disastrous staining to laundry, clog water softeners, stain sidewalks and building walls; and

d) WHEREAS, the Health Department of this County has received 86 complaints regarding these deficiencies since January 1, 1969, all of which have been referred to Washington Water & Light Company; and

WHEREAS, these deficiencies remain uncorrected and are of grave concern to residents and users in the affected area;

NOW, THEREFORE, BE IT RESOLVED by the Board of Supervisors

XEROX COPY

of the County of Yolo, on behalf of the people of the unincorporated areas of Bryte, Broderick, West Sacramento, Arlington Oaks, and Linden Acres within the County of Yolo that the California State Department of Public Health is hereby requested to use all of its authority to require Washington Water & Light Company to supply an acceptable quality of water to these areas free from each of the severe and intolerable deficiencies enumerated above.

IT IS FURTHER RESOLVED that the Clerk of this Board is instructed to provide certified copies of this resolution to the California State Department of Public Health, the California Public Utilities Commission, Washington Water & Light Company, Citizens Ad Hoc Committee for Clean Water, East Yolo Senior Citizens, Broderick-Bryte Community Council, and the East Yolo Salud Medical Facility.

PASSED AND ADOPTED by the Board of Supervisors of the County of Yolo, State of California, this 22nd day of November, 1971, by the following vote:

AYES: Edmonds, Bell, Duncan, Stephens, Espigares.

NOES: None.

ABSENT: None.

CHAIRMAN OF THE BOARD OF SUPERVISORS
COUNTY OF YOLO, STATE OF CALIFORNIA

ATTEST:

LAURENCE P. HENIGAN, CLERK

BY _____ DEPUTY

(SEAL)

BK

FILED

NOV 29 1971

LAURENCE P. HENIGAN, Clerk
PETE E. LUCAS
Deputy

RESOLUTION NO. 71-177

(Resolution Authorizing Eminent Domain Proceedings for Acquisition of Property for Construction of Public Park)

RESOLVED by the Board of Supervisors of the County of Yolo, State of California, that it finds and determines and hereby declares that:

The public interest and necessity require the acquisition, construction and completion by the County of Yolo of a public improvement, namely a public park.

The public interest and necessity require the acquisition for and in connection with said public improvement of the real property, or interests in real property, hereinafter described;

Said proposed public improvement is planned and located in a manner which will be most compatible with the greatest public good and the least private injury; and

BE IT FURTHER RESOLVED by this Board of Supervisors that the County Counsel of the County of Yolo is hereby authorized and empowered:

To acquire in the name of the County of Yolo, a fee simple estate, or such other interest in and to said hereinafter described real property as may not now be owned by said County of Yolo, by condemnation in accordance with the provisions of the Code of Civil Procedure and of the Constitution of California relating to eminent domain;

To prepare and prosecute, in the name of the County of Yolo, State of California, such proceeding or proceedings in the proper court having jurisdiction thereof as are necessary for such acquisition.

The real property or interests in real property, which the County Counsel is by this resolution authorized to acquire is situated in the County of Yolo, State of California, and is more

particularly described as follows:

All that real property situated in the County of Yolo, State of California, described as follows:

PARCEL NO. ONE:

All that portion of Section 4, Township 12 North, Range 4 West, M.D.B.& M., Yolo County, described as follows:

BEGINNING at the Southeast corner of Section 4; THENCE North 634.97 feet along the East line of Section 4 to a point in a curve on the Southerly right of way line of State Highway No. 16, a radial line thru said point bears North 03°18'09" West; thence along said curve, concave to the South, with a radius of 7030.80 feet, thru a central angle of 14°16'51", an arc length of 510.96 feet, the chord of said curve bears South 79°33'26" West 509.64 feet; thence North 17°38'00" West 60.00 feet; thence South 72°25'00" West 286.20 feet to a tangent curve; thence along said curve, concave to the North, with a radius of 896.00 feet, thru a central angle of 10°05'54", an arc length of 156.86 feet, the chord of said curve bears South 77°27'57" West 156.66 feet; thence North 07°29'06" West 42.00 feet to a point in a curve, a radial line thru said point bears South 07°29'06" East; thence along said curve concave to the North with a radius of 850.00 feet, thru a central angle of 36°29'06", an arc length 541.27 feet, the chord of said curve bears North 79°14'29" West 532.17 feet; thence North 61°00'00" West 555.20 feet; thence South 29°00'00" West 30.00 feet to a point in a curve, a radial line thru said point bears North 29°00'00", East; thence along said curve concave to the South, with a radius of 320.00 feet, thru a central angle of 57°38'18", an arc length of 326.13 feet, the chord of said curve bears North 89°39'09" West 303.98 feet; thence North 28°58'18" West 20.00 feet to a point in a curve, a radial line thru said curve bears North 28°38'18" West; thence along said curve, concave to the Southeast, with a radius of 540.00 feet, thru a central angle of 37°12'42", an arc length of 350.71 feet, the chord of said curve bears South 42°25'21" West 344.58 feet; thence South 23°49'00" West 201.10 feet; thence South 66°21'00" East 50.00 feet to a point in a curve, a radial line thru said point bears North 66°21'00" West; thence along said curve, concave to the Northwest with a radius of 710.00 feet, thru a central angle of 19°58'23", an arc length of 247.50 feet, the chord of said curve bears South 33°40'12" West 246.25 feet; thence North 46°12'37" West 60.00 to a point in a curve, a radial line thru said point bears South 46°12'37" East; thence along said curve concave to the Northeast, with a radius of 650.00 feet, thru a central angle of 134°06'37", an arc length of 1521.63 feet, the chord of said curve bears North 69°09'18" West 1197.14 feet; thence North 02°06'00" West 662.10 feet to a tangent curve; thence along said curve concave to the East, with a radius of 1250.00 feet, thru a central angle 21°21'00" an arc

length of 665.70 feet, the chord of said curve bears North 69°34'30" East 303.99 feet; thence North 19°15'00" East 177.30 feet to a tangent curve; thence along said curve, concave to the West, with a radius of 750.00 feet thru a central angle of 43°36'59", an arc length of 570.94 feet, the chord of said curve bears North 02°33'30" West 557.25 feet; thence South 65°38'02" East 20.00 feet to a point in a curve, a radial line thru said point bears North 65°38'02" East, thence along said curve, concave to the Southwest, with a radius of 730.00 feet, thru a central angle of 16°36'35", an arc length of 211.62 feet, the chord of said curve bears North 32°40'17" West 210.88 feet, to the West line of the East one half of the Southeast one quarter of Section 4; thence South 2758.12 feet along said West line to the South line of the East one half of the Southwest one quarter Section 4; thence South 87°41'05" East 1272.10 feet along said South line to the South one quarter corner of Section 4; thence North 87°06'13" East 1314.39 feet along the South line of the Southeast one quarter of the Southeast one quarter of Section 4 to the Southwest corner of the Southeast one quarter of the Southeast one quarter Section 4; thence North 00°26'11" East 1518.57 feet along the South line of the Southeast one quarter of the Southeast one quarter of Section 4 to the Southeast corner thereof, the point of beginning.

PARCEL NO. TWO:

All that portion of Section 9, Township 12 North, Range 4 West, M.D.B.& M., Yolo County, which lies North of the centerline of Cache Creek.

PASSED AND ADOPTED by the Board of Supervisors of the County of Yolo, State of California, on this 23th day of November, 1971, by the following vote:

AYES: Edmonds, Bell, Duncan, Stephens, Espigares.

NOES: None.

ABSENT: None.

JOSEPH ESPIGARES, JR.
CHAIRMAN OF THE BOARD OF SUPERVISORS
COUNTY OF YOLO, STATE OF CALIFORNIA

ATTEST:

LAURENCE P. HENIGAN, CLERK

BY PETE E. LUCAS, DEPUTY

(SEAL)

(25)

FILED

DEC 18 1971

LAURENCE P. HENIGAN, Clerk

By Barbara Rodgers Deputy

RESOLUTION NO. 71-178

RESOLUTION AUTHORIZING THE COUNTY SURVEYOR-DIRECTOR OF PUBLIC WORKS TO REQUEST THE DIVISION OF HIGHWAYS TO BEGIN PLANNING STUDIES FOR THE IMPROVEMENT OF THE INTERSTATE 80 INTERCHANGE AT C.R. 103

WHEREAS, the General Plan of the City of Davis shows C.R. 103 as a major street connecting the north-south portions of the City of Davis across Interstate 80;

WHEREAS, Road 103 will serve as a major access point to areas of the City of Davis now zoned for industrial use and will connect major segments of the community now divided by the interstate highway and railroad tracks;

WHEREAS, developing properties in the area of Road 103 must allow for a future interchange ROW needs, or a freeway crossing ROW needs;

AND WHEREAS, the City of Davis has requested concurrence in their action taken on October 26, 1971, requesting the State Division of Highways to begin planning studies as they may affect the unincorporated area south of Davis.

NOW THEREFORE BE IT RESOLVED that the Board of Supervisors of the County of Yolo authorize the County Surveyor-Director of Public Works to request that the California Division of Highways begin studies of the County Road 103 interchange and any connections thereto.

PASSED AND ADOPTED by the Board of Supervisors of the County of Yolo this 6th day of December, 1971, by the following vote:

AYES: Edmonds, Bell, Duncan, Stephens.

NOES: None.

ABSENT: Espigares

VICE-CHAIRMAN OF THE BOARD OF SUPERVISORS
COUNTY OF YOLO, STATE OF CALIFORNIA

ATTEST:
LAURENCE P. HENIGAN, COUNTY CLERK
Ex-Officio Clerk of the Board of Supervisors

By Viola E. Lucas Deputy

APPROVED AS TO FORM:

County Counsel
12-13-71

XEROX COPY

FILED
DEC 27 1971
LAURENCE P. HENIGAN, Clerk
By [illegible] Deputy

RESOLUTION NO. 71- 179

(Resolution of the Board of Supervisors of the County of Yolo Requesting a Moratorium on Audit Cuts During the Adjustment Period)

WHEREAS, the statutes and regulations governing the administration of social welfare programs have been substantially revised and

WHEREAS, these entail exhaustive and complicated modifications in existing procedures which will require intensive staff training; and

WHEREAS, the foregoing requirements will precipitate an increase in technical errors until some measure of experience develops;

NOW, THEREFORE, BE IT RESOLVED that the Board of Supervisors of the County of Yolo hereby urges the California Senate and Assembly to adopt a joint resolution entreating the Governor and the State Department of Social Welfare to declare a five-month moratorium on audit disallowances attributable to the aforementioned changes in order to insure that Counties will not be unfairly penalized as a consequence of State action.

BE IT FURTHER RESOLVED that the Clerk of this Board be and he is hereby directed to send a copy of the within resolution to the Honorable Governor Ronald Reagan, Senator Marler, and Assemblymen Johnson and Z'Berg.

PASSED AND ADOPTED at a regular meeting of the Board of Supervisors of the County of Yolo on the 13th day of December, 1971, by the following vote, to wit:

AYES: Edmonds, Bell, Duncan, Stephens, Espigares.

NOES: None.

ABSENT: None.

[signature]
CHAIRMAN OF THE BOARD OF SUPERVISORS
COUNTY OF YOLO, STATE OF CALIFORNIA

DEC 27 1971

ATTEST:

LAURENCE P. HENIGAN, CLERK

BY Pete E. Lucas DEPUTY

(SEAL)

FILED
DEC 20 1971
LAURENCE P. HENIGAN, Clerk
By Barbara Rodgers
Deputy

RESOLUTION NO. 71-180

(Resolution Authorizing the Department of General Services of the State of California to Purchase Certain Items)

BE IT RESOLVED that the Board of Supervisors of the County of Yolo does hereby authorize the Office of Procurement, Department of General Services of the State of California to purchase police vehicles for and on behalf of the County of Yolo Sheriff's Department pursuant to § 14814, Government Code, and that R. Jack Harrington, Purchasing Agent, is hereby authorized and directed to sign and deliver all necessary requests and other documents in connection therewith for and on behalf of the County of Yolo.

PASSED AND ADOPTED by the Board of Supervisors of the County of Yolo, State of California, this 20th day of December, 1971, by the following vote:

AYES: Edmonds, Bell, Duncan, Stephens, Espigares.
NOES: None.
ABSENT: None.

CHAIRMAN OF THE BOARD OF SUPERVISORS
COUNTY OF YOLO, STATE OF CALIFORNIA

I hereby certify that the foregoing Resolution is the original resolution duly and regularly adopted by the Board of Supervisors of the County of Yolo at a meeting thereof held on the 20th day of December, 1971, and that the same now appears of record in my office.

IN WITNESS WHEREOF, I have hereunto set my hand and affixed my official seal this 20th day of December, 1971.

LAURENCE P. HENIGAN, COUNTY CLERK
County of Yolo, State of California

BY _____
DEPUTY

(SEAL)

XEROX COPY

FILED

FEB 28 1972

LAURENCE P. HENIGAN, Clerk

By Barbara Rodgers
Deputy

RESOLUTION NO. 71- 181

(Resolution Adopting Procedure for Coverage of Certain Shortage in County Funds)

WHEREAS, Government Code § 29390 authorizes the Board of Supervisors by resolution to adopt a procedure under certain circumstances to relieve county officers and employees responsible for receiving and paying out money of shortages in their accounts and to make coverage of the shortage a charge against the General Fund of the County; and

WHEREAS, it is in the best interest of the County of Yolo to exercise that authority;

NOW, THEREFORE, BE IT RESOLVED by the Board of Supervisors of the County of Yolo as follows:

1. Whenever there is discovered a shortage in the account of any county officer or employee who is responsible for receiving or paying out money, the matter shall be reported to the Board of Supervisors.

2. The Board of Supervisors shall refer the matter to the District Attorney and the Auditor for investigation and report.

3. If the reports of the District Attorney and Auditor concur that

a. there is no proof of fraud or gross negligence in connection with the shortage, and

b. the loss is not covered by insurance, the Board of Supervisors shall approve the coverage of such shortage by an order entered in its minutes and the coverage shall be a charge against the General Fund of the County.

4. This Board of Supervisors, having considered the reports of the District Attorney and Auditor concerning the theft of money from the Youth Services Bureau revolving fund on October 24, 1971, finds that there is no fraud or gross negligence in

connection with the shortage and that the loss is not covered by insurance, and approves coverage of the loss from the General Fund to the extent of FIFTY and NO/100 ($50.00) DOLLARS.

PASSED AND ADOPTED by the Board of Supervisors of the County of Yolo, State of California, this 20th day of December, 1971, by the following vote:

AYES: Edmonds, Bell, Duncan, Stephens, Espigares

NOES: None

ABSENT: None

CHAIRMAN OF THE BOARD OF SUPERVISORS
COUNTY OF YOLO, STATE OF CALIFORNIA
2-28-72

ATTEST:

LAURENCE P. HENIGAN, CLERK

BY Barbara Rodgers DEPUTY

(SEAL)

FILED

DEC 27 1971

LAURENCE P. HENIGAN, Clerk
By BARBARA A. RODGERS
Deputy

RESOLUTION NO. 71-182

WHEREAS, Yolo County has entered into an agreement with the State of California for the reconstruction of Clarksburg Road, and

WHEREAS, the State of California has requested that the original County-State Agreement be revised to provide a supplemental allotment of Federal-aid Secondary and State Matching funds for this project,

NOW THEREFORE BE IT RESOLVED that the Chairman of the Board be authorized to execute County-State Agreement No. 18 (Revised) on behalf of the County of Yolo.

PASSED AND ADOPTED by the Board of Supervisors of the County of Yolo, State of California, this 27th day of December, 1971, by the following vote:

AYES: Edmonds, Bell, Duncan, Stephens, Espigares.

NOES: None.

ABSENT: None.

CHAIRMAN OF THE BOARD OF SUPERVISORS
COUNTY OF YOLO, STATE OF CALIFORNIA

ATTEST:

LAURENCE P. HENIGAN, CLERK

BY Pat E. Lucas Deputy
(Seal)